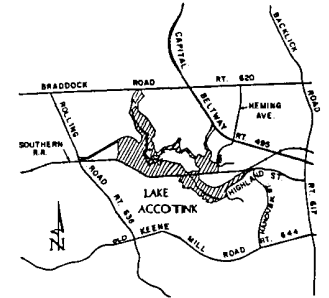


KEY (ALL FEATURES ARE EXISTING UNLESS NOTED)

1. MARINA, MINI GOLF, CAROUSEL, AND TICKET BLDG.
2. BALL FIELD
3. MINIATURE GOLF (PROPOSED)
4. FAMILY PICNIC AREA
5. NATURE TRAILS
6. GROUP PICNIC AREA (PROPOSED)
7. GROUP PICNIC AREA (PROPOSED)
8. PARK ENTRANCE - HEMING AVENUE
9. PARKING - 100 CARS (60 EX. 40 PROP.)
10. OPEN PLAY AREA
11. GROUP PICNIC AND DAY USE AREA
12. PLAY APPARATUS

KEY CONTINUED

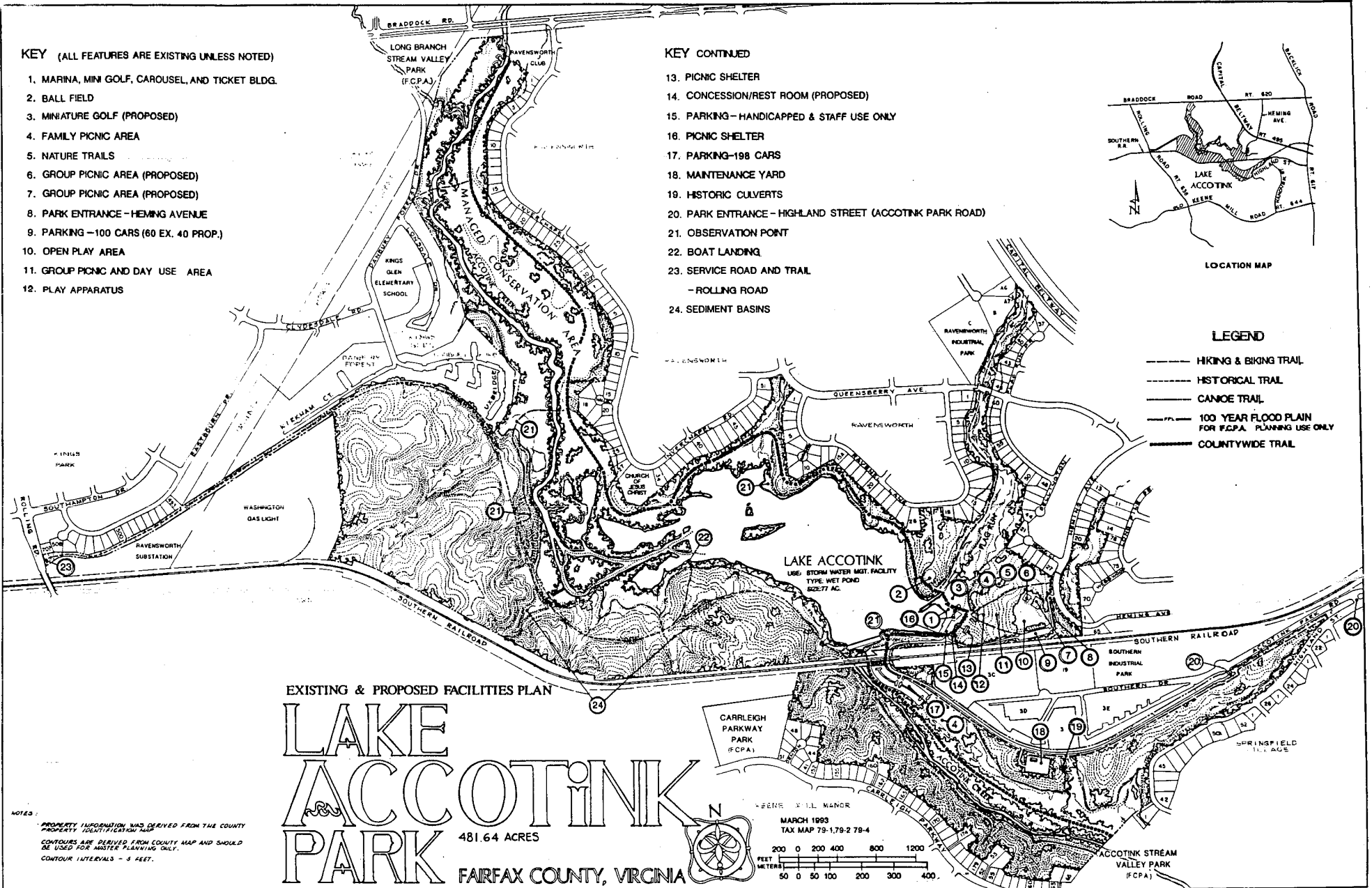
13. PICNIC SHELTER
14. CONCESSION/REST ROOM (PROPOSED)
15. PARKING - HANDICAPPED & STAFF USE ONLY
16. PICNIC SHELTER
17. PARKING - 198 CARS
18. MAINTENANCE YARD
19. HISTORIC CULVERTS
20. PARK ENTRANCE - HIGHLAND STREET (ACCOTINK PARK ROAD)
21. OBSERVATION POINT
22. BOAT LANDING
23. SERVICE ROAD AND TRAIL
- ROLLING ROAD
24. SEDIMENT BASINS



LOCATION MAP


LEGEND

- HIKING & BIKING TRAIL
- HISTORICAL TRAIL
- CANOE TRAIL
- 100 YEAR FLOOD PLAN FOR F.C.P.A. PLANNING USE ONLY
- COUNTYWIDE TRAIL



EXISTING & PROPOSED FACILITIES PLAN
LAKE ACCOTINK PARK
 481.64 ACRES
 FAIRFAX COUNTY, VIRGINIA

NOTES:
 PROPERTY INFORMATION WAS DERIVED FROM THE COUNTY PROPERTY IDENTIFICATION MAP.
 CONTOURS ARE DERIVED FROM COUNTY MAP AND SHOULD BE USED FOR MASTER PLANNING ONLY.
 CONTOUR INTERVALS - 5 FEET.



MARCH 1993
 TAX MAP 79-179-2 79-4