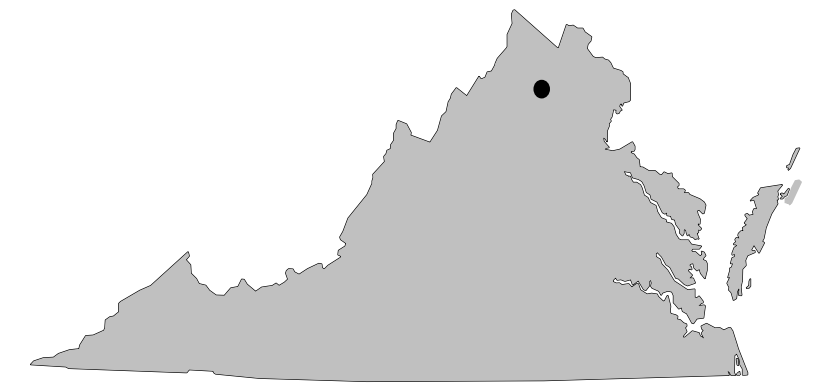




Proposed Roadway Typical Sections/Bridge Rendering OLD COURTHOUSE ROAD AT BESLEY ROAD

Project Location



Fairfax County

Scale

Not to Scale

*Note:
Proposed 4' Buffer Strip
and 8' Shared Use Path
Pending VDOT acceptance of
Design Waiver*

Prepared By:



Contact Information

Project Name
Old Courthouse RD at Besley RD
From : Burlwood Ct
To : 200' East of Wolftrap Stream Valley Park Trail

Project Number : 5G25-059-007
2015 Bond Projects - Fund (300-C30050)

These plans are conceptual, unfinished, and unapproved and are not to be used for any type of construction or the acquisition of right of way. Additional right of way and easements may be required.

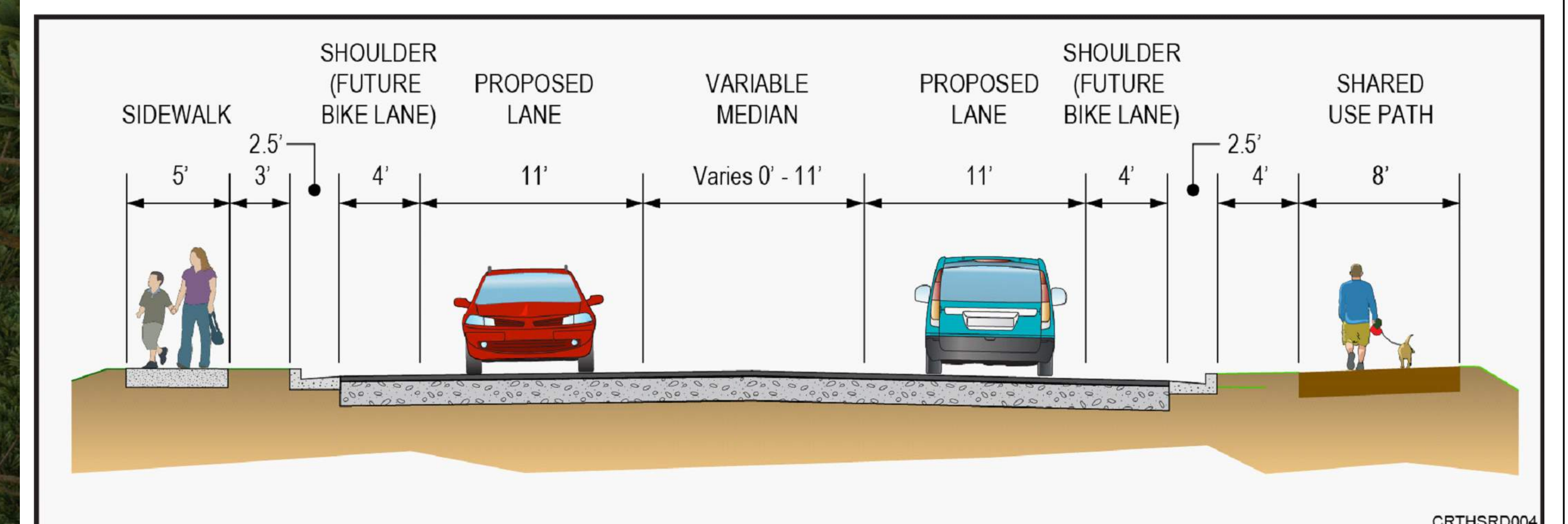
Imagery Courtesy of the Commonwealth of Virginia copyright 2013.



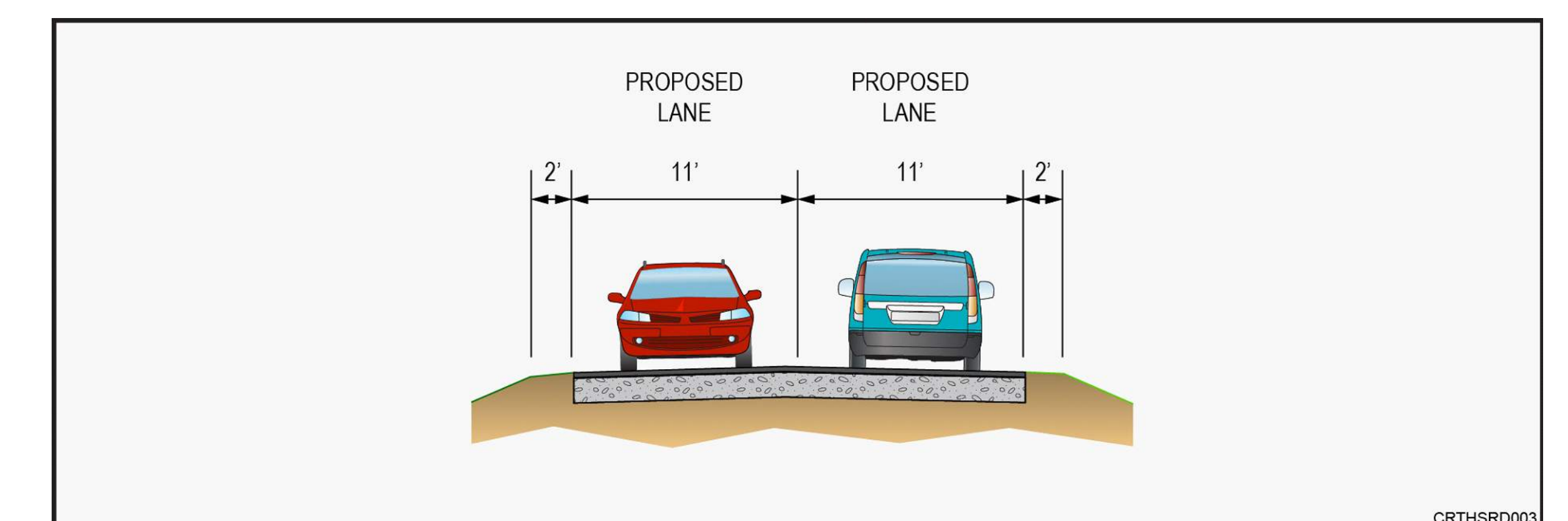
Looking South @ Besley Road



Looking North @ Besley Road



Old Courthouse Road



Besley Road