
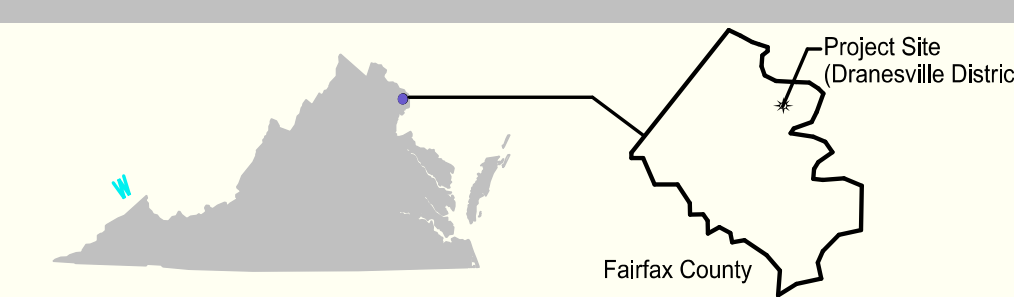


COUNTY OF FAIRFAX
VIRGINIA
1742




FCDOT
Serving Fairfax County
Since 1972

Project Location



North Arrow & Scale



SCALE
1" = 60 FT

Legend

Project and Contact Information

Project Name: Balls Hill Rd. and Old Dominion Dr. Roadway Spot Improvement
 Project Location: McLean, Virginia
 County Project Number: 2345-087-002
 State Project Number: N/A
 Federal Project Number: N/A
 Project Manager: Gibran J. Abifadel

Address:
 Fairfax County Department of Transportation
 Capital Projects and Traffic Engineering Division
 4050 Legato Road, Suite 400
 Fairfax, Virginia 22033-2895

Comments may also be sent to:
DOTInfo@fairfaxcounty.gov
 Subject: Balls Hill Rd. and Old Dominion Dr. Roadway Spot Improvement

These plans are unfinished and unapproved and are not to be used for any type of construction or the acquisition of right of way. Additional easements for utility relocations may be required beyond the proposed right-of-way shown on these plans.

Imagery Courtesy of Fairfax County Department of Transportation, Copyright 2013.

Note: GIS building and structure footprints shown hereon may differ from footprints that appear in aerial imagery due to differences in the respective dates of the GIS database and aerial imagery.

BALLS HILL RD. (RTE. 686)/ OLD DOMINION DR. (RTE. 738) ROADWAY SPOT IMPROVEMENT



CONCEPTUAL DESIGN
COUNTY OF FAIRFAX, VIRGINIA

C. ADDITION OF DEDICATED LEFT TURN LANES
JUNE 28th, 2018