

Transportation

Projects Under Construction/Study

- **Gunston Cove Road Walkway from Cranford Street to Amsterdam Street:** Construct approximately 320 feet of 5-foot concrete sidewalk, including curb and gutter and drainage improvements along north side of Gunston Cove Road.
- **Lorton Arts Access Road:** Provide direct access from Lorton Arts to Workhouse Road south of existing entrance near Route 123.
- **Lorton Station Boulevard Bus Stop Improvements:** Install concrete loading pads at bus shelters on Lorton Station Boulevard at Graysons Mill Lane, Grandwind Drive, and Percy Simms Drive.
- **Richmond Highway Bus Shelter at Pohick Road:** Construct bus shelter and loading pad on northbound Richmond Highway at Pohick Road.
- **Pohick Road/Southrun Road Pedestrian Intersection Improvement:** Approximately 400 feet of sidewalk along southeast side of Southrun Road from Rushing Creek Road to Pohick Road and signalized pedestrian crossings at Pohick Road.
- **Atlantic Gateway*:** Construct approximately 8 miles of new third main line track on CSX's freight corridor between the Franconia/ Springfield VRE Station to the Occoquan River to allow for additional VRE trains and ultimately accommodate the Southeast High Speed Rail (SEHSR) and expanded intermodal and freight rail service.

*Source: DRPT/VDOT www.Atlanticgateway.net

Recently Completed Transportation Projects

Silverbrook Road Walkway from Hooes Road to South County High School: 460 feet sidewalk south of Monacan Road, including connections to existing trails, pedestrian crosswalk, signage, and pavement markings.

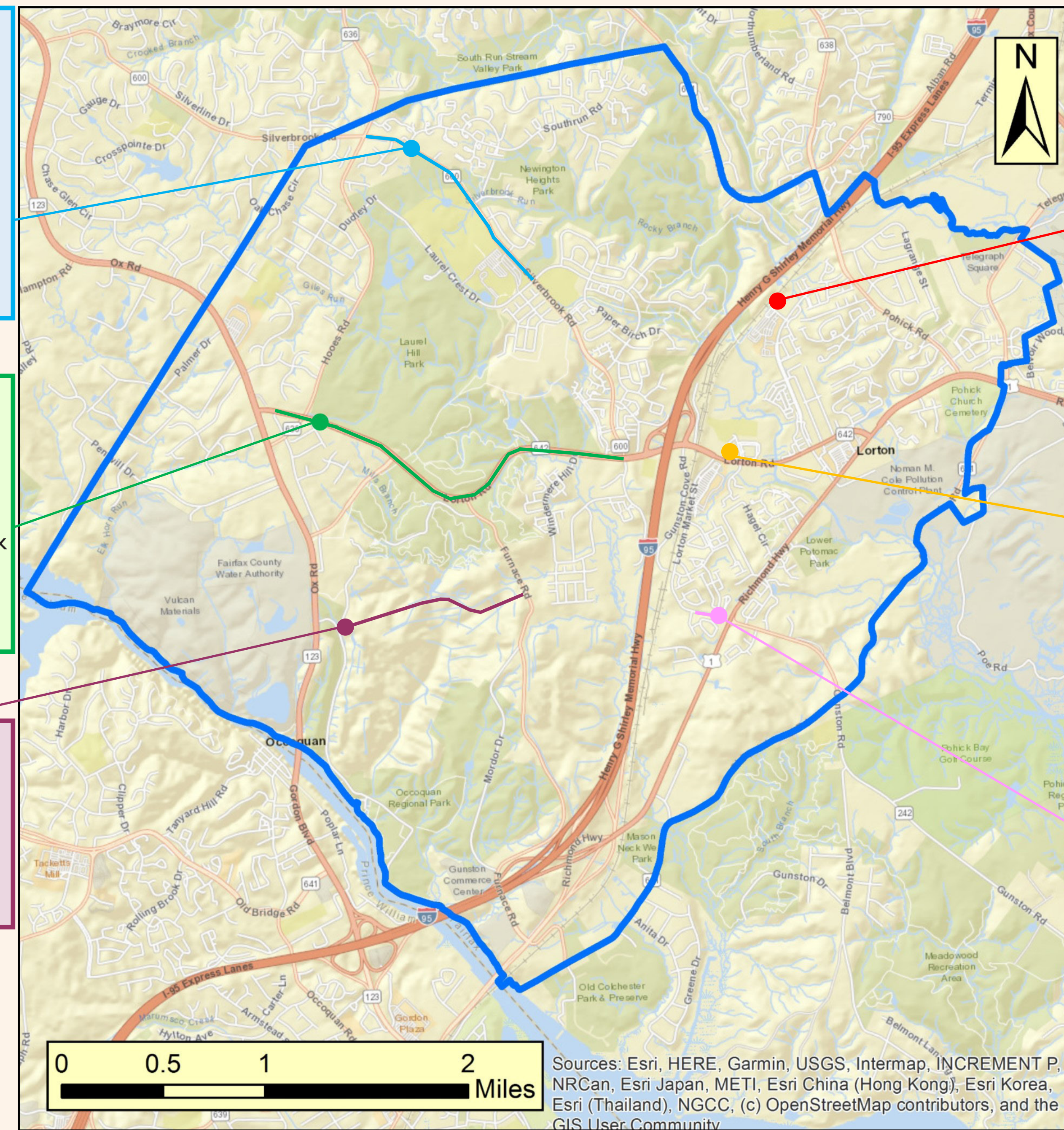
Lorton Road/Furnace Road from Silverbrook Road to Route 123: Widened Lorton Road to 4 lanes from Route 123/ Furnace Road to Silverbrook Road and from Route 123/ Lorton Road to Furnace Road.

Lorton Arts Cross County Trail: Multi-use trail connecting the Cross County Trail through the Lorton Arts Foundation property.

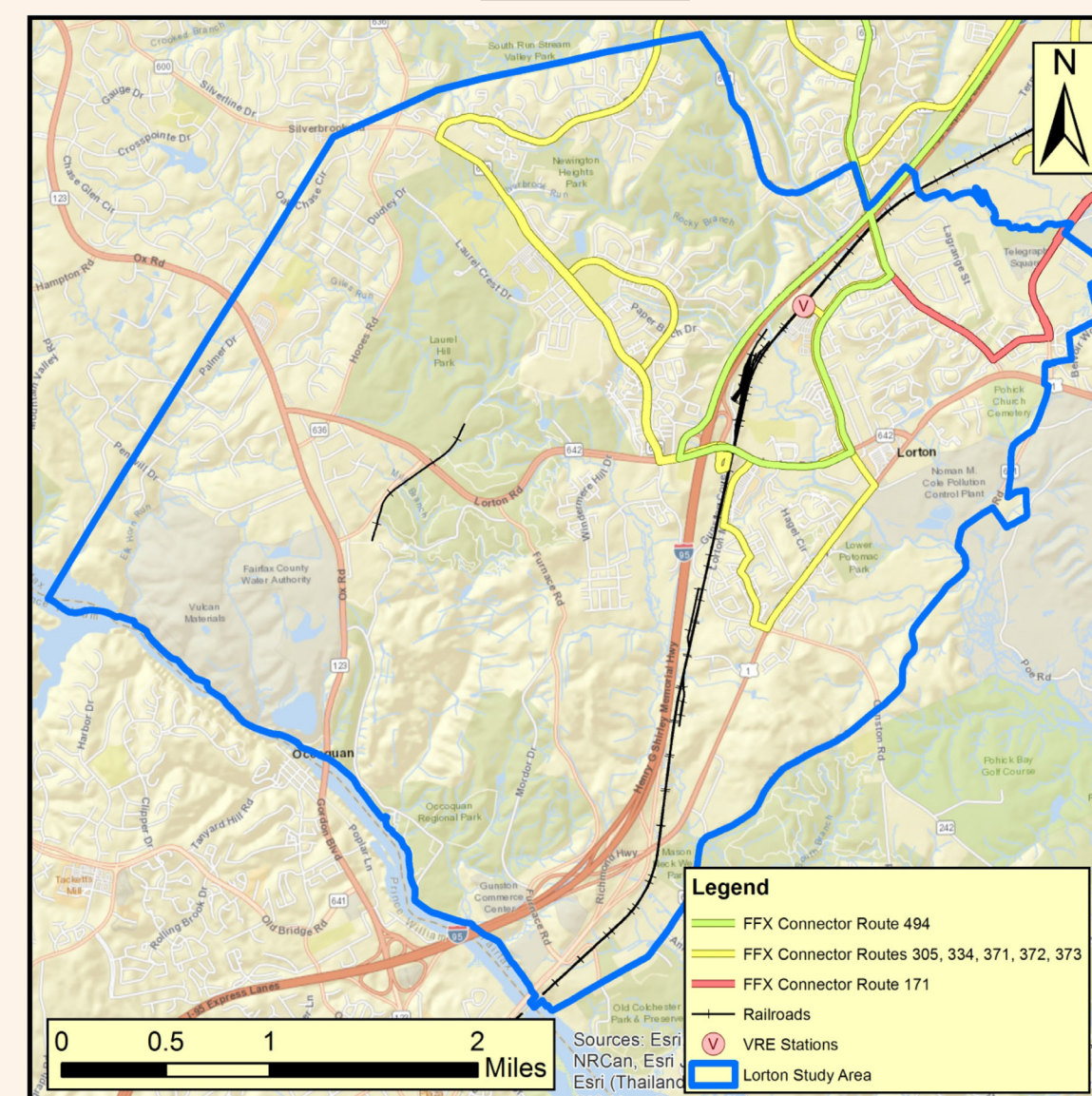
Lorton VRE Parking Lot Expansion: Expanded Lorton VRE Park-and-Ride lot by approximately 150 spaces and associated site improvements.

Lorton Road/Lorton Market Road: Extended approximately 120 feet of westbound left turn lane on Lorton Road to Lorton Market Lane.

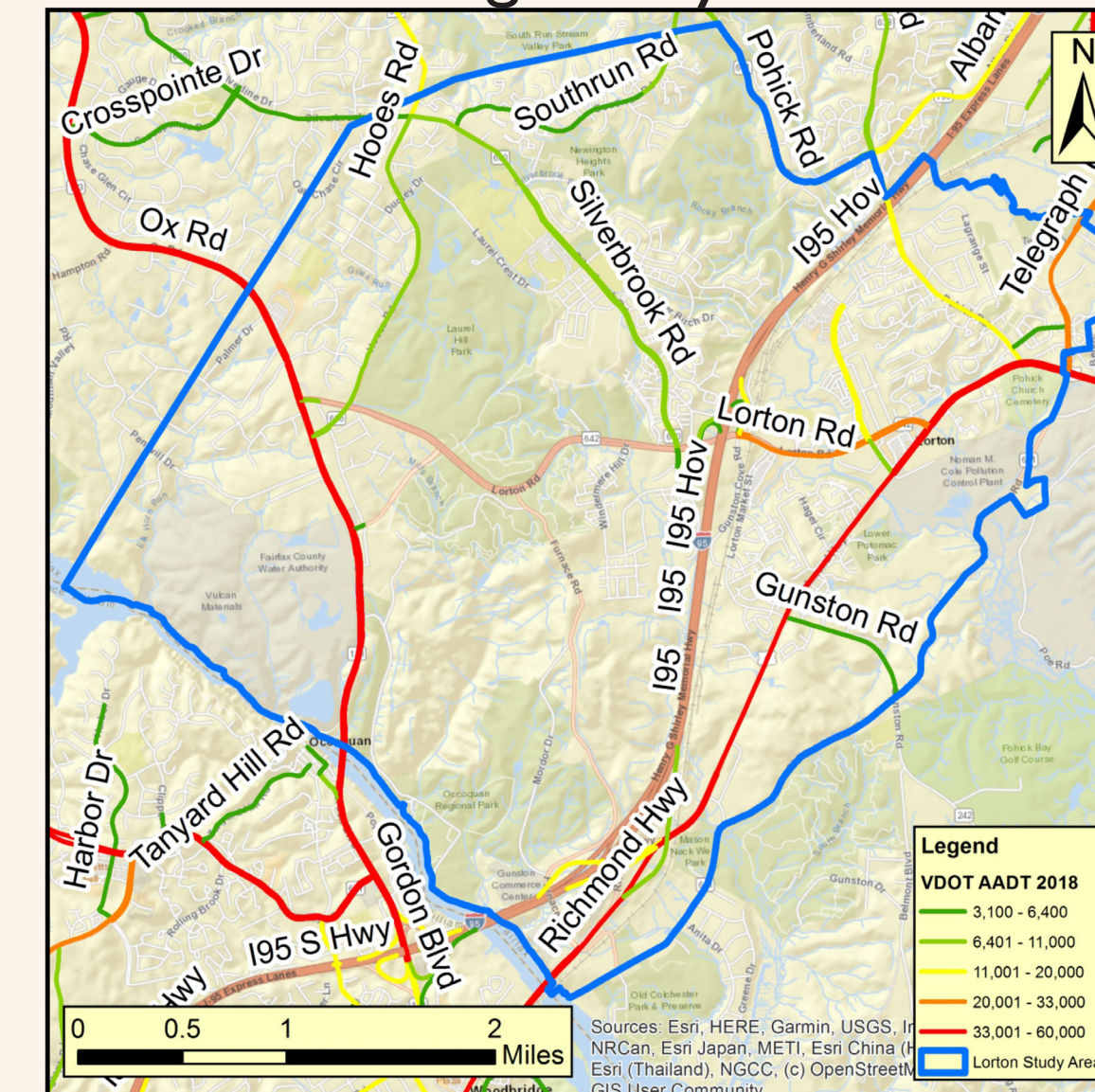
Gunston Cove Road Walkway from Cranford Street to Amsterdam Street: Constructed approximately 320 feet of 5-foot concrete sidewalk, including curb and gutter and drainage improvements along north side of Gunston Cove Road.



Transit



Annual Average Daily Traffic 2018



Bike & Trails

