

Huntley Meadows

Huntley Meadows Park

Harmony Tr Pk

Gum Springs

Sunny View

A1

E6

C1

D3

C5

B1

E2

B2

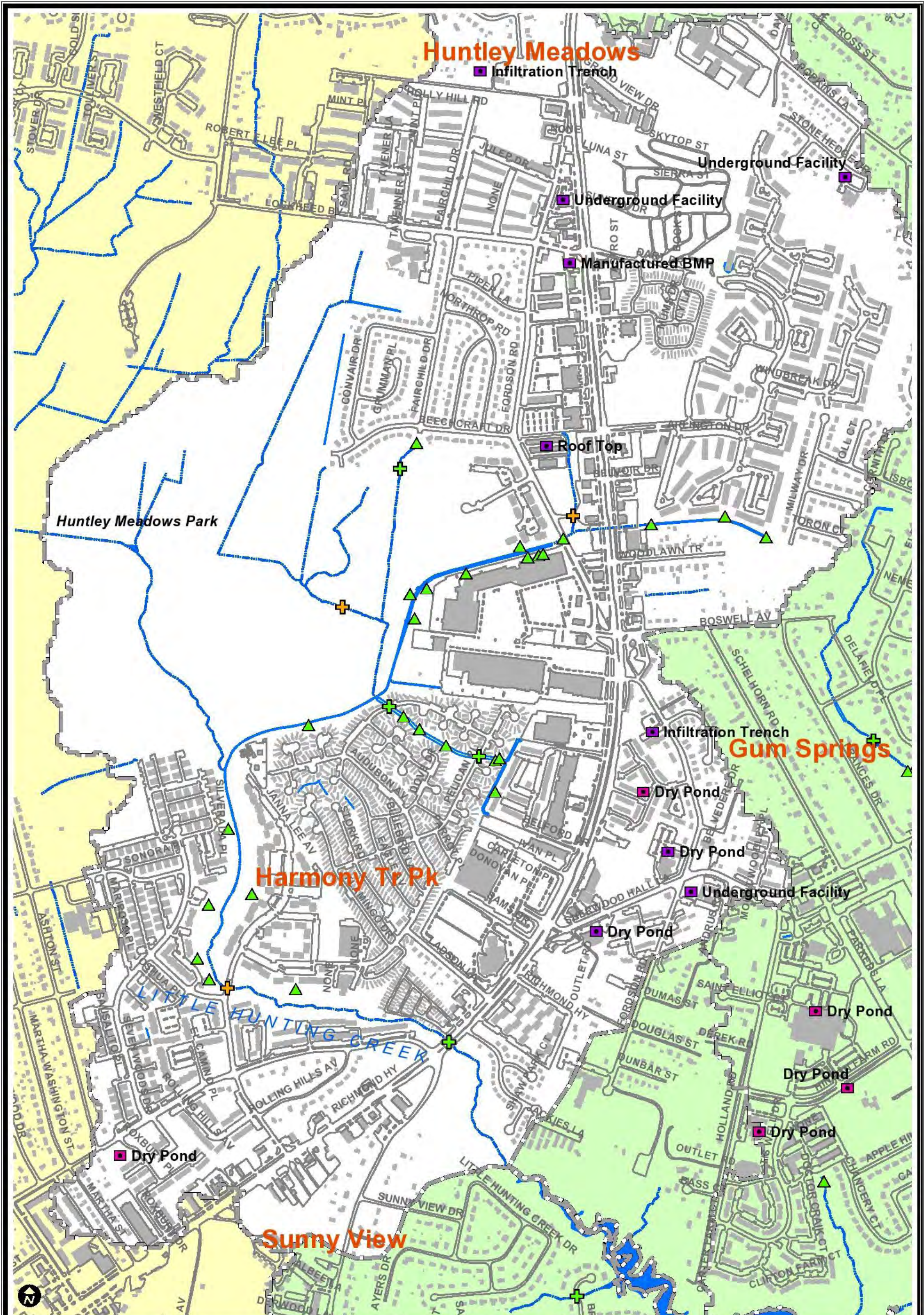
C6



- Subwatershed Boundary
- Paved Ditch
- Flooding Complaint
- Roads
- Wetlands
- Problems From Watershed Forum
- Buildings
- Floodplains
- Creeks/Streams
- RPA



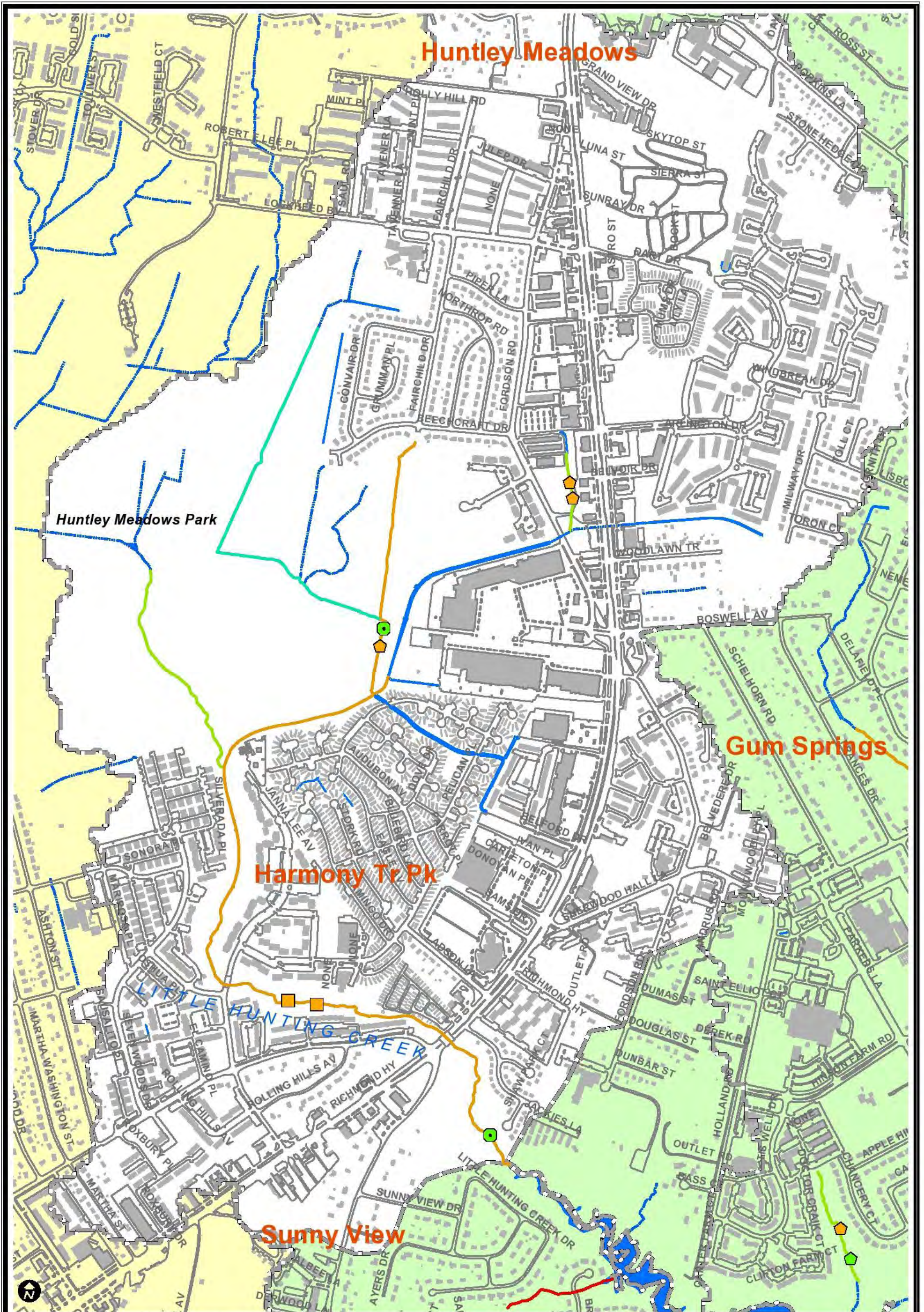
Map 3.1
Little Hunting Creek Watershed
Subwatershed Characteristics
North Little Hunting Creek



Crossing Impact	Ditch Impact	Pipe Impact	Served By Public SWM Facility	Served By Private SWM Facility
Minor to Moderate Impact	Minor to Moderate Impact	Minor to Moderate Impact	Green square	Purple square
Moderate to Severe Impact	Moderate to Severe Impact	Moderate to Severe Impact	Orange square	Red square
Severe to Extreme Impact	Severe to Extreme Impact	Severe to Extreme Impact	Red square	Red square



Map 3.2
Little Hunting Creek Watershed
Storm Drain Infrastructure
North Little Hunting Creek

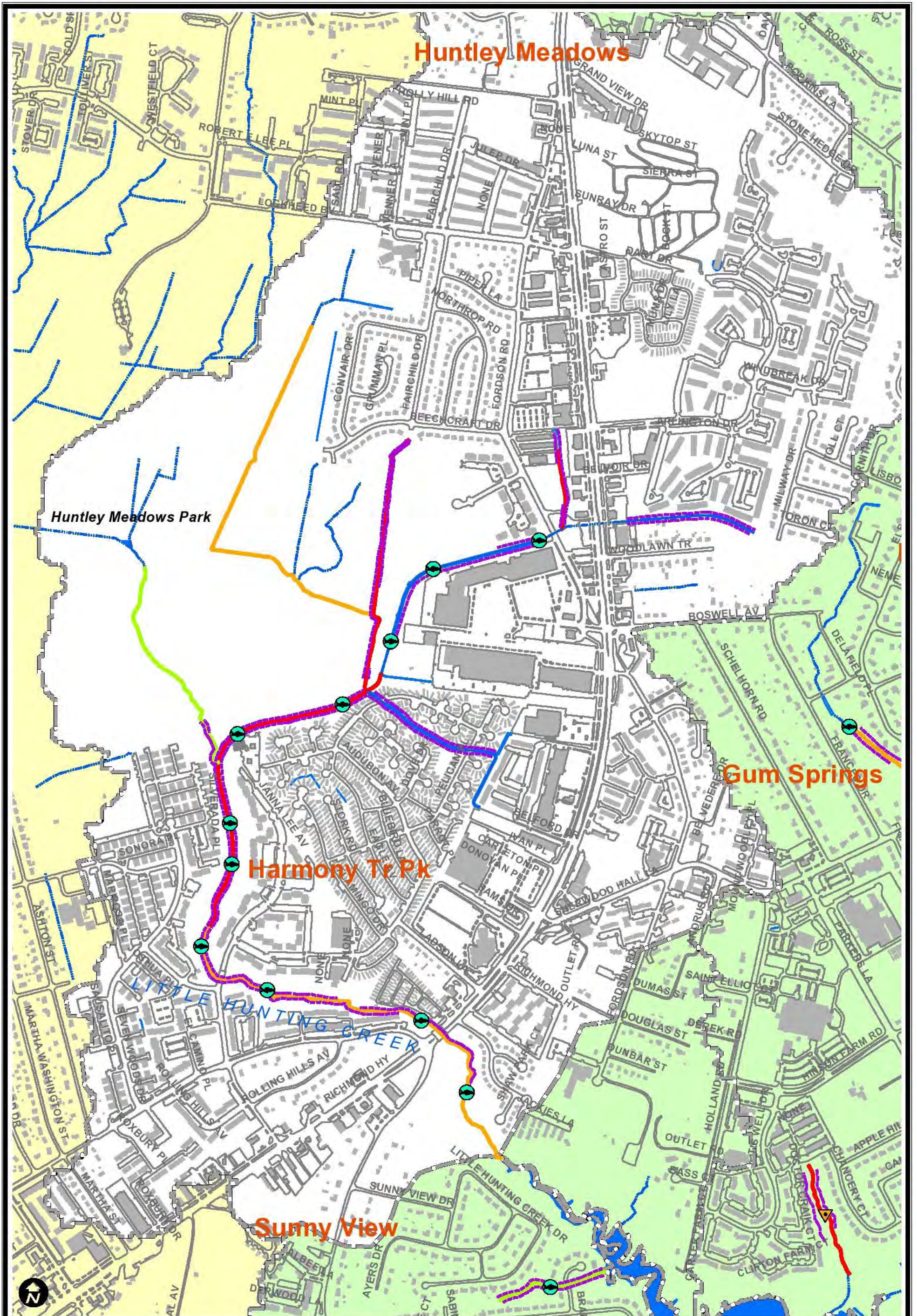


Obstruction Impact	Utility Impact	Dump Site Impact	CEM Category
Minor to Moderate	Minor to Moderate	Minor to Moderate	No Assessment
Moderate to Severe	Moderate to Severe	Moderate to Severe	Stable Channel
Severe to Extreme	Severe to Extreme	Severe to Extreme	Incised Channel
			Widening Channel
			Stabilizing Channel
			Stable Channel



Map 3.3
Little Hunting Creek Watershed
Stream Geomorphology
North Little Hunting Creek

0 250 500 1,000 Feet

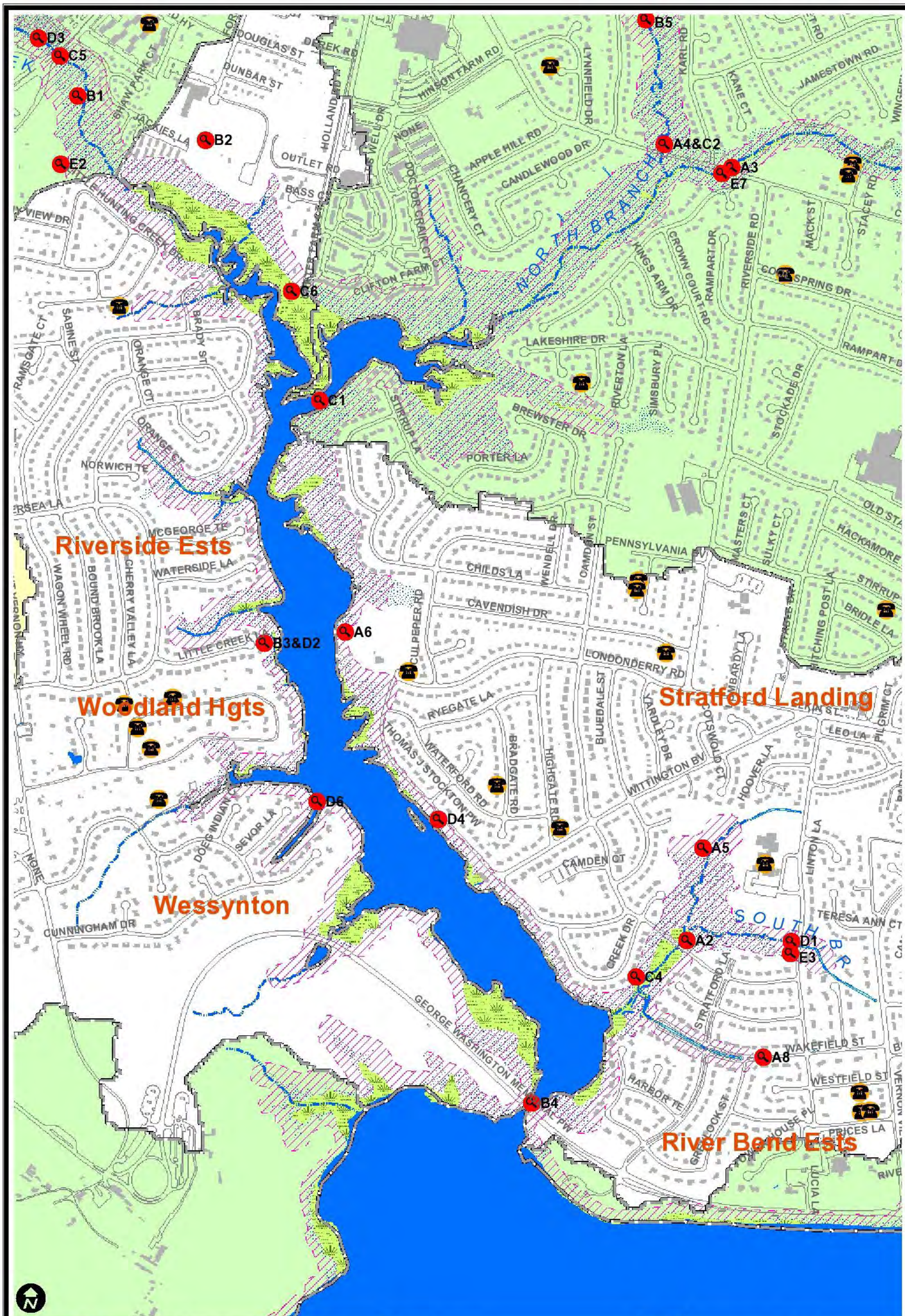


0 250 500 1,000 Feet

Headcut Height	Fish Present	Stream Impact	Habitat Assessment
0.5' to 1' Height	Small 1 in. to 2 in.	No/Little Buffer	No Assessment
1' to 2' Height	Medium 3 in. to 6 in.	Erosion	Very Poor
> 2' Height			Poor
			Fair
			Good
			Excellent



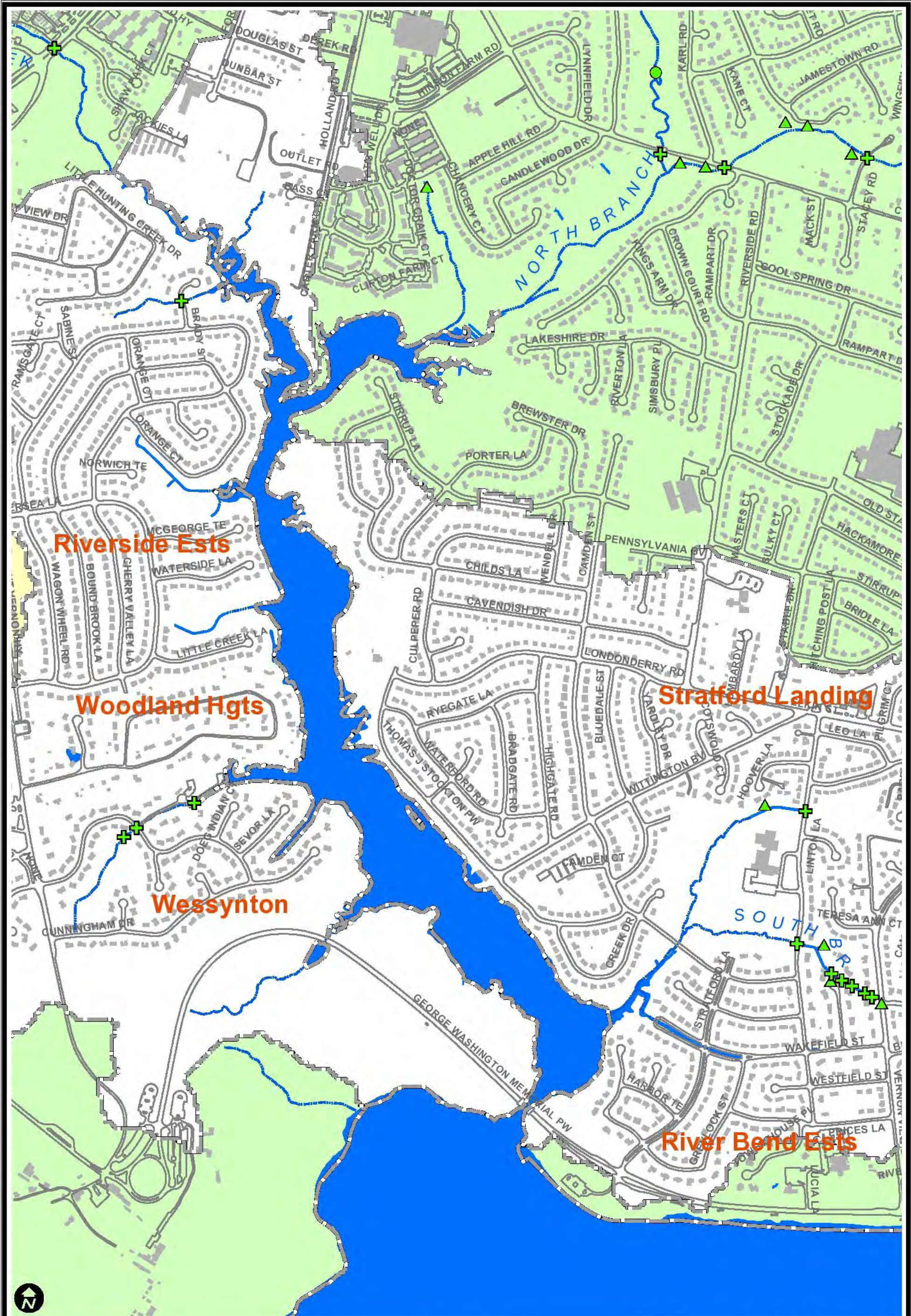
Map 3.4
Little Hunting Creek Watershed
Stream Habitat Quality
North Little Hunting Creek



Map 3.5
 Little Hunting Creek Watershed
 Subwatershed Characteristics
 South Little Hunting Creek

- Subwatershed Boundary
- Roads
- Buildings
- Creeks/Streams
- Paved Ditch
- Wetlands
- Floodplains
- RPA
- Flooding Complaint
- Problems From Watershed Forum

0 250 500 1000
 Feet

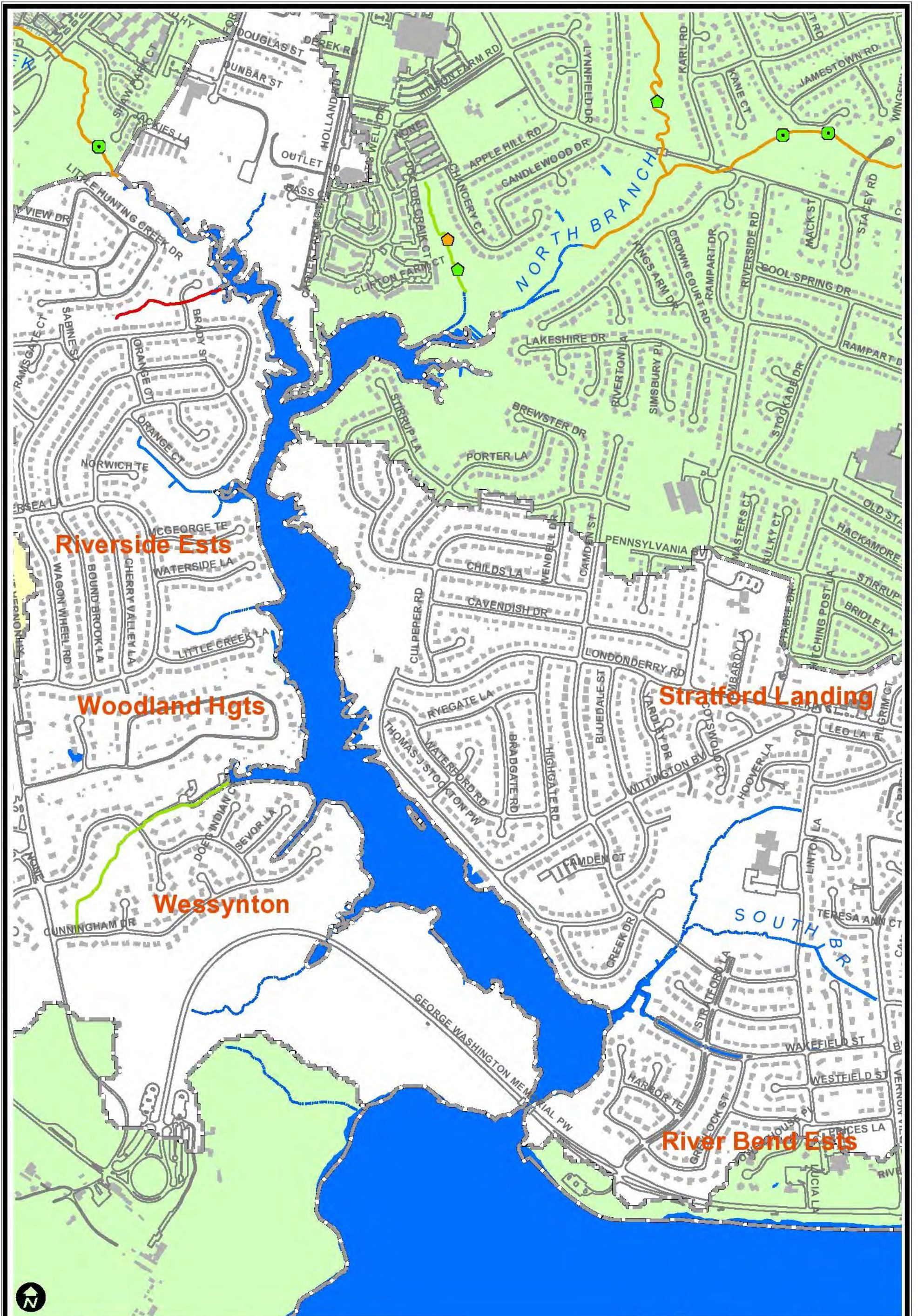


0 250 500 1,000 Feet

Crossing Impact	Ditch Impact	Pipe Impact	Service Type
Green Plus (+)	Green Circle (○)	Green Triangle (▲)	Red Square (■) Served By Public SWM Facility
Yellow Plus (+)	Yellow Circle (○)	Yellow Triangle (▲)	Purple Square (■) Served By Private SWM Facility
Red Plus (+)	Red Circle (○)	Red Triangle (▲)	



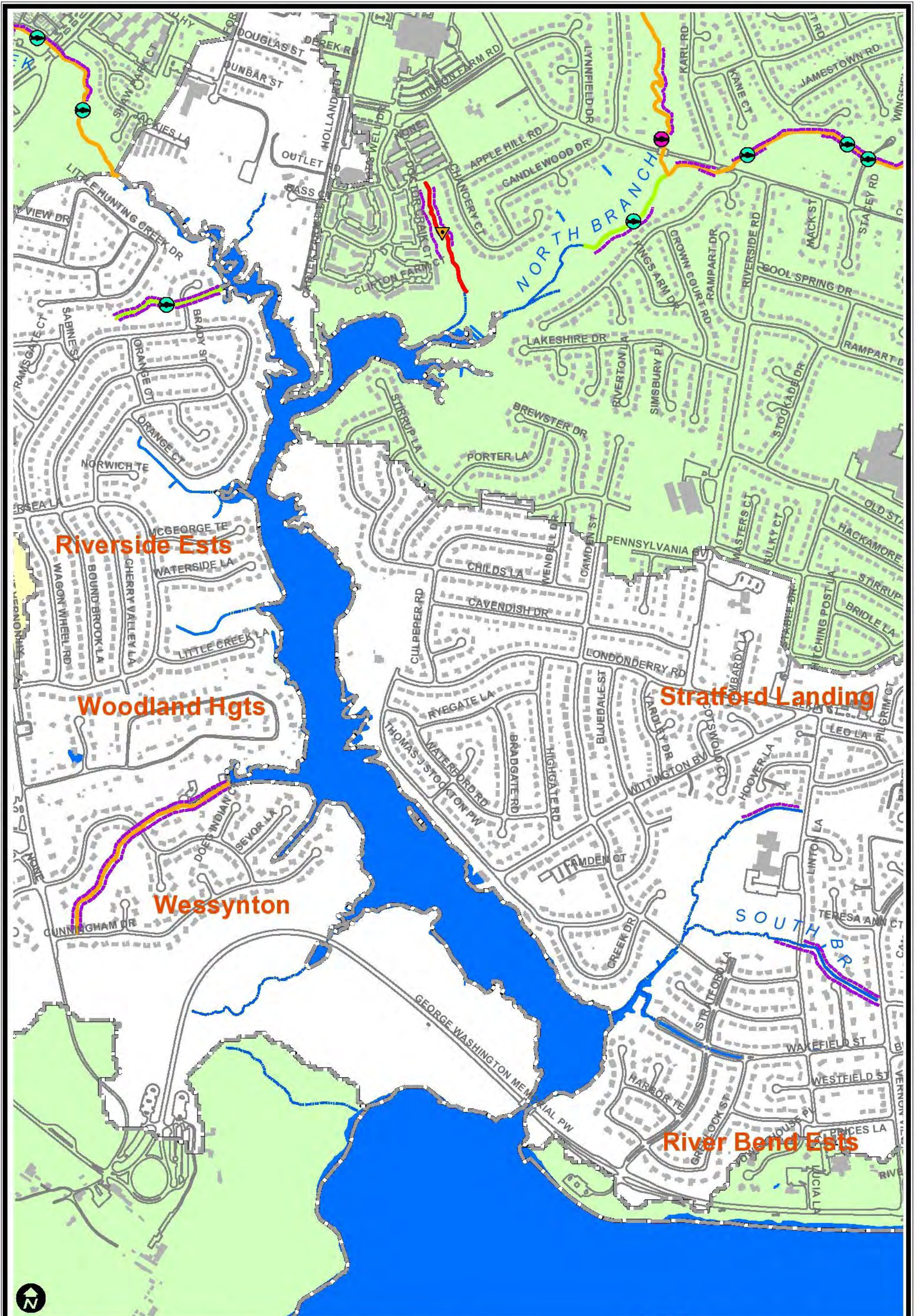
Map 3.6
Little Hunting Creek Watershed
Storm Drain Infrastructure
South Little Hunting Creek



Map 3.7
 Little Hunting Creek Watershed
 Stream Geomorphology
 South Little Hunting Creek

Obstruction Impact	Utility Impact	Dump Site Impact	CEM Category
Minor to Moderate	Minor to Moderate	Minor to Moderate	No Assessment
Moderate to Severe	Moderate to Severe	Moderate to Severe	Stable Channel
Severe to Extreme	Severe to Extreme	Severe to Extreme	Inclosed Channel
			Widening Channel
			Stabilizing Channel
			Stable Channel





Riverside Ests

Woodland Hgts


Wessynton

Stratford Landing

River Bend Ests

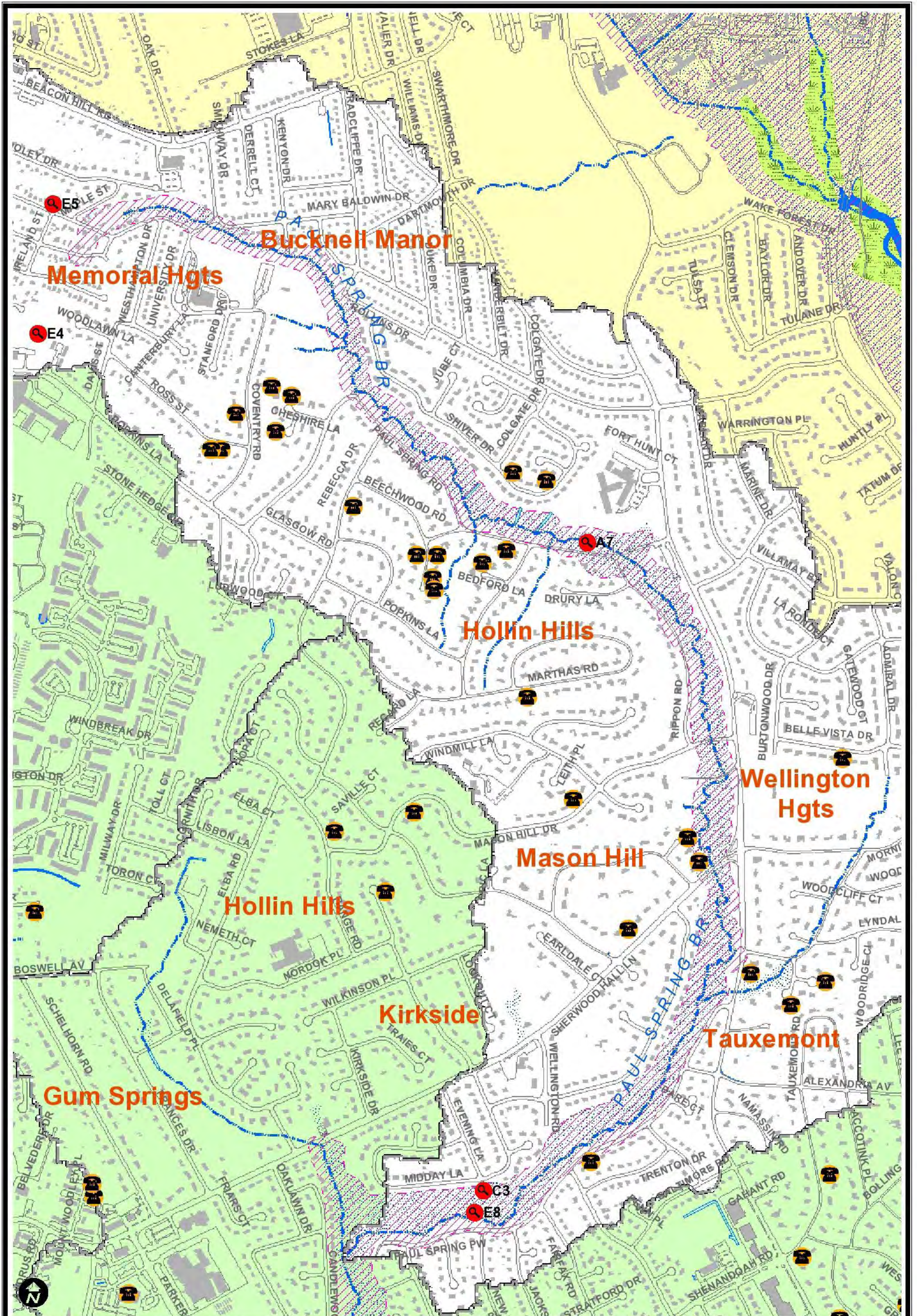
NORTH BRANCH

SOUTH BR



Headcut Height	Fish Present	Stream Impact	Habitat Assessment
0.5' to 1' Height	Small 1 in. to 2 in.	No/Little Buffer	Fair
1' to 2' Height	Medium 3 in. to 6 in.	Erosion	Good
> 2' Height		No Assessment	Excellent
		Very Poor	
		Poor	

Map 3.8
Little Hunting Creek Watershed
Stream Habitat Quality
South Little Hunting Creek



-  Subwatershed Boundary
-  Roads
-  Buildings
-  Creeks/Streams
-  Paved Ditch
-  Wetlands
-  Floodplains
-  RPA
-  Flooding Complaint
-  Problems From Watershed Forum

0 250 500 1000 Feet



Map 3.9
Little Hunting Creek Watershed
Subwatershed Characteristics
Paul Spring Branch