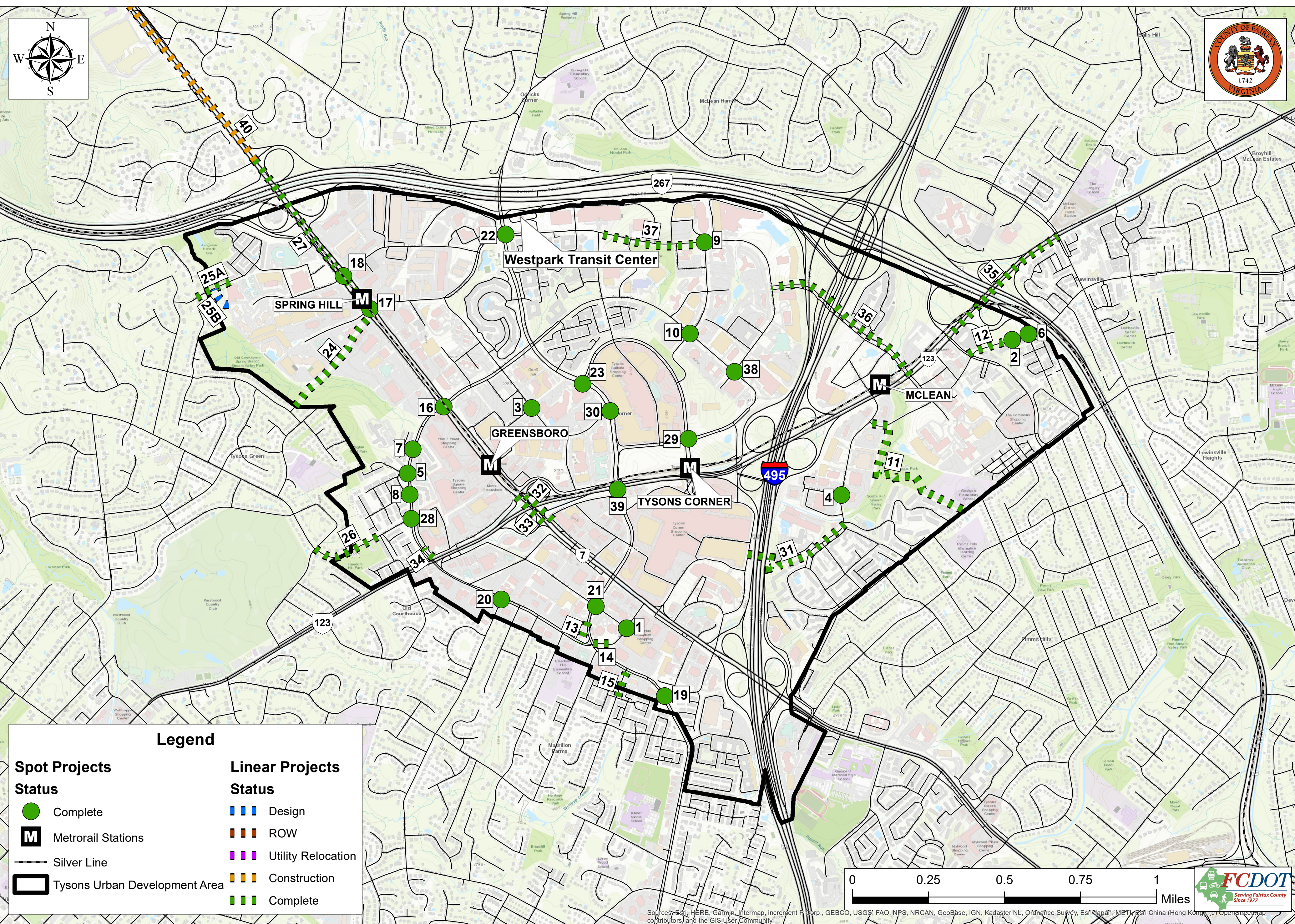

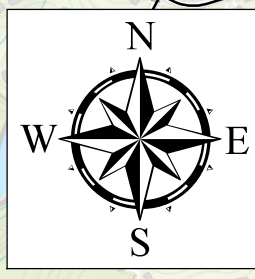


Tysons Metrorail Station Access Improvement Projects



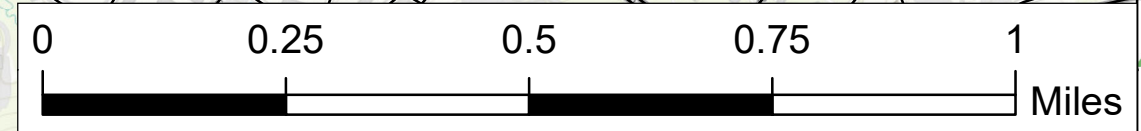
Legend

Spot Projects Status

- Complete
- M Metrorail Stations
- Silver Line
- Tysons Urban Development Area

Linear Projects Status

- Design
- ROW
- Utility Relocation
- Construction
- Complete



Sources: Esri, HERE, Garmin, Intermap, increment P Corp., GEBCO, USGS, FAO, NPS, NRCAN, GeoBase, IGN, Kadaster NL, Ordnance Survey, Esri Japan, METI, Esri China (Hong Kong), Swisstopo, Mapbox, and the GIS User Community