Proposed Amendments

Chesapeake Bay Preservation Areas Fairfax County, Virginia

February 26, 2013

Attachment B

MAP OF PROPOSED AMENDMENTS TO CHESAPEAKE BAY PRESERVATION AREAS

REVISIONS TO RPAs and RMAs ARE SHOWN IN RED

September 26, 2006

This set of maps provides a delineation of Chesapeake Bay Preservation Areas (Resource Protection Areas and Resource Management areas) as set forth in Section 118-1-7 of Chapter 118 (Chesapeake Bay Preservation Ordinance) of the *Code of the County of Fairfax, Virginia* adopted by the Board of Supervisors on July 7, 2003 (effective November 18, 2003). Where RPA and RMA boundaries on the adopted map differ from boundaries as determined from the text of the Ordinance, the text shall govern.

LEGEND

Resource Protection Areas (RPAs)

1993 RPAs – RPAs mapped pursuant to the Chesapeake Bay Preservation Ordinance adopted March 22, 1993 (1)

2003 RPAs – Additional RPAs mapped pursuant to the Chesapeake Bay Preservation Ordinance adopted July 7, 2003 (2)

2003 RPAs –Additional RPAs mapped pursuant to the (Revised Chesapeake Bay Preservation Ordinance adopted July 7, 2003, for perennial streams added to the map in 2005 (3) or later (7)

Resource Management Areas (RMAs) (4)

Detailed RPA field delineation approved for this site (6) 007569-RPA

Date RPA added to the map after 2005 (7) **09-26-2006**

Water bodies with perennial flow (5)

Streams, Rivers
Manmade Channels

Lakes, Ponds

Non-perennial water bodies

Streams, Rivers

Lakes, Ponds

Stormwater Sewer System

Pipes, Culverts

Notes:

(1) RPAs originally mapped pursuant to the Chesapeake Bay Preservation Ordinance adopted by the Fairfax County Board of Supervisors on March 22, 1993 (effective July 1, 1993) and revised on March 21, 1994.

(2) Additional RPAs mapped pursuant to the Chesapeake Bay Preservation Ordinance adopted by the Fairfax County Board of Supervisors on July 7, 2003 (effective November 18, 2003).

(3) Additional RPAs mapped pursuant to the Chesapeake Bay Preservation Ordinance adopted by the Fairfax County Board of Supervisors on July 7, 2003 (effective November 18, 2003) for perennial streams added to the map on July 11, 2005 (effective July 12, 2005).

(4) RMAs include any area that is not designated as an RPA.

(5) Upstream limits of perennial streams were identified during stream mapping field surveys conducted by the Department of Public Works and Environmental Services from 2002 through 2003. Additional field surveys were conducted in 2004 that resulted in revisions to the upstream limits of some streams. Perennial streams added to the map after the last general update of the map in 2005 are notated with the date the streams and their associated RPAs were added to the map (effective date).

(6) The approved RPA boundary delineation should be consulted for the location of the RPA boundary on these sites. Approved RPA boundary delineations are on file with the Department of Public Works and Environmental Services. They are available for review at the Plan and Document Control Counter located on the 5th floor of the Herrity Building at 12055 Government Center Parkway, Fairfax, Virginia 22035

(7) RPAs added to the map after the last general update of the map in 2005 are depicted on the map with the symbol for 2003 RPAs (revised) and further notated with the date the RPAs were added to the map (effective date).

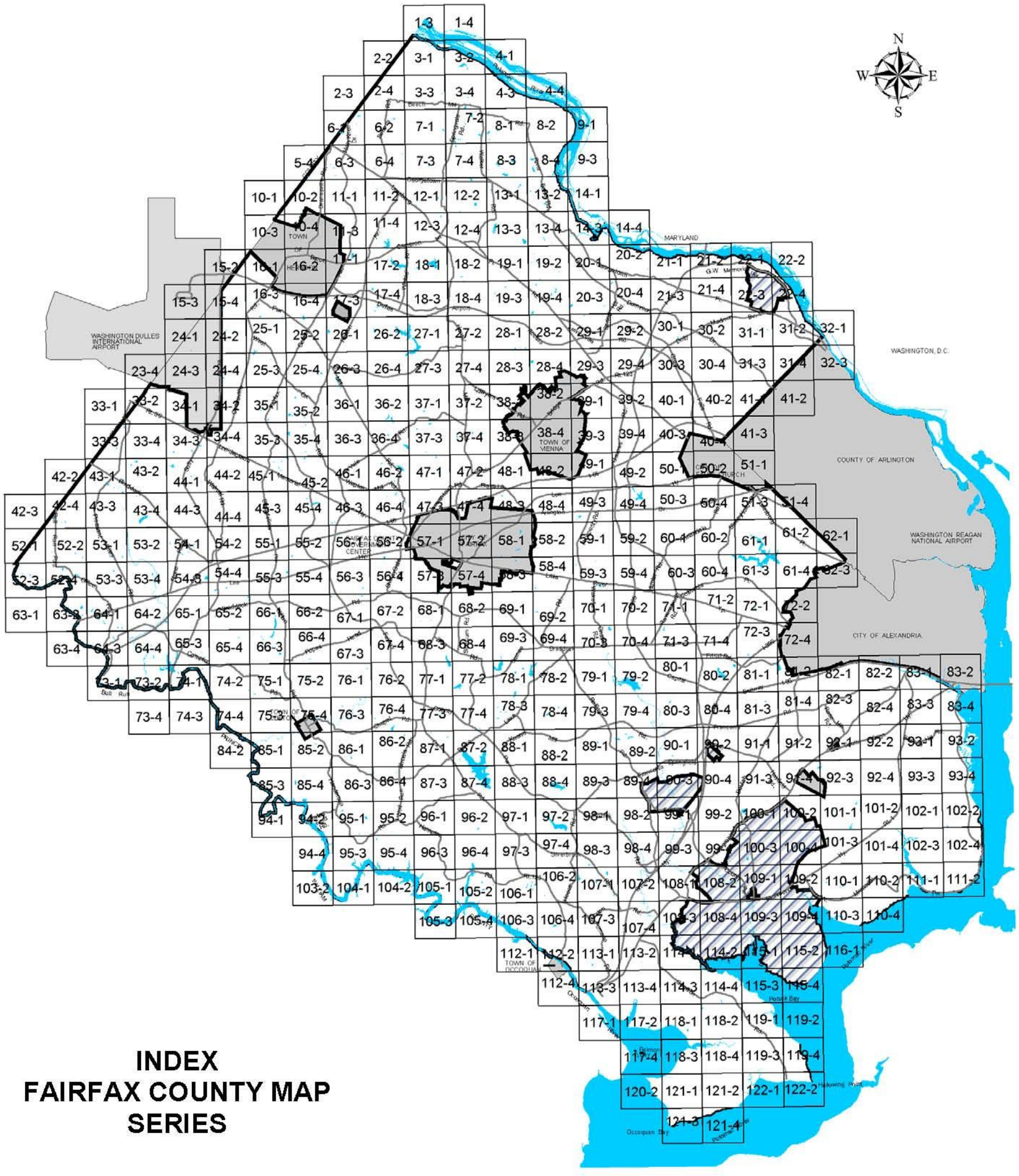

INDEX
FAIRFAX COUNTY MAP
SERIES

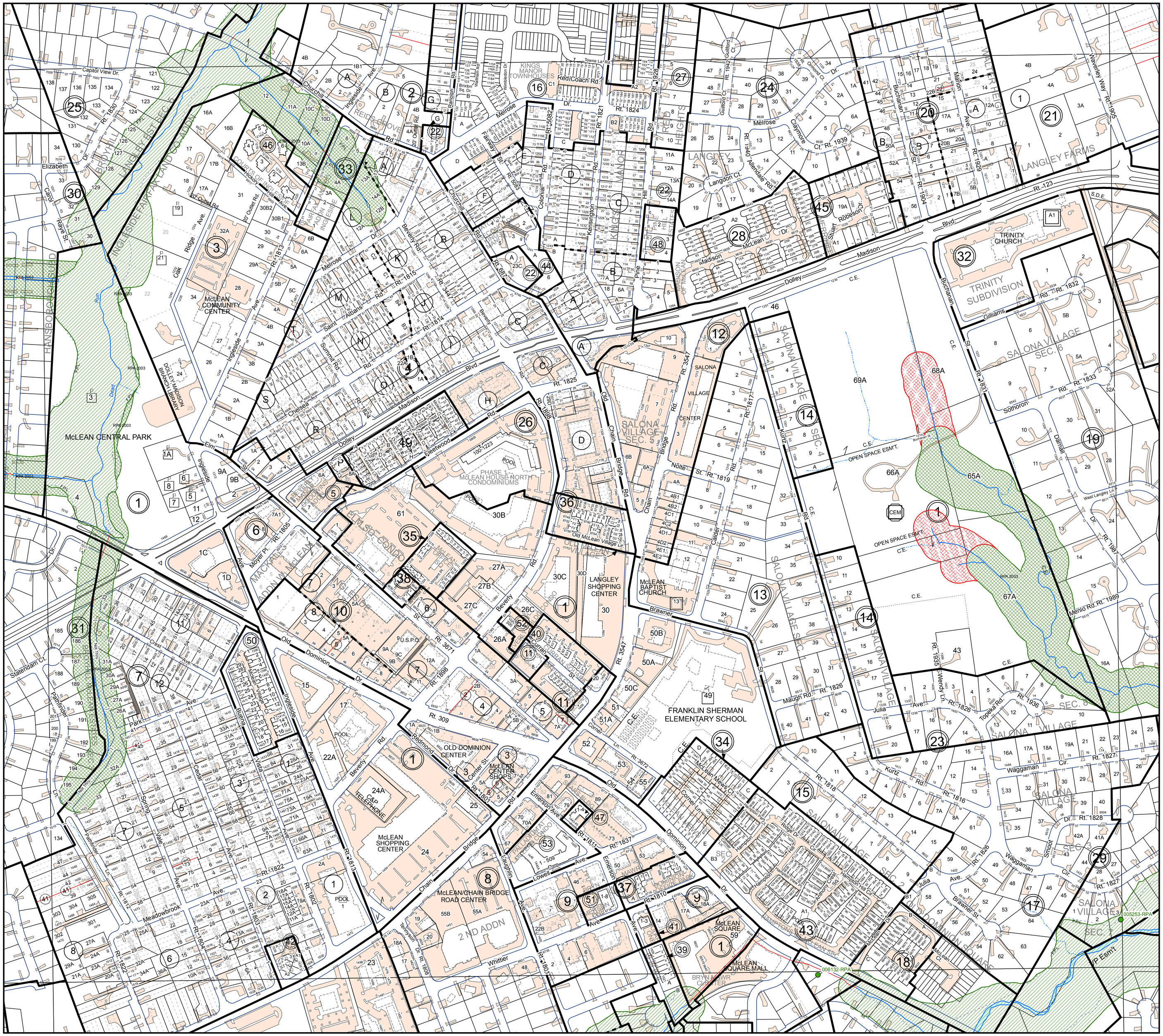

N

200 100 0 200 400
FEET

Map file is 50" X 75" based on USGS 1:24,000 scale 7 1/2 minute Quad. Virginia Coordinate System values are of 1983 North Zone in U.S. feet based on NAD 83/93 High Precision GPS Network adjustment.

National Geodetic Verticle Datum 1929

GENERAL NOTES

CHESAPEAKE BAY PRESERVATION AREAS

LEGEND

Resource Protection Areas (RPAs)

1993 RPAs

2003 RPAs

2003 (Rev) RPAs

Resource Management Areas (RMAs)

The information contained on this page is NOT to be construed or used as a "legal description". It is not a survey product and not to be used for the design, modification or construction of improvements to real property or for flood plain determination. Fairfax County does not provide any guaranty of accuracy or completeness regarding the map information. Any errors or omissions should be reported to the Fairfax County Geographic Information Services Branch of the Department of Information Technology. In no event will Fairfax County be liable for any damages, including but not limited to loss of data, lost profits, business interruption, loss of business information or any other pecuniary loss that might arise from the use of this map or information it contains.

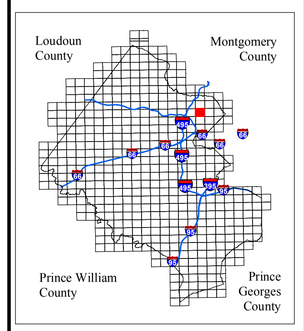

ADMINISTRATIVE INDEX

21-3	21-4	22-3
30-1	30-2	31-1
30-3	30-4	31-3

SHEET INDEX

CHESAPEAKE BAY MAP 30-2

Revised to : 01 - 28 - 2013

Prepared by:

DEPARTMENT OF INFORMATION TECHNOLOGY
Enterprise Services Divisions
Geographic Information Services
12000 Government Center Parkway, Suite 117
Fairfax, Virginia 22035-0010
(703) 324-2712
FAX (703) 324-3937

© 2013, THE COUNTY OF FAIRFAX

Print Date 28 Jan 2013