

Commonwealth of Virginia  
**COUNTY OF FAIRFAX**  
**Providence District**

**PRECINCT 706: GREENWAY**

**CONGRESSIONAL DISTRICT: EIGHTH**  
**VIRGINIA SENATORIAL DISTRICT: THIRTY-FIFTH**  
**HOUSE OF DELEGATES DISTRICT: THIRTY-EIGHTH**

**DESCRIPTION:**

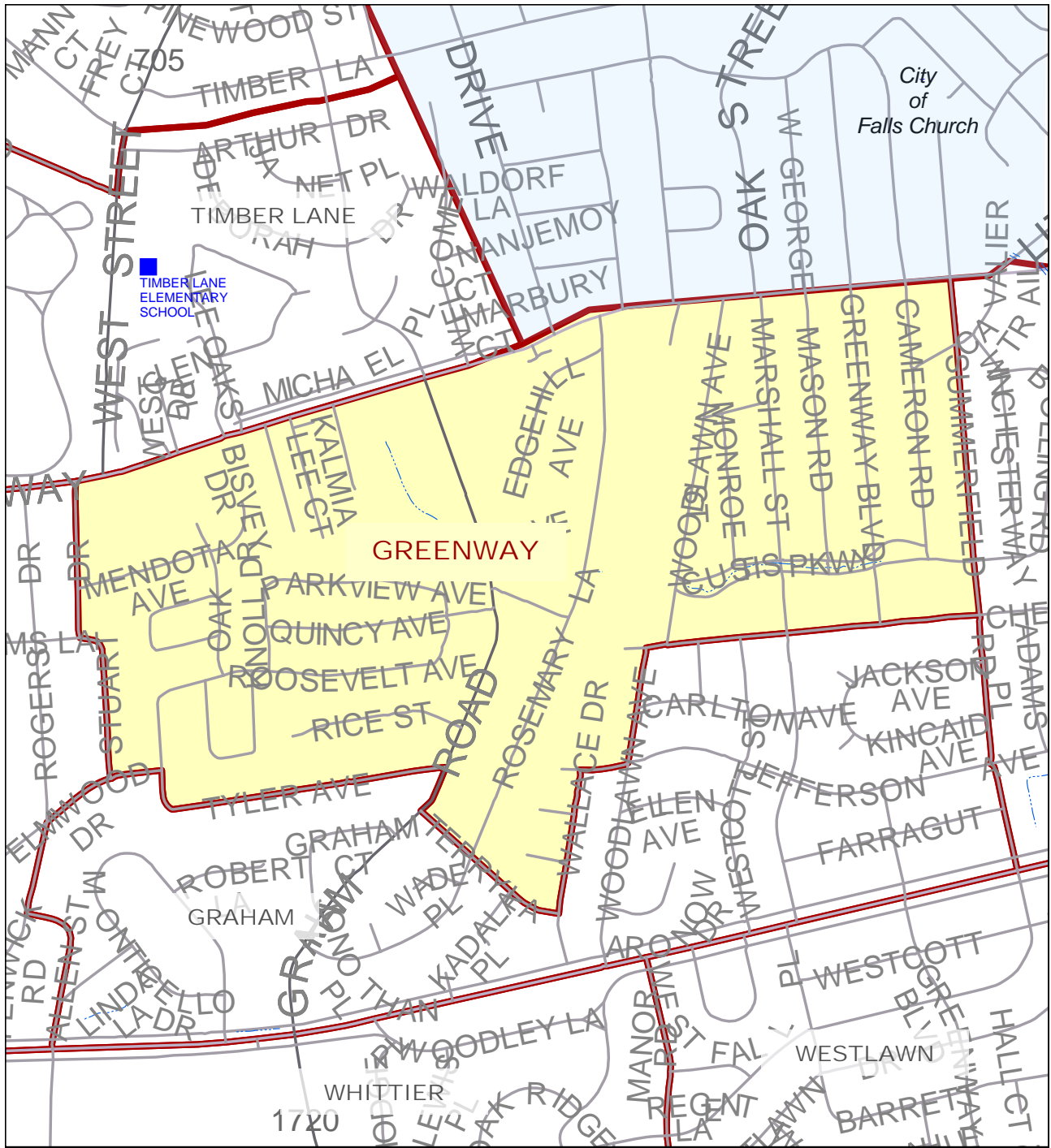
Beginning at the intersection of Stuart Drive and Lee Highway (Route 29), thence with Lee Highway in a northeasterly direction to its intersection with the south corporate boundary of the City of Falls Church, thence with the corporate boundary of the City of Falls Church in an easterly direction to its intersection with Summerfield Road, thence with Summerfield Road in a southerly direction to its intersection with Chestnut Avenue, thence with Chestnut Avenue in a westerly direction to its intersection with Woodlawn Avenue, thence with Woodlawn Avenue in a southerly direction to its intersection with Jefferson Avenue, thence with Jefferson Avenue in a westerly direction to its intersection with Wallace Drive, thence with Wallace Drive in a southerly direction to its intersection with Terry Lane, thence with Terry Lane in a northwesterly direction to its intersection with Graham Road, thence with Graham Road in a northeasterly direction to its intersection with Tyler Avenue, thence with Tyler Avenue in a westerly direction to its intersection with Johnson Road, thence with Johnson Road in a northerly direction to its intersection with Elmwood Drive, thence with Elmwood Drive in a southwesterly direction to its intersection with Stuart Drive, thence with Stuart Drive in a northerly direction to its intersection with Lee Highway, point of beginning.

**POLLING PLACE:** Timber Lane Elementary School  
2737 West Street, Falls Church

**MAP GRIDS:** 50-1, 50-2, 50-3, 50-4







**NOTES:** Adopted July 1981  
Precinct description revised and readopted – March 2003  
Polling place temporarily relocated to the Timber Lane Elementary School –  
March 2010

Commonwealth of Virginia  
**COUNTY OF FAIRFAX**  
 Providence District



**PRECINCT: 706 GREENWAY**

**Legend**

- |   |                   |   |                       |
|---|-------------------|---|-----------------------|
|  | PRECINCT BOUNDARY | <b>NAME</b>   | SURROUNDING PRECINCTS |
|  | STREET LINES      |  | NAME POLL LOCATION    |
|  | WATER FEATURE     |  | FEATURED PRECINCT     |
|   |                   |  | OTHER JURISDICTION    |

