Fairfax County Department of Transportation

Conceptual Roadway Plan - Alternative 1

OLD COURTHOUSE ROAD AT BESLEY ROAD

Prepared By: PARSONS

Project Location

Fairfax County

North Arrow & Scale

N

SCALE 0 25' 50'

Legend

- Existing Right of Way
- Existing Easement Line
- Existing Sanitary Line
- Proposed Roadway
- Proposed Bike Lane
- Proposed Shared - Use Path
- Proposed Driveway
- Cut Limit
- Fill Limit
- Wetland Line
- Proposed Stream Centerline

Contact Information

Project Name
Old Courthouse RD at Besley RD
From :
To :

Project Number : 5G25-059-007
2015 Bond Projects - Fund (300-C30050)

These plans are unfinished and unapproved and are not to be used for any type of construction or the acquisition of right of way . Additional easements for utility relocations may be required beyond the proposed right-of-way shown on these plans.
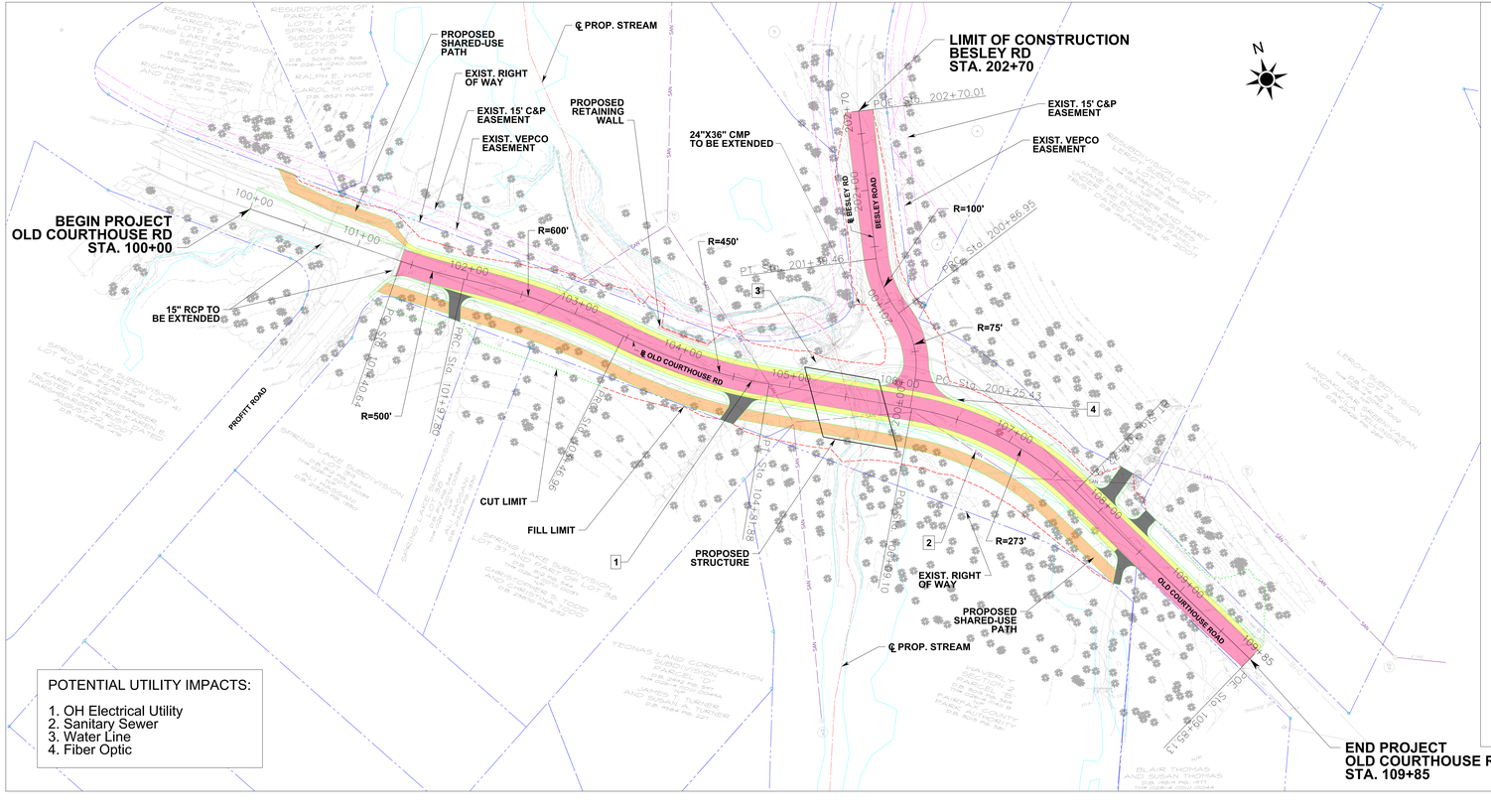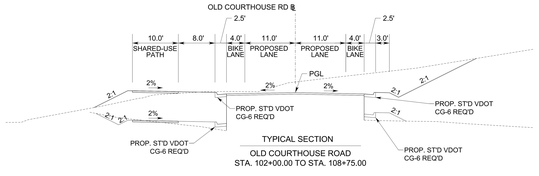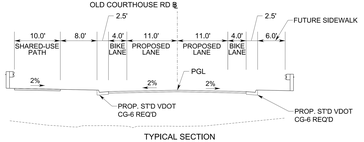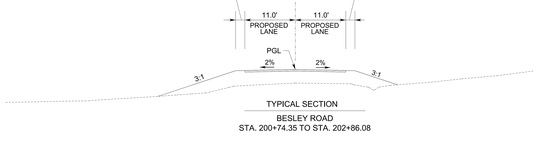
Imagery Courtesy of the Commonwealth of Virginia copyright 2013.