Fairfax County Department of Transportation

Conceptual Roadway Plan - ALTERNATIVE 2

OLD COURTHOUSE ROAD AT BESLEY ROAD

Prepared By: PARSONS

Project Location

Fairfax County

North Arrow & Scale

N

SCALE 0 25' 50'

Legend

- Existing Right of Way
- Existing Easement Line
- Existing Sanitary Line
- Proposed Roadway
- Proposed Bike Path
- Proposed Shared - Use Path
- Proposed Driveway
- Cut Limit
- Fill Limit
- Wetland Line
- Proposed Stream Centerline

Contact Information

Project Name
Old Courthouse RD at Besley RD
From :
To :

Project Number : 5C25-059-007
2015 Bond Projects - Fund (300-C30050)

These plans are unfinished and unapproved and are not to be used for any type of construction or the acquisition of right of way. Additional easements for utility relocations may be required beyond the propposed right-of-way shown on these plans.

Imagery Courtesy of the Commonwealth of Virginia copyright 2013.

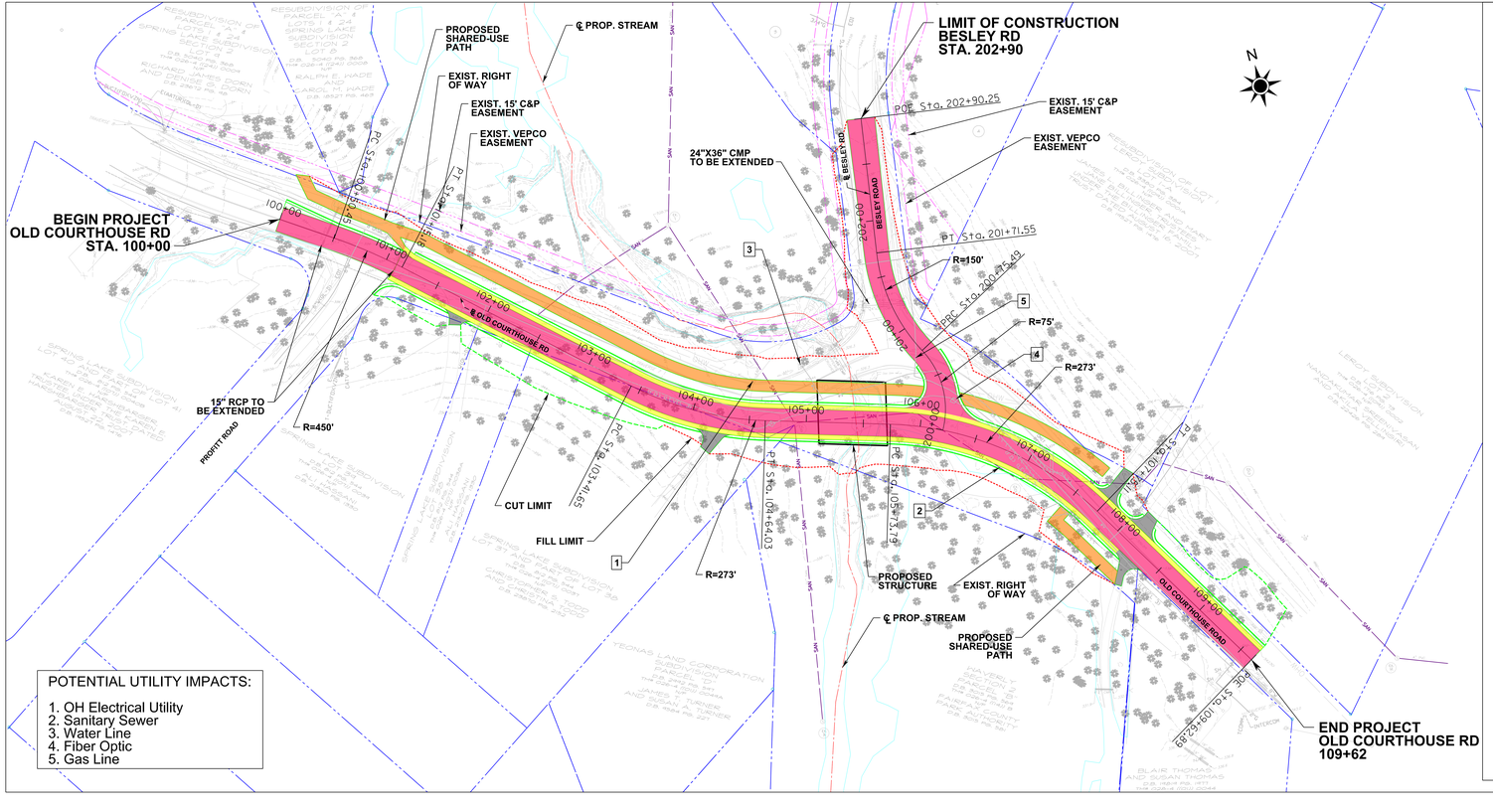

POTENTIAL UTILITY IMPACTS:

1. OH Electrical Utility
2. Sanitary Sewer
3. Water Line
4. Fiber Optic
5. Gas Line

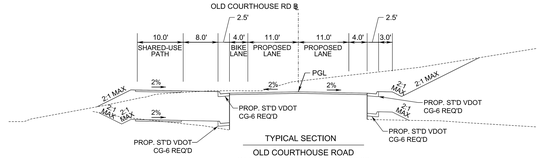

TYPICAL SECTION
OLD COURTHOUSE ROAD
STA. 101+10.00 TO STA. 107+50.00

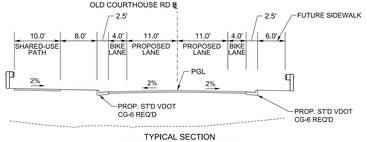

TYPICAL SECTION
OLD COURTHOUSE ROAD
AT CREEK CROSSING

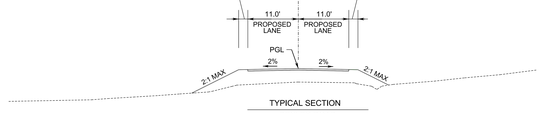

TYPICAL SECTION
BESLEY ROAD
STA. 200+74.35 TO STA. 202+86.08