Fairfax County Department of Transportation

Conceptual Roadway Profiles - Alternative 2

OLD COURTHOUSE ROAD AT BESLEY ROAD

Prepared By:

PARSONS

Project Location

Fairfax County

North Arrow & Scale

SCALE
0 50' 100'

Legend

Contact Information

Project Name
Old Courthouse RD at Besley RD
From :
To :

Project Number : 5G25-059-007
2015 Bond Projects - Fund (300-C30050)

These plans are unfinished and unapproved and are not to be used for any type of construction or the acquisition of right of way. Additional easements for utility relocations may be required beyond the propposed right-of-way shown on these plans.

Imagery Courtesy of the Commonwealth of Virginia copyright 2013.

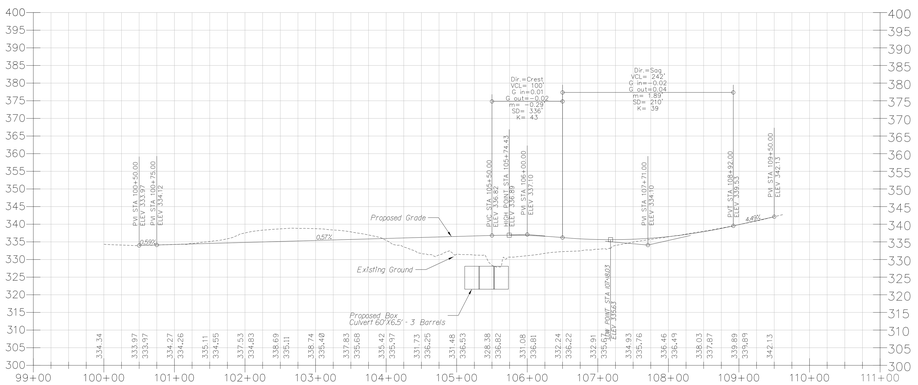

Old Courthouse Rd_Alternative 2
Box Culvert 3 - 20.5' X 6.5'

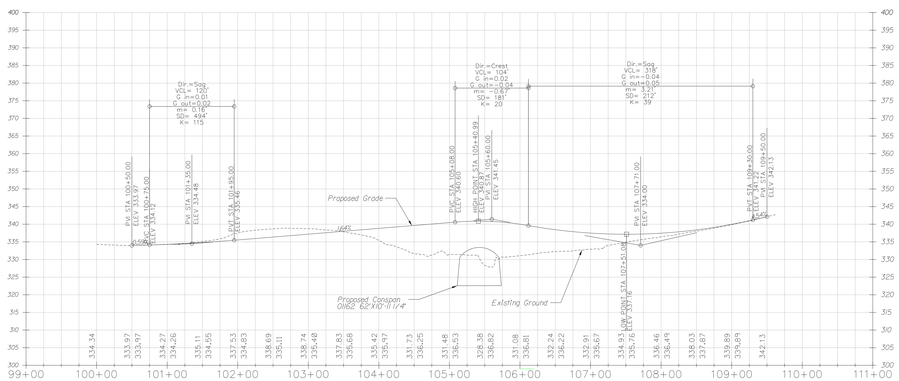

Old Courthouse Rd_Alternative 2
Conspan(01162) 62' X 10'-11 1/4"

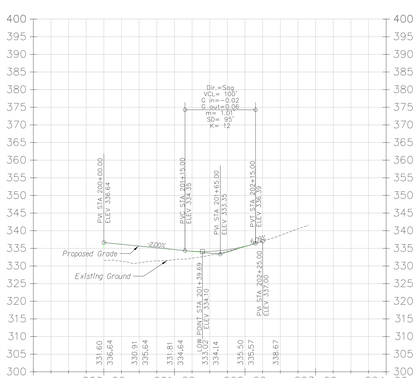

Besley Rd_Alternative 2
Box Culvert 3 - 20.5' X 6.5'



Besley Rd_Alternative 2
Conspan(01162) 62' X 10'-11 1/4"

SCALE : 1" = 50' HORZ.
1" = 10' VERT.