Report of the Advisory Citizens Committee on the 2011 Reapportionment of the Board of Supervisors of Fairfax County, Virginia



Sharon Bulova,
Chairman

John C. Cook,
Braddock District

John W. Foust,
Dranesville District

Catherine M. Hudgins,
Hunter Mill District

Jeff C. McKay,
Lee District

Penelope A. Gross,
Vice Chairman,
Mason District

Gerald W. Hyland,
Mount Vernon District

Linda Q. Smyth,
Providence District

Pat Herrity,
Springfield District

Michael R. Frey,
Sully District

Anthony H. Griffin
County Executive

TABLE OF CONTENTS

1. Letter to Board of Supervisors from Katherine K. Hanley, Committee Chairman 1

2. Current Supervisor Districts 12
2.1 Map of current supervisor districts 13
2.2 Summarized population counts by district 14
2.3 Fairfax County Code chapter 7, Article 2 15
2.4 Map and listing of current voting precincts 18
2.5 Summarized population counts by precinct 20

3. Proposed Reapportionment Plans 29
3.1 Committee Plan 9A1 30
3.2 Committee Plan 9A2 37
3.3 Committee Plan 9A3 45
3.4 Committee Plan 9A4 53
3.5 Committee Plan 9A5 61
3.6 Committee Plan 9A6 69
3.7 Committee Plan 9A7 77
3.8 Committee Plan 9A8 85
3.9 Committee Plan 9A9 93
3.10 Committee Plan 9A10 101
3.11 Committee Plan 9A11 109
3.12 Committee Plan 9A12 117
3.13 Committee Plan 9B1 125
3.14 Committee Plan 9B2 133
3.15 Committee Plan 9B3 141
3.16 Committee Plan 9B4 149
3.17 Committee Plan 9B5 157
3.18 Committee Plan 9B6 165
3.19 Committee Plan 9B7 173
3.20 Committee Plan 10A1 181
3.21 Committee Plan 10A2 190
3.22 Committee Plan 11A1 199
3.23 Public Plan 1 208
3.24 Public Plan 2 217
3.25 Public Plan 3 226

4. County Staff Supporting Advisory Citizens Committee 235

County of Fairfax, Virginia

To protect and enrich the quality of life for the people, neighborhoods and diverse communities of Fairfax County

March 28, 2011

Dear Madam Chairman and Members of the Board:

On behalf of the Advisory Citizens Committee on the 2011 Reapportionment of the Board of Supervisors, I am pleased to present for your consideration 22 plans developed by the members of the Committee and three plans developed by members of the public.

The Board established the Committee to develop recommendations on how the Board might reapportion the nine supervisor districts. State law, as well as federal and state constitutional principles, requires the Board to redistrict every ten years using official decennial Census data. To assist the Board in this endeavor, and to ensure broad public participation, the Board appointed as members of the Committee 21 County residents representing each supervisor district, the Democratic and Republican parties, the Fairfax County Chamber of Commerce, the Federation of Citizens Associations, the League of Women Voters, the African-American community, the Hispanic community, and the Asian/Pacific Islander community, as well as the County at large. A list of the Committee members is attached.

The Committee held seven meetings and one workshop. The time available to the County for redistricting this year is very limited, and the Committee had to complete its work quickly to leave sufficient time for the Board to consider the Committee's work, adopt a redistricting plan, and complete the legal steps required before state and local primary elections are conducted later this year. Therefore, the Committee began work even before the release of the Census data. The first meeting, held on January 18 in the Alternate Emergency Operations Center, featured: (1) a welcome and information from Supervisor Jeff McKay, the Chairman of the Board's Legislative Committee, (2) a retrospective review of the history of district representation and redistricting in Fairfax County, (3) a briefing by staff on the requirements established by federal and state law and by the Board, and (4) an overview of the demographic data the Committee would use to prepare proposed redistricting plans. At the second meeting, on February 1, Committee members learned to use the mapping and group decision software the County provided for the task. By the third meeting, on February 15, the Committee had received the Census data, had learned that the ideal district size to achieve proportional representation among nine districts was 120,192 persons, and had the statistics showing the distribution of the population, including minority populations, among the districts. Therefore, at the third meeting, the Committee members set about preparing plans. A summary of Fairfax County demographic data is attached.

All meetings except for the first were held in a training room operated by the Department of Information Technology. The room was well-suited to the Committee's purposes, with computer terminals and desk space for each Committee member, two large SmartBoard screens for displaying maps and other documents being discussed, and sufficient room for members of the public to attend and observe. The 2010 census data was used by the Committee's mapping software so that each time a district boundary was altered, the population and demographic impacts were immediately visible. For each proposed district, the software automatically calculated the total population, the deviation from the ideal population, and racial minority populations. All Committee meetings were open and advertised to the public, as required by the Virginia Freedom of Information Act. Several visitors attended and observed each Committee meeting.

Each proposed plan in this Report includes five parts. First, each plan includes a map showing the proposed composition of each district. Second, a summary sheet shows the precincts and population the plan proposes to move, along with basic statistical information. Third, summarized population counts are provided for each district in the proposed plan. Fourth, each plan includes a completed questionnaire that Committee members used to serve as a checklist of the legal requirements and the requirements established by the Board in the Resolution it adopted on November 16, 2010. Finally, each plan is accompanied by a proposed ordinance that would effect the plan. Using the questionnaires, each Committee member/author analyzed whether the districts in his or her proposed plan has a maximum population deviation of less than 10 percent, whether the plan creates a minimum disruption of the existing supervisor district pattern of service, whether the plan utilizes existing precinct boundaries and Census block boundaries, whether the districts proposed are compact and contiguous, and whether the plans protect minority voting interests. Additionally, the questionnaire includes a question on whether each proposed plan will increase or decrease the County's annual operating costs, a factor that the Committee agreed should be considered as well.

During the process, the Committee members further refined certain guiding principles. The Committee agreed that its primary concern was to cause minimum disruption to the existing district patterns of service. Many neighborhoods and communities have built relationships with their district Supervisors and those who represent their districts on County Boards and Commissions. Those interactions are important for civic involvement and participation. The Committee recognized that because Congressional, State Senate, and House of Delegate districts all will be changing, it is important to minimize further confusion for residents. Additionally, the Committee agreed that none of the plans forwarded to the Board of Supervisors would move a Supervisor or School Board district member out of his or her district, nor would any of the plans put two Supervisors in the same district. The Committee considered the disruption and cost if district government centers were moved into another district and agreed that none of the plans would include moving district offices out of the district.

Whenever possible, the Committee focused carefully on not unnecessarily breaking up communities of interest, including dividing neighborhoods and civic/homeowners' associations. Not all of the plans are completely successful in meeting this goal. The Committee agreed that the Towns of Herndon, Vienna, and Clifton, and the boundaries of Reston would not be divided. All the forwarded plans meet that goal, although the Committee noted that the boundary between Nottoway and Vienna #6 precincts should be redrawn so that the small portion of the Town of Vienna now in Nottoway precinct is in Vienna #6 precinct instead. The Committee also considered reuniting communities of interest that were divided in previous redistrictings, particularly if the earlier division had created very small precincts that are costly to operate. Other concerns discussed by the Committee included continuity of the Occoquan watershed, high school pyramids, the "Mixing Bowl," and Tysons Corner. We also heard about the need to consolidate small precincts, such as Graham and Greenway, to maximize resources, precluding dividing them into separate districts.

The plans developed by the Committee and presented in this Report include 19 nine-district plans, two ten-district plans, and one eleven-district plan. The Committee agreed that keeping nine districts is preferable because it is far less disruptive and it is more economical. In fact, the majority of the plans in group 9A below make no changes to Sully District or Lee District. Nevertheless, the Committee agreed to send forward the ten- and eleven-district plans to prompt thought and discussion about the possible need to consider increasing the size of the Board in the future, depending on the County's growth.

The Board of Supervisors solicited plans from the general public as well as from the Committee. In order to facilitate the preparation of such plans, the County's website included a redistricting page with mapping files, Census data by precinct and district, and a questionnaire similar to that used by the Committee members. Therefore, this Report includes three plans submitted by members of the public in addition to the 22 plans developed by the members of the Committee. We have included the publicly submitted maps and questionnaires in this Report, but note that none of these plans adhere to the Committee's guiding principles.

The plans are presented as follows:

Group I: Plans in this group, designated 9A_, move 9 or fewer precincts. They are presented in an order that starts with the plan that moves the fewest precincts. Plan Nos. 3 and 4 were each separately submitted by two Committee members, so only one map is included for each. Group I includes 12 plans designated 9A1 through 9A12.

Group II: Plans in this group, designated 9B_, move 10 or more precincts. Group II includes 7 plans designated 9B1 through 9B7.

Group III: Plans in this group, designated 10A_ or 11A_, create additional districts. Group III includes plans 10A1, 10A2, and 11A1.

Public plans: Plans submitted by members of the public.

Finally, the Committee wishes to thank all of the County staff that made this process work so efficiently. Under redistricting veteran Michael Long's leadership, joined by Erin Ward, various agencies had been preparing long before the Committee meetings started and the census data arrived. Special thanks to Mike Liddle, Matthew Miller, Anne Pollack, and Sandy Woiak of the Department of Information Technology, who willingly explained several times how to make the redistricting software work, and to Tom Conry for supporting their efforts. Anne Cahill, another redistricting veteran, provided crucial demographic information and insight. Judy Flaig, from the Office of Elections, pitched in to put up signs and move chairs, along with providing her precinct expertise. Of course the Office of Public Affairs helped to involve and inform the public. Please note the attached list of those who supported this effort. All of them deserve our thanks and appreciation.

Although the Census numbers revealed that Fairfax County has not had as large or as uneven growth as in previous decades and technology has greatly improved, redistricting is still a challenge. The required timelines this year make it even more so. On behalf of the Committee, thank you for giving us this important and interesting opportunity.

Sincerely,

Katherine K. Hanley

Katherine K. Hanley, Chairman

Attachments: List of Committee members
Summary of Fairfax County demographic data

Advisory Citizens Committee on the 2011 Reapportionment of the Board of Supervisors

Member Name	Representing
The Honorable Katherine K. Hanley, Chairman	At-Large
Mr. Walter L. Alcorn	At-Large
Mr. Christopher Thomas Craig	Braddock District
Mr. C. Denver Lovett	Hunter Mill District
Mr. William E. Sudow	Dranesville District
Mr. Scott T. Robinson	Lee District
Mr. Robert Schwaninger	Mason District
Mr. Paul E. Krizek	Mount Vernon District
Ms. Carrie Nixon	Providence District
Mr. Paul J. Liberty	Springfield District
Mr. Ralph Hubbard	Sully District
Ms. Kristin Cabral	Democratic Party
Mr. David Thomas	Republican Party
Mr. Owen Shortt	African-American Community
Mr. David L. Temple, Jr.	African-American Community
Mr. Jay Bhandari	Asian/Pacific Islander Community
Mr. Michael Kwon	Asian/Pacific Islander Community
Ms. Fran Fisher	Fairfax County Chamber of Commerce
Mr. Robert Jackson	Federation of Citizens Associations
Ms. Bettie Baca	Hispanic Community
Ms. Anne S. Kanter	League of Women Voters

Fairfax County Demographics

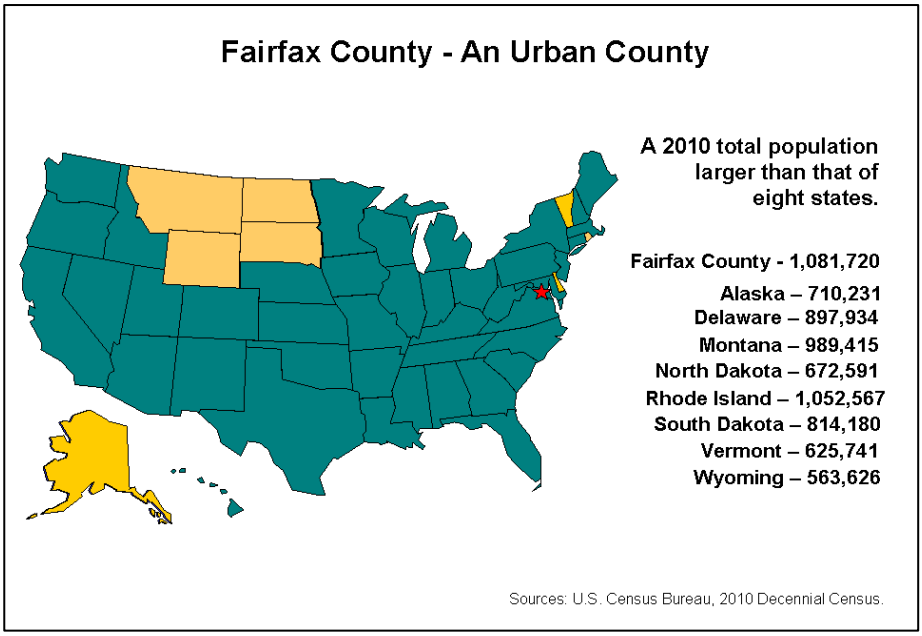

Fairfax County is an urban county that ranks among the top two percent of counties nationwide in terms of population size and density. The county, with a 2010 population of 1,081,726 persons, has more residents than eight states – Alaska, Delaware, Montana, North Dakota, South Dakota, Rhode Island, Vermont and Wyoming. Since 2000, Fairfax County's population increased by 112,000 persons or 11.5 percent. The growth by supervisor district over the past ten years was uneven. The Braddock Supervisor District population grew the most slowly, increasing by only 5.4 percent or 5,717 persons, while the Hunter Mill Supervisor District experienced the most rapid growth, increasing 15.6 percent or 17,056 persons. Currently, the Mason Supervisor District, which also experienced slow growth (6.0 percent), has the lowest population, 109,326 persons. The Mount Vernon Supervisor District which grew 13.6 percent has the largest population (127,501 persons). If all nine supervisor districts were equal in population size, each would have 120,192 residents.

Fairfax County also is racially and ethnically diverse. Over 45 percent of the county's total population is a racial or ethnic minority. Over the past decade, all of the net population growth in Fairfax County was from racial and ethnic minorities. Unlike many jurisdictions, Fairfax County does not have a predominate

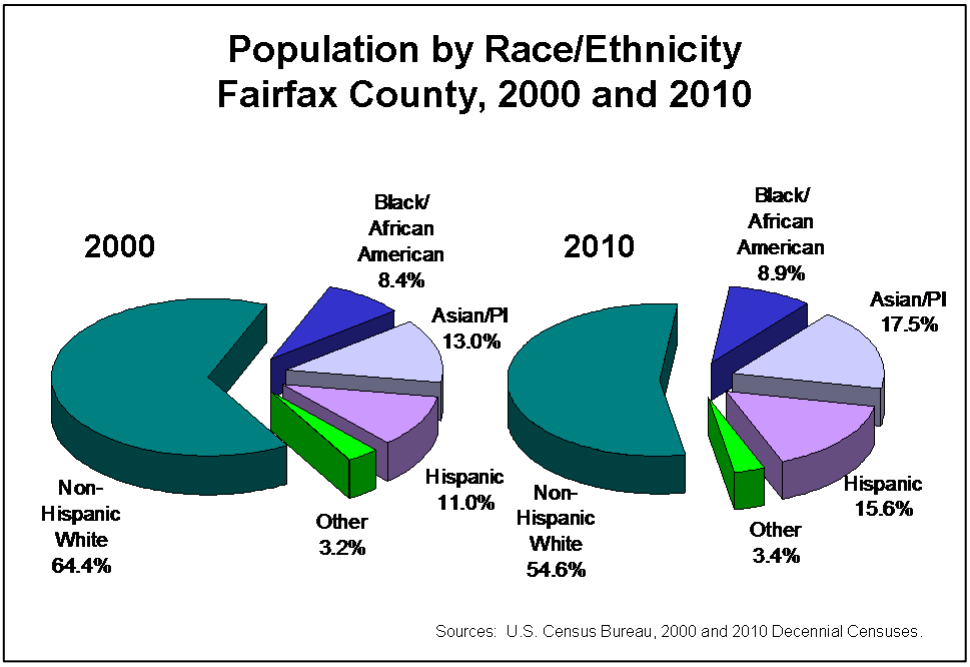

minority group and the county's minorities are widely dispersed geographically. Based on data from the Census Bureau's American Community Surveys, Fairfax County's Asian and Hispanic residents represent many different cultures. Ancestry from a single country does not form a predominate majority in either group. Countywide, 17.5 percent of the population is Asian, 15.6 percent is Hispanic and 9.2 percent is Black/African American.

Among the county's 232 voting precincts, only two precincts contain an Asian population that comprises more than 45 percent of the precinct's total population and only four precincts contain a Hispanic population that exceeds 45 percent of the precinct's population. No precinct in Fairfax County contains a Black/African American population that comprises more than 45 percent of the precinct's total population. By supervisor district, Sully Supervisor District contains the largest proportion of Asian residents (23.5 percent), Mason Supervisor District contains the largest proportion of Hispanic residents (29.3 percent), and Lee (17.5 percent) and Mount Vernon (17.3 percent) Supervisor Districts contain the largest proportions of Black/African American residents.

Distribution of Asian Population by Voting Precinct, 2010

Fairfax County, Virginia

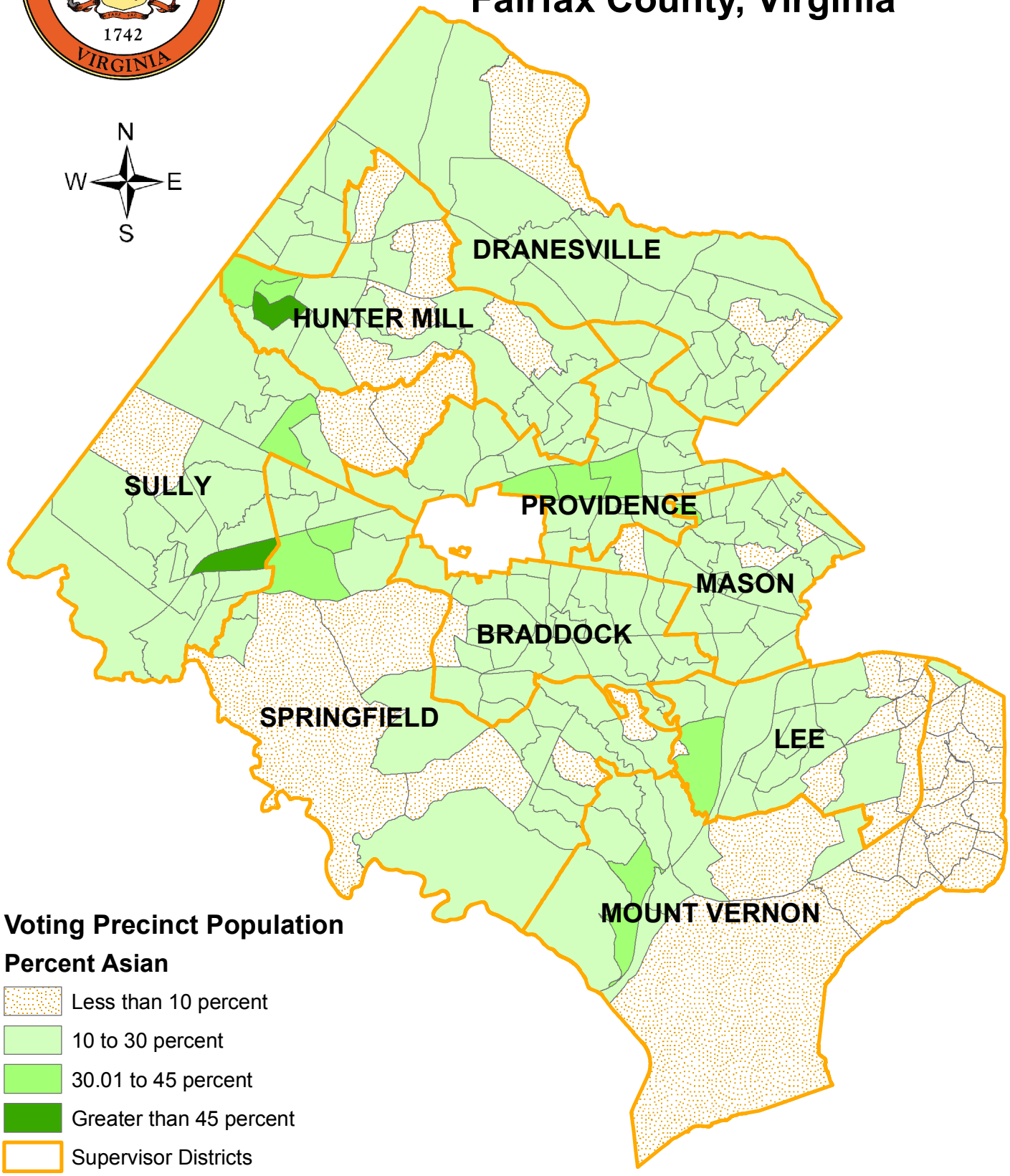

Source: U.S. Census Bureau, 2010 Census Redistricting Data (Public Law 94-171) Summary File, prepared by Fairfax County Department of Neighborhood and Community Services, February 2011.

Distribution of Black Population by Voting Precinct, 2010

Fairfax County, Virginia

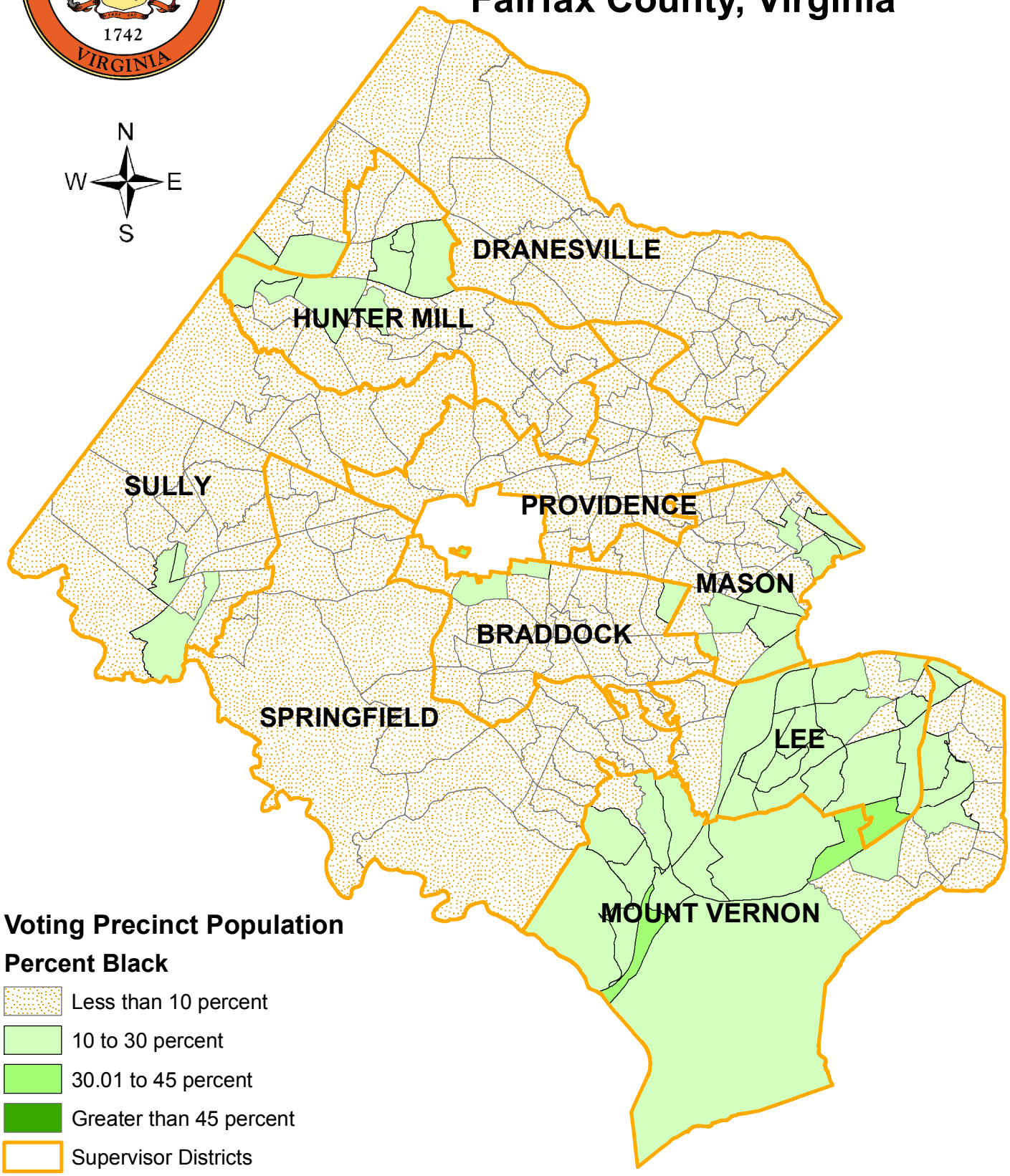

Source: U.S. Census Bureau, 2010 Census Redistricting Data (Public Law 94-171) Summary File, prepared by Fairfax County Department of Neighborhood and Community Services, February 2011.

Distribution of Hispanic Population by Voting Precinct, 2010

Fairfax County, Virginia

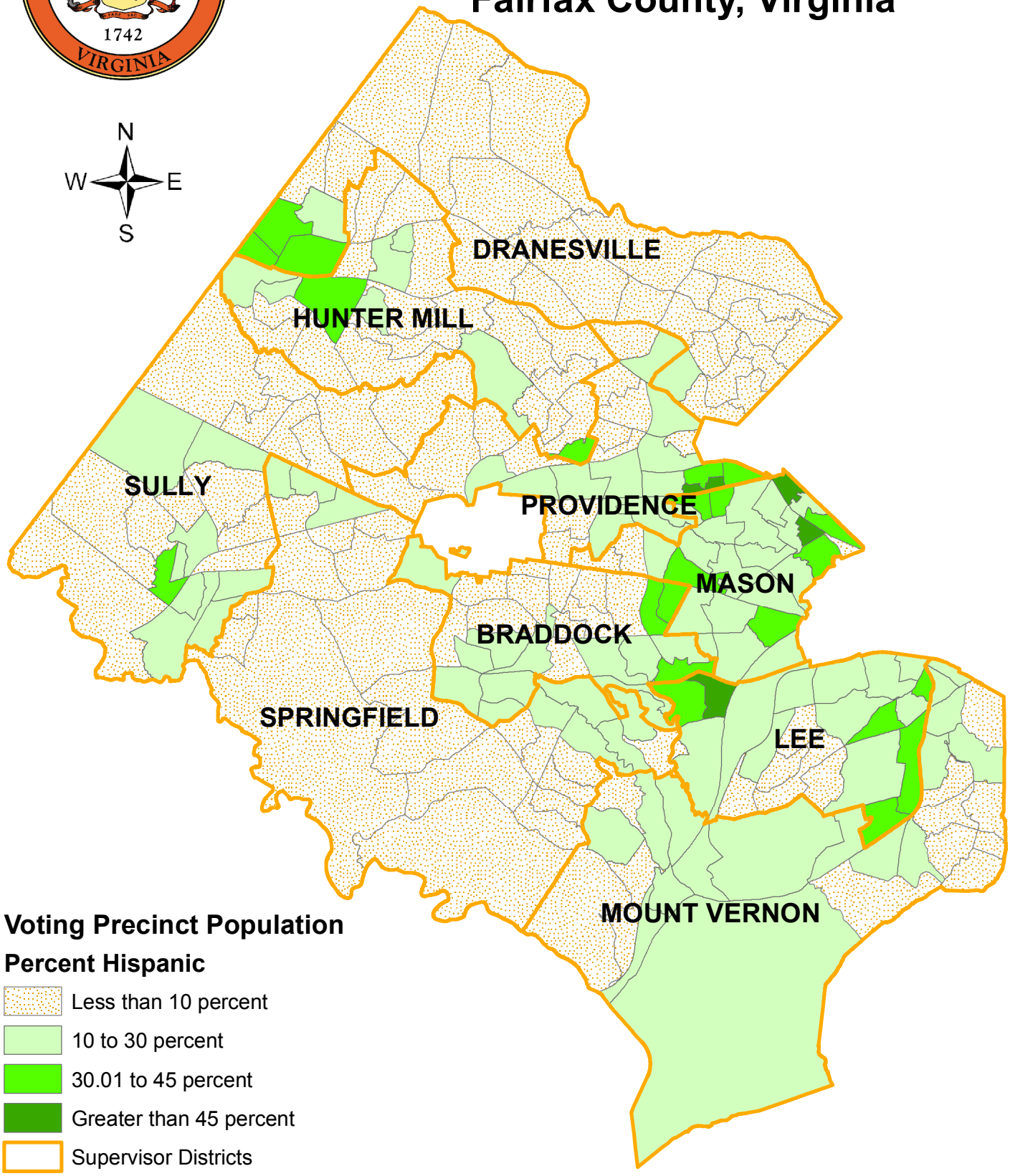

Source: U.S. Census Bureau, 2010 Census Redistricting Data (Public Law 94-171) Summary File, prepared by Fairfax County Department of Neighborhood and Community Services, February 2011.

Distribution of White Population by Voting Precinct, 2010

Fairfax County, Virginia

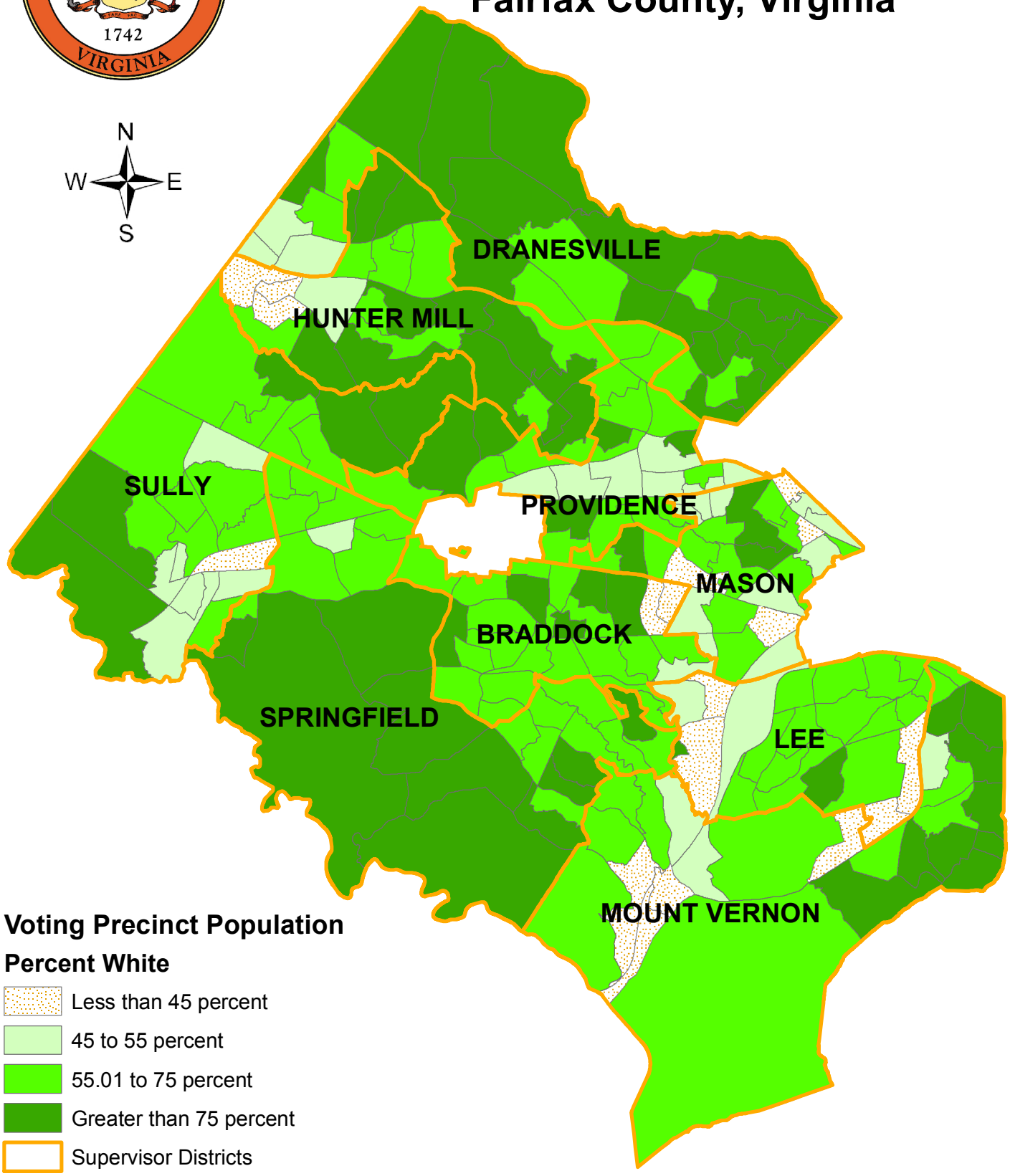

Source: U.S. Census Bureau, 2010 Census Redistricting Data (Public Law 94-171) Summary File, prepared by Fairfax County Department of Neighborhood and Community Services, February 2011.

Current Supervisor Districts

FAIRFAX COUNTY VIRGINIA

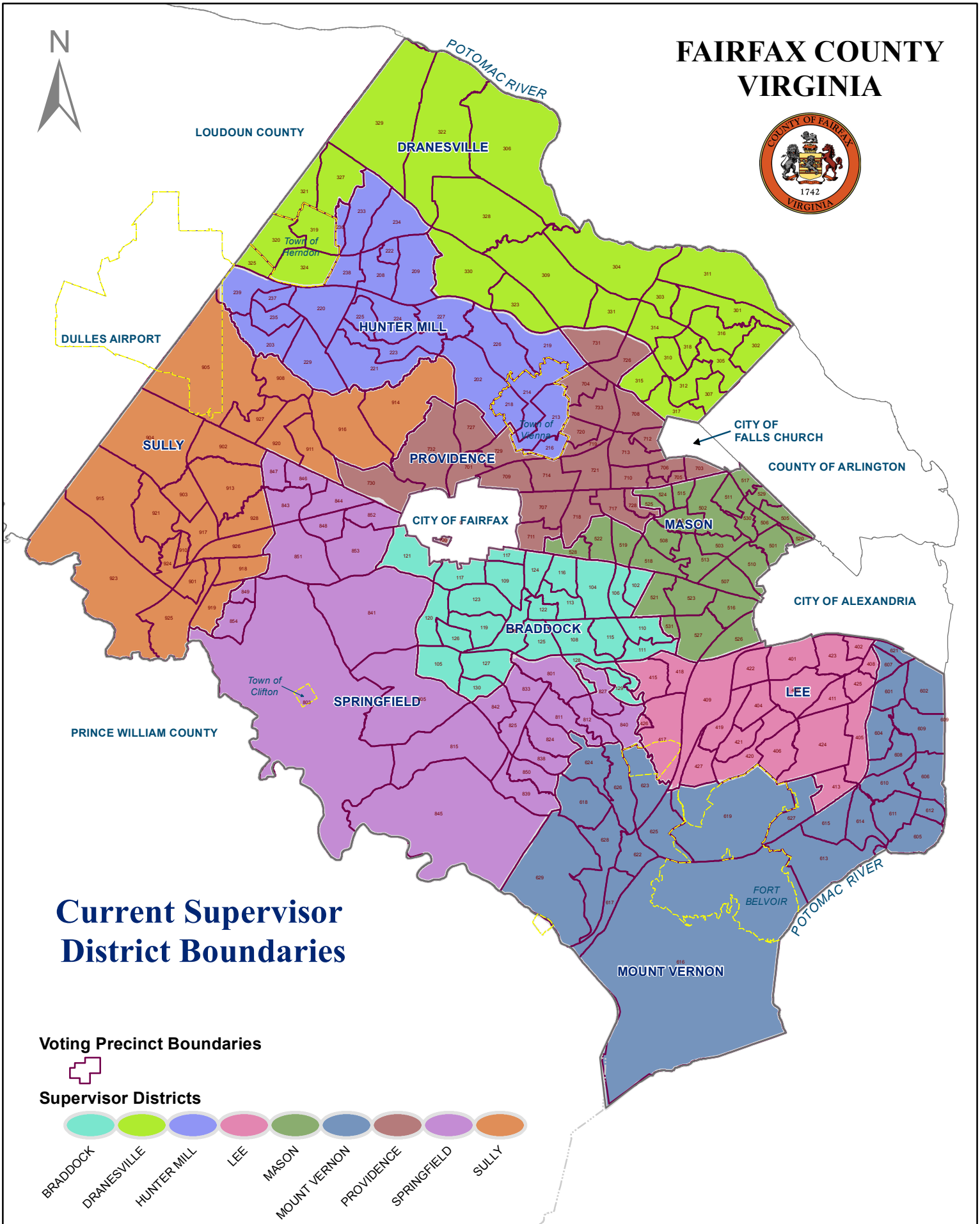

Current Supervisor District Boundaries

Voting Precinct Boundaries

Supervisor Districts

BRADDOCK
DRANESVILLE
HUNTER MILL
LEE
MASON
MOUNT VERNON
PROVIDENCE
SPRINGFIELD
SULLY

Note: This map is intended for reference purposes only. Fairfax County does not provide any guarantee of the accuracy or completeness regarding the map information.

Target Population Size for Supervisor Districts: **120,192**

Summarized Population Counts by Current Supervisor Districts

Supervisor District	Deviation from Target Population	Total Population	White alone	Black or African American alone	American Indian and Alaska Native alone	Asian alone	Other Race	Hispanic or Latino
Braddock	-7.3%	111,430	73,219	6,593	369	20,791	10,458	17,530
Percent of total			*65.7%*	*5.9%*	*0.3%*	*18.7%*	*9.4%*	*15.7%*
Dranesville	-3.8%	115,586	81,963	4,884	360	18,267	10,112	15,122
Percent of total			*70.9%*	*4.2%*	*0.3%*	*15.8%*		*13.1%*
Hunter Mill	5.3%	126,594	84,989	9,727	353	21,736	9,789	13,096
Percent of total			*67.1%*	*7.7%*	*0.3%*	*17.2%*	*7.7%*	*10.3%*
Lee	-1.8%	117,984	62,721	20,616	618	15,958	18,071	27,668
Percent of total			*53.2%*	*17.5%*	*0.5%*	*13.5%*	*15.3%*	*23.5%*
Mason	-9.0%	109,326	58,975	12,220	668	18,513	18,950	32,058
Percent of total			*53.9%*	*11.2%*	*0.6%*	*16.9%*	*17.3%*	*29.3%*
Mount Vernon	6.1%	127,501	77,931	22,111	463	14,012	12,984	18,292
Percent of total			*61.1%*	*17.3%*	*0.4%*	*11.0%*	*10.2%*	*14.3%*
Providence	2.6%	123,327	75,028	7,063	467	28,387	12,382	19,131
Percent of total			*60.8%*	*5.7%*	*0.4%*	*23.0%*	*10.0%*	*15.5%*
Springfield	4.6%	125,775	86,463	8,217	283	22,845	7,967	10,977
Percent of total			*68.7%*	*6.5%*	*0.2%*	*18.2%*	*6.3%*	*8.7%*
Sully	3.3%	124,203	76,701	7,787	303	29,152	10,260	14,608
Percent of total			*61.8%*	*6.3%*	*0.2%*	*23.5%*	*8.3%*	*11.8%*
Fairfax County		**1,081,726**	**677,990**	**99,218**	**3,884**	**189,661**	**110,973**	**168,482**
Percent of total			***62.7%***	***9.2%***	***0.4%***	***17.5%***	***10.3%***	***15.6%***

Source: U.S. Census Bureau, 2010 Census Redistricting Data (Public Law 94-171) Summary File.

FAIRFAX COUNTY CODE CHAPTER 7

ARTICLE 2. - Election Districts for the Board of Supervisors.

Section 7-2-1. - Composition of the Board of Supervisors.

The Board of Supervisors of Fairfax County, Virginia ("Board"), shall be composed of one elected at-large chairman and nine members who are elected from single-member supervisor election districts.

Section 7-2-2. - Election District of the Chairman.

The Chairman of the Board shall be elected in accordance with state law by the qualified voters of the County.

Section 7-2-3. - Election Districts of the members of the Board.

Except for the Chairman whose election shall be controlled by Section 7-2-2, supra, the members of the Board shall be elected in accordance with state law from single-member election districts by the qualified voters of those districts. There shall be nine election districts that shall be named: Braddock, Hunter Mill, Dranesville, Lee, Mason, Mount Vernon, Providence, Springfield, and Sully.

Section 7-2-4. - Braddock District.

The Braddock District shall consist of these election precincts: Bonnie Brae, Bristow, Burke Centre, Cardinal, Chapel, Fairview, Heritage, Keene Mill, Kings Park, Lake Braddock, Laurel, Long Branch, North Springfield No. 1, North Springfield No. 2, Oak Hill, Olde Creek, Olley, Ravensworth, Robinson, Sideburn, Signal Hill, Terra Centre, Villa, Wakefield, and Woodson.

Section 7-2-5. - Hunter Mill District.

The Hunter Mill District shall consist of these election precincts: Aldrin, Cameron Glen, Coates, Dogwood, Flint Hill, Floris, Fox Mill, Frying Pan, Glade, Hunters Woods, McNair, North Point, Reston No. 1, Reston No. 2, Reston No. 3, South Lakes, Stuart, Sunrise Valley, Terraset, Vienna No. 1, Vienna No. 2, Vienna No. 4, Vienna No. 6, Westbriar, and Wolftrap.

Section 7-2-6. - Dranesville District.

The Dranesville District shall consist of these election precincts: Chain Bridge, Chesterbrook, Churchill, Clearview, Colvin, Cooper, El Nido, Forestville, Great Falls, Haycock, Herndon No. 1, Herndon No. 2, Herndon No. 3, Hickory, Hutchison, Kenmore, Kirby, Langley, Longfellow, McLean, Pimmit, Salona, Seneca, Shouse, Spring Hill, Sugarland, Westhampton, and Westmoreland.

Section 7-2-7. - Lee District.

The Lee District shall consist of these election precincts: Bush Hill, Cameron, Clermont, Crestwood, Fairfield, Franconia, Garfield, Greenspring, Groveton, Hayfield, Huntley, Island Creek, Kingstowne, Lane, Lynbrook, Mount Eagle, Pioneer, Rose Hill, Van Dorn, Villages, Virginia Hills, and Wilton.

Section 7-2-8. - Mason District.

The Mason District shall consist of these election precincts: Baileys, Barcroft, Belvedere, Bren Mar, Brook Hill, Camelot, Columbia, Edsall, Glen Forest No. 1, Glen Forest No. 2, Holmes No. 1, Holmes No. 2, Hummer, Leewood, Lincolnia, Masonville, Parklawn, Poe, Ravenwood, Ridgelea, Saint Albans, Skyline, Sleepy Hollow, Walnut Hill No. 1, Westlawn, Weyanoke, Whittier, and Willston.

Section 7-2-9. - Mount Vernon District.

The Mount Vernon District shall consist of these election precincts: Alban, Belle Haven, Belleview, Belvoir, Bucknell, Fort Hunt, Grosvenor, Gunston, Hollin Hall, Hunt, Huntington, Kirkside, Laurel Hill, Lorton, Lorton Center, Lorton Station, Marlan, Newington, Saratoga, Sherwood, South County, Stratford, Waynewood, Westgate, Whitman, Woodlawn, and Woodley.

Section 7-2-10. - Providence District.

The Providence District shall consist of these election precincts: Blake, Fairfax Court (that part of Fairfax County containing the governmental complex that is surrounded by Fairfax City), Fort Buffalo, Freedom Hill, Graham, Greenway, Kilmer, Magarity, Mantua, Marshall, Merrifield, Mosby, Nottoway, Oak Marr, Oakton, Penderbrook, Pine Ridge, Pine Spring, Price, Shreve, Stenwood, Thoreau, Timber Lane, Tysons, Walker, Walnut Hill No. 2, and Woodburn.

Section 7-2-11. - Springfield District.

The Springfield District shall consist of these election precincts: Burke, Centerpointe, Cherry Run, Clifton, Eagle View, Fair Lakes, Fair Oaks, Fairfax Station, Fountainhead, Greenbriar East, Greenbriar West, Irving, Monument, Newgate North, Newgate South, Orange, Parkway, Pohick, Popes Head, Sangster, Silverbrook, South Run, Valley, West Springfield, White Oaks, Willow Springs, and Woodyard.

Section 7-2-12. - Sully District.

The Sully District shall consist of these election precincts: Brookfield, Bull Run, Centre Ridge, Centreville, Cub Run, Deer Park, Dulles, Franklin, Green Trails, Kinross, Lees Corner East, Lees Corner West, London Towne East, London Towne West, Navy, Old Mill, Poplar Tree, Powell, Rocky Run, Stone, Vale, Virginia Run, and Waples Mill.

Section 7-2-13. - General provisions.

All references to election precincts shall refer to those precincts, together with the descriptions and maps of the boundaries and polling places for each of those precincts, which were adopted by the Board of Supervisors on March 24, 2003, as amended on March 8, 2004, March 21, 2005, March 27, 2006, March 26, 2007, September 10, 2007, March 10, 2008, January 12, 2009, March 9, 2010, and July 27, 2010, and kept on file with the Clerk to the Board of Supervisors. Whenever a road, a stream, or other physical feature describes the boundary of a precinct, the center of such road, stream, or physical feature shall be the dividing line between that precinct and any adjoining precinct.

Fairfax County, Virginia

Voting Precincts

March 2011

333 Precinct Number

(See separate Voting Precinct Index)

(Precinct Boundary Source: U.S. Census Bureau)

Voting Precinct Index - Fairfax County, Virginia March 2011

Number	Precinct Name
102	Bristow
104	Chapel
105	Fairview
106	Heritage
108	Kings Park
109	Olde Creek
110	North Springfield # 1
111	North Springfield # 2
113	Oak Hill
115	Ravensworth
116	Wakefield
117	Woodson
118	Lake Braddock
119	Laurel
120	Sideburn
121	Villa
122	Long Branch
123	Robinson
124	Olley
125	Signal Hill
126	Bonnie Brae
127	Burke Centre
128	Cardinal
129	Keene Mill
130	Terra Centre
202	Flint Hill
203	Floris
208	Reston #1
209	Reston #2
213	Vienna #1
214	Vienna #2
216	Vienna #4
218	Vienna #6
219	Westbriar
220	Dogwood
221	Hunters Woods
222	Reston #3
223	Glade
224	South Lakes
225	Terraset
226	Wolftrap
227	Sunrise Valley
229	Fox Mill
233	North Point
234	Aldrin
235	Frying Pan
236	Stuart

Number	Precinct Name
237	McNair
238	Cameron Glen
239	Coates
301	Chain Bridge
302	Chesterbrook
303	Churchill
304	Cooper
305	El Nido
306	Great Falls
307	Haycock
309	Kenmore
310	Kirby
311	Langley
312	Longfellow
314	McLean
315	Pimmit
316	Salona
317	Westhampton
318	Westmoreland
319	Herndon #1
320	Herndon #2
321	Clearview
322	Forestville
323	Shouse
324	Herndon #3
325	Hutchison
327	Sugarland
328	Hickory
329	Seneca
330	Colvin
331	Spring Hill
401	Bush Hill
402	Cameron
404	Franconia
405	Groveton
406	Hayfield
408	Mount Eagle
409	Pioneer
410	Rose Hill
411	Virginia Hills
413	Fairfield
415	Crestwood
417	Garfield
418	Lynbrook
419	Lane
420	Villages
421	Kingstowne

Number	Precinct Name
422	Van Dorn
423	Clermont
424	Huntley
425	Wilton
426	Greenspring
427	Island Creek
501	Baileys
502	Barcroft
503	Belvedere
505	Glen Forest
506	Holmes #1
507	Lincolnia
508	Masonville
510	Parklawn
511	Ravenwood
512	Sleepy Hollow
513	Saint Albans
515	Westlawn
516	Weyanoke
517	Willston
518	Columbia
519	Hummer
520	Skyline
521	Brook Hill
522	Camelot
523	Poe
524	Whittier
525	Walnut Hill # 1
526	Bren Mar
527	Edsall
528	Ridgelea
529	Glen Forest #2
530	Holmes #2
531	Leewood
601	Belle Haven
602	Belleview
604	Bucknell
605	Fort Hunt
606	Hollin Hall
607	Huntington
608	Kirkside
609	Marlan
610	Sherwood
611	Stratford
612	Waynewood
613	Westgate
614	Whitman

Number	Precinct Name
615	Woodley
616	Gunston
617	Lorton
618	Newington
619	Belvoir
621	Grosvenor
622	Lorton Station
623	Alban
624	Hunt
625	Lorton Center
626	Saratoga
627	Woodlawn
628	Laurel Hill
629	South County
700	Fairfax Court
701	Blake
703	Fort Buffalo
704	Freedom Hill
705	Graham
706	Greenway
707	Mantua
708	Marshall
709	Mosby
710	Pine Spring
711	Price
712	Shreve
713	Timber Lane
714	Walker
717	Woodburn
718	Pine Ridge
719	Stenwood
720	Thoreau
721	Merrifield
726	Magarity
727	Oakton
728	Walnut Hill # 2
729	Nottoway
730	Penderbrook
731	Tysons
732	Oak Marr
733	Kilmer
801	Burke
803	Clifton
805	Fairfax Station
811	Pohick
812	Valley
815	Woodyard

Number	Precinct Name
824	Orange
825	Cherry Run
827	Irving
833	White Oaks
838	Sangster
839	Silverbrook
840	West Springfield
841	Popes Head
842	Parkway
843	Fairlakes
844	Centerpointe
845	Fountainhead
846	Greenbriar East
847	Greenbriar West
848	Fair Oaks
849	Newgate North
850	South Run
851	Willow Springs
852	Monument
853	Eagle View
854	Newgate South
901	Centre Ridge
902	Brookfield
903	Cub Run
904	Dulles
905	Franklin
908	Kinross
910	London Towne East
911	Navy
913	Rocky Run
914	Vale
915	Virginia Run
916	Waples Mill
917	Stone
918	Centreville
919	Green Trails
920	Lees Corner East
921	Deer Park
923	Bull Run
924	London Towne West
925	Old Mill
926	Trinity
927	Lees Corner West
928	Poplar Tree

Summarized Population Counts by Voting Precinct

Precinct Number	Precinct	Current Supervisor District	Total Population	White alone	Black or African American alone	American Indian and Alaska Native alone	Asian alone	Other Race	Hispanic or Latino
102	BRISTOW	Braddock	5,503	2,137	752	21	1,551	1,042	1,753
104	CHAPEL	Braddock	3,156	2,447	81	8	446	174	294
105	FAIRVIEW	Braddock	6,948	4,901	433	8	982	624	786
106	HERITAGE	Braddock	9,805	4,211	821	74	2,803	1,896	3,640
108	KINGS PARK	Braddock	4,333	3,089	179	11	697	357	699
109	OLDE CREEK	Braddock	3,262	2,482	75	15	562	128	310
110	NO. SPRINGFIELD #1	Braddock	3,674	2,300	148	10	902	314	643
111	NO. SPRINGFIELD #2	Braddock	3,626	1,815	309	35	650	817	1,258
113	OAK HILL	Braddock	3,019	2,245	61	4	614	95	196
115	RAVENSWORTH	Braddock	2,466	1,640	61	6	534	225	355
116	WAKEFIELD	Braddock	2,966	2,395	64	5	407	95	205
117	WOODSON	Braddock	7,314	4,939	741	12	1,123	499	474
118	LAKE BRADDOCK	Braddock	6,805	4,495	386	25	1,264	635	1,362
119	LAUREL	Braddock	5,611	3,966	332	8	875	430	593
120	SIDEBURN	Braddock	4,130	3,399	124	4	407	196	304
121	VILLA	Braddock	3,204	1,978	204	29	648	345	516
122	LONG BRANCH	Braddock	2,198	1,655	45	3	422	73	126
123	ROBINSON	Braddock	6,304	4,332	312	14	1,230	416	612
124	OLLEY	Braddock	2,651	1,893	52	4	599	103	157
125	SIGNAL HILL	Braddock	4,257	3,152	110	11	784	200	344
126	BONNIE BRAE	Braddock	3,378	2,158	247	1	691	281	433
127	BURKE CENTRE	Braddock	7,071	4,896	436	20	1,143	576	1,043
128	CARDINAL	Braddock	3,794	2,569	351	18	492	364	583
129	KEENE MILL	Braddock	2,648	1,759	120	6	438	325	459
130	TERRA CENTRE	Braddock	3,307	2,366	149	17	527	248	385

Precinct Number	Precinct	Current Supervisor District	Total Population	White alone	Black or African American alone	American Indian and Alaska Native alone	Asian alone	Other Race	Hispanic or Latino
202	FLINT HILL	Hunter Mill	5,932	4,577	150	21	720	464	610
203	FLORIS	Hunter Mill	5,204	3,421	174	9	1,391	209	188
208	RESTON #1	Hunter Mill	4,738	2,942	626	17	710	443	573
209	RESTON #2	Hunter Mill	4,703	3,197	737	5	418	346	441
213	VIENNA #1	Hunter Mill	5,496	4,416	110	3	674	293	413
214	VIENNA #2	Hunter Mill	4,158	3,414	66	10	482	186	260
216	VIENNA #4	Hunter Mill	2,997	1,777	92	21	367	740	1,015
218	VIENNA #6	Hunter Mill	2,853	2,100	220	14	329	190	187
219	WESTBRIAR	Hunter Mill	5,268	3,800	166	6	1,050	246	309
220	DOGWOOD	Hunter Mill	7,658	3,580	1,241	76	1,129	1,632	2,331
221	HUNTERS WOODS	Hunter Mill	3,302	2,859	132	4	197	110	133
222	RESTON #3	Hunter Mill	3,240	2,241	366	11	282	340	535
223	GLADE	Hunter Mill	5,132	3,814	416	5	531	366	401
224	SOUTH LAKES	Hunter Mill	5,684	4,711	277	14	424	258	283
225	TERRASET	Hunter Mill	6,940	4,148	909	18	948	917	1,673
226	WOLFTRAP	Hunter Mill	4,460	3,932	34	5	370	119	181
227	SUNRISE VALLEY	Hunter Mill	2,378	1,973	53	2	266	84	124
229	FOX MILL	Hunter Mill	6,062	4,641	209	17	889	306	319
233	NORTH POINT	Hunter Mill	6,986	5,598	347	14	681	346	476
234	ALDRIN	Hunter Mill	6,352	5,095	272	11	721	253	295
235	FRYING PAN	Hunter Mill	5,436	2,182	369	18	2,569	298	264
236	STUART	Hunter Mill	1,828	1,404	118	1	191	114	143
237	MCNAIR	Hunter Mill	7,557	3,034	1,043	26	2,877	577	788
238	CAMERON GLEN	Hunter Mill	4,836	3,607	301	12	665	251	299
239	COATES	Hunter Mill	7,394	2,526	1,299	13	2,855	701	855

Precinct Number	Precinct	Current Supervisor District	Total Population	White alone	Black or African American alone	American Indian and Alaska Native alone	Asian alone	Other Race	Hispanic or Latino
301	CHAIN BRIDGE	Dranesville	4,726	3,715	73	5	805	128	233
302	CHESTERBROOK	Dranesville	3,258	2,911	45	5	189	108	155
303	CHURCHILL	Dranesville	2,178	1,585	35	7	449	102	123
304	COOPER	Dranesville	2,993	2,347	70	2	446	128	109
305	EL NIDO	Dranesville	3,154	2,643	43	7	342	119	142
306	GREAT FALLS	Dranesville	2,525	2,193	29	4	200	99	84
307	HAYCOCK	Dranesville	3,369	2,780	49	4	384	152	158
309	KENMORE	Dranesville	4,966	3,616	140	5	1,037	168	178
310	KIRBY	Dranesville	3,043	2,343	41	-	516	143	158
311	LANGLEY	Dranesville	2,736	2,264	38	8	356	70	138
312	LONGFELLOW	Dranesville	3,861	2,894	74	7	717	169	200
314	MCLEAN	Dranesville	3,382	2,571	82	1	569	159	199
315	PIMMIT	Dranesville	5,254	3,601	214	50	790	599	1,174
316	SALONA	Dranesville	3,623	3,052	98	4	352	117	190
317	WESTHAMPTON	Dranesville	3,095	2,494	36	6	426	133	158
318	WESTMORELAND	Dranesville	2,030	1,550	24	2	351	103	132
319	HERNDON #1	Dranesville	6,684	4,014	538	41	1,135	956	1,476
320	HERNDON #2	Dranesville	8,600	4,155	807	59	1,433	2,146	3,434
321	CLEARVIEW	Dranesville	5,784	4,480	252	17	686	349	462
322	FORESTVILLE	Dranesville	4,234	3,444	74	6	527	183	167
323	SHOUSE	Dranesville	3,059	2,193	73	6	704	83	80
324	HERNDON #3	Dranesville	8,008	3,641	878	54	1,602	1,833	2,916
325	HUTCHISON	Dranesville	5,843	2,733	682	40	1,220	1,168	2,116
327	SUGARLAND	Dranesville	4,261	3,065	193	5	691	307	309
328	HICKORY	Dranesville	4,221	3,323	63	2	675	158	150
329	SENECA	Dranesville	4,447	3,464	114	5	683	181	202
330	COLVIN	Dranesville	3,240	2,507	76	2	493	162	163
331	SPRING HILL	Dranesville	3,012	2,385	43	6	489	89	116

Precinct Number	Precinct	Current Supervisor District	Total Population	White alone	Black or African American alone	American Indian and Alaska Native alone	Asian alone	Other Race	Hispanic or Latino
401	BUSH HILL	Lee	4,703	3,357	501	5	529	311	548
402	CAMERON	Lee	1,650	1,042	167	15	121	305	430
404	FRANCONIA	Lee	5,616	3,440	881	23	923	349	518
405	GROVETON	Lee	14,159	4,966	4,214	85	1,235	3,659	5,896
406	HAYFIELD	Lee	3,836	2,990	413	11	232	190	293
408	MOUNT EAGLE	Lee	2,327	1,534	190	14	159	430	778
409	PIONEER	Lee	9,105	4,331	1,384	43	2,040	1,307	1,972
410	ROSE HILL	Lee	6,812	4,354	812	24	838	784	1,073
411	VIRGINIA HILLS	Lee	2,270	1,502	147	11	204	406	844
413	FAIRFIELD	Lee	12,582	3,644	4,514	109	844	3,471	5,207
415	CRESTWOOD	Lee	4,910	2,422	203	62	1,036	1,187	1,913
417	GARFIELD	Lee	6,213	2,579	601	27	2,189	817	1,038
418	LYNBROOK	Lee	4,867	1,886	260	58	1,110	1,553	2,245
419	LANE	Lee	5,322	2,970	1,019	23	796	514	894
420	VILLAGES	Lee	5,421	3,436	952	17	615	401	510
421	KINGSTOWNE	Lee	5,771	3,542	1,047	14	748	420	536
422	VAN DORN	Lee	5,613	3,205	1,193	11	771	433	624
423	CLERMONT	Lee	3,829	2,760	277	12	354	426	639
424	HUNTLEY	Lee	3,677	2,386	552	12	396	331	435
425	WILTON	Lee	3,398	1,955	641	20	248	534	922
426	GREENSPRING	Lee	2,010	1,948	15	1	40	6	13
427	ISLAND CREEK	Lee	3,893	2,472	633	21	530	237	340

Precinct Number	Precinct	Current Supervisor District	Total Population	White alone	Black or African American alone	American Indian and Alaska Native alone	Asian alone	Other Race	Hispanic or Latino
501	BAILEYS	Mason	7,072	3,249	1,504	39	765	1,515	2,544
502	BARCROFT	Mason	4,040	3,216	83	4	404	333	580
503	BELVEDERE	Mason	2,307	1,761	42	5	192	307	582
505	GLEN FOREST #1	Mason	3,981	2,096	606	22	484	773	1,388
506	HOLMES #1_8TH	Mason	5,521	2,363	100	160	437	2,461	4,655
507	LINCOLNIA	Mason	6,215	3,023	1,348	27	858	959	1,667
508	MASONVILLE	Mason	3,049	1,965	79	7	633	365	712
510	PARKLAWN	Mason	3,395	2,041	206	6	644	498	930
511	RAVENWOOD	Mason	2,326	1,731	74	8	303	210	367
512	SLEEPY HOLLOW	Mason	1,978	1,440	45	9	286	198	337
513	SAINT ALBANS	Mason	3,711	2,499	323	17	556	316	613
515	WESTLAWN	Mason	3,016	1,560	78	21	585	772	1,332
516	WEYANOKE	Mason	6,152	2,199	1,629	34	1,052	1,238	1,971
517	WILLSTON	Mason	6,123	2,571	467	74	1,154	1,857	3,125
518	COLUMBIA	Mason	6,502	2,641	540	43	1,583	1,695	2,533
519	HUMMER	Mason	2,779	1,584	185	9	774	227	366
520	SKYLINE	Mason	6,588	4,057	1,376	19	693	443	653
521	BROOK HILL	Mason	3,774	2,040	304	18	996	416	797
522	CAMELOT	Mason	1,788	1,514	43	4	157	70	115
523	POE	Mason	4,239	2,367	491	22	892	467	769
524	WHITTIER	Mason	4,390	2,129	208	25	993	1,035	1,729
525	WALNUT HILL #1	Mason	1,464	679	33	8	500	244	414
526	BREN MAR	Mason	6,116	2,930	1,468	42	829	847	1,328
527	EDSALL	Mason	2,851	1,619	192	12	700	328	478
528	RIDGELEA	Mason	1,627	1,163	41	4	358	61	73
529	GLEN FOREST #2	Mason	3,439	1,775	202	12	727	723	1,014
530	HOLMES #2	Mason	3,400	2,035	359	9	555	442	772
531	LEEWOOD	Mason	1,483	728	194	8	403	150	214

Precinct Number	Precinct	Current Supervisor District	Total Population	White alone	Black or African American alone	American Indian and Alaska Native alone	Asian alone	Other Race	Hispanic or Latino
601	BELLE HAVEN	Mount Vernon	3,411	2,658	305	4	139	305	576
602	BELLEVIEW	Mount Vernon	2,762	2,418	143	10	83	108	180
604	BUCKNELL	Mount Vernon	7,242	3,343	1,977	33	526	1,363	1,985
605	FORT HUNT	Mount Vernon	2,822	2,592	42	5	89	94	121
606	HOLLIN HALL	Mount Vernon	2,414	2,275	34	4	34	67	100
607	HUNTINGTON	Mount Vernon	5,784	3,668	766	19	548	783	1,120
608	KIRKSIDE	Mount Vernon	2,705	1,969	361	5	209	161	269
609	MARLAN	Mount Vernon	2,939	2,365	262	15	99	198	360
610	SHERWOOD	Mount Vernon	4,412	2,700	1,170	18	268	256	332
611	STRATFORD	Mount Vernon	4,505	4,125	98	6	132	144	182
612	WAYNEWOOD	Mount Vernon	1,914	1,785	24	3	50	52	74
613	WESTGATE	Mount Vernon	4,162	3,540	232	8	220	162	209
614	WHITMAN	Mount Vernon	2,795	2,247	132	18	177	221	302
615	WOODLEY	Mount Vernon	5,459	3,094	1,224	28	431	682	1,159
616	GUNSTON	Mount Vernon	9,033	5,891	1,775	41	572	754	1,028
617	LORTON	Mount Vernon	4,353	1,307	1,709	21	763	553	840
618	NEWINGTON	Mount Vernon	7,713	4,805	935	35	1,106	832	1,242
619	BELVOIR	Mount Vernon	5,383	3,268	1,045	28	497	545	636
621	GROSVENOR	Mount Vernon	2,958	1,692	555	13	341	357	484
622	LORTON STATION	Mount Vernon	6,674	2,736	1,922	19	1,023	974	1,243
623	ALBAN	Mount Vernon	2,247	1,200	453	3	313	278	276
624	HUNT	Mount Vernon	5,415	3,642	504	15	883	371	502
625	LORTON CENTER	Mount Vernon	3,439	1,751	787	7	483	411	549
626	SARATOGA	Mount Vernon	7,745	4,585	1,101	20	1,171	868	1,210
627	WOODLAWN	Mount Vernon	8,222	3,340	2,483	59	831	1,509	2,383
628	LAUREL HILL	Mount Vernon	6,903	2,376	1,456	20	2,400	651	624
629	SOUTH COUNTY	Mount Vernon	4,090	2,559	616	6	624	285	306

Precinct Number	Precinct	Current Supervisor District	Total Population	White alone	Black or African American alone	American Indian and Alaska Native alone	Asian alone	Other Race	Hispanic or Latino
700	FAIRFAX COURT	Providence	1,252	708	472	18	41	13	321
701	BLAKE	Providence	8,118	4,905	465	34	1,738	976	1,331
703	FORT BUFFALO	Providence	3,551	1,693	347	21	778	712	1,144
704	FREEDOM HILL	Providence	3,338	2,382	65	1	714	176	185
705	GRAHAM	Providence	3,591	1,672	226	14	475	1,204	1,956
706	GREENWAY	Providence	3,059	1,919	120	6	377	637	1,017
707	MANTUA	Providence	3,021	2,518	37	17	379	70	114
708	MARSHALL	Providence	9,082	5,453	362	33	2,100	1,134	1,598
709	MOSBY	Providence	9,834	4,875	816	28	3,077	1,038	1,560
710	PINE SPRING	Providence	4,655	2,536	289	22	1,058	750	1,094
711	PRICE	Providence	3,407	2,201	135	3	885	183	286
712	SHREVE	Providence	1,927	1,565	40	3	206	113	160
713	TIMBER LANE	Providence	5,808	2,889	567	29	1,297	1,026	1,699
714	WALKER	Providence	5,681	2,993	339	22	1,897	430	888
717	WOODBURN	Providence	3,258	2,058	179	35	721	265	450
718	PINE RIDGE	Providence	4,160	2,447	327	26	839	521	922
719	STENWOOD	Providence	1,567	1,124	58	2	316	67	119
720	THOREAU	Providence	2,282	1,879	28	10	270	95	137
721	MERRIFIELD	Providence	7,173	3,412	431	47	2,583	700	1,050
726	MAGARITY	Providence	7,185	4,011	482	25	2,114	553	739
727	OAKTON	Providence	3,361	2,820	62	4	355	120	159
728	WALNUT HILL #2	Providence	1,162	836	15	18	188	105	205
729	NOTTOWAY	Providence	5,459	3,782	196	20	1,184	277	426
730	PENDERBROOK	Providence	5,316	3,378	367	13	1,260	298	498
731	TYSONS	Providence	5,025	3,191	188	5	1,333	308	343
732	OAK MARR	Providence	5,086	4,031	158	7	625	265	324
733	KILMER	Providence	5,969	3,750	292	4	1,577	346	406

Precinct Number	Precinct	Current Supervisor District	Total Population	White alone	Black or African American alone	American Indian and Alaska Native alone	Asian alone	Other Race	Hispanic or Latino
801	BURKE	Springfield	7,602	4,270	676	14	1,757	885	1,483
803	CLIFTON	Springfield	5,430	4,683	105	14	424	204	231
805	FAIRFAX STATION	Springfield	4,213	3,557	102	10	422	122	181
811	POHICK	Springfield	5,792	3,775	492	33	1,033	459	766
812	VALLEY	Springfield	4,283	2,845	357	18	753	310	469
815	WOODYARD	Springfield	2,747	2,407	76	6	200	58	103
824	ORANGE	Springfield	5,598	4,392	405	22	527	252	396
825	CHERRY RUN	Springfield	3,837	2,704	219	4	687	223	242
827	IRVING	Springfield	3,356	2,879	100	7	207	163	373
833	WHITE OAKS	Springfield	4,914	2,896	442	12	1,058	506	874
838	SANGSTER	Springfield	3,001	2,413	146	-	324	118	166
839	SILVERBROOK	Springfield	4,746	3,664	272	13	597	200	208
840	WEST SPRINGFIELD	Springfield	4,176	3,030	361	12	561	212	333
841	POPES HEAD	Springfield	4,378	3,573	204	7	376	218	219
842	PARKWAY	Springfield	3,144	2,228	141	1	604	170	215
843	FAIR LAKES	Springfield	5,210	3,276	418	9	1,214	293	411
844	CENTERPOINTE	Springfield	7,062	4,056	674	23	1,647	662	754
845	FOUNTAINHEAD	Springfield	4,864	3,884	216	9	572	183	189
846	GREENBRIAR EAST	Springfield	6,222	3,725	536	11	1,377	573	798
847	GREENBRIAR WEST	Springfield	4,069	2,597	237	7	811	417	561
848	FAIR OAKS	Springfield	2,957	1,476	219	3	1,067	192	227
849	NEWGATE NORTH	Springfield	2,384	1,772	111	4	353	144	143
850	SOUTH RUN	Springfield	2,047	1,535	100	5	330	77	104
851	WILLOW SPRINGS	Springfield	7,091	3,970	339	9	2,385	388	397
852	MONUMENT	Springfield	6,552	3,767	645	11	1,704	425	509
853	EAGLE VIEW	Springfield	6,005	3,679	528	15	1,433	350	476
854	NEWGATE SOUTH	Springfield	4,095	3,410	96	4	422	163	149

Precinct Number	Precinct	Current Supervisor District	Total Population	White alone	Black or African American alone	American Indian and Alaska Native alone	Asian alone	Other Race	Hispanic or Latino
901	CENTRE RIDGE	Sully	6,950	3,546	664	40	1,924	776	1,280
902	BROOKFIELD	Sully	8,055	3,997	797	26	1,990	1,245	2,037
903	CUB RUN	Sully	5,625	4,001	337	15	847	425	541
904	DULLES	Sully	3,090	2,292	121	3	242	432	717
905	FRANKLIN	Sully	4,758	3,484	181	10	862	221	296
908	KINROSS	Sully	6,314	4,786	167	8	1,132	221	283
910	LONDON TOWNE EAST	Sully	2,744	1,335	277	11	775	346	404
911	NAVY	Sully	5,054	3,347	229	7	1,281	190	294
913	ROCKY RUN	Sully	5,892	3,677	285	10	1,598	322	355
914	VALE	Sully	4,001	3,469	52	4	361	115	171
915	VIRGINIA RUN	Sully	3,678	2,904	169	5	427	173	177
916	WAPLES MILL	Sully	5,551	4,727	73	7	535	209	211
917	STONE	Sully	5,954	3,781	475	17	994	687	965
918	CENTREVILLE	Sully	8,175	4,328	599	29	2,290	929	1,290
919	GREEN TRAILS	Sully	8,076	4,497	710	31	2,130	708	1,047
920	LEES CORNER EAST	Sully	4,299	2,440	227	6	1,374	252	344
921	DEER PARK	Sully	4,876	3,549	195	14	777	341	463
923	BULL RUN	Sully	2,801	2,274	84	3	352	88	129
924	LONDON TOWNE WEST	Sully	5,844	2,942	770	24	1,053	1,055	1,824
925	OLD MILL	Sully	4,280	2,212	458	5	1,128	477	647
926	POWELL	Sully	8,564	3,145	501	6	4,389	523	568
927	LEES CORNER WEST	Sully	5,640	3,438	244	11	1,602	345	395
928	POPLAR TREE	Sully	3,982	2,530	172	11	1,089	180	170

Source: U.S. Census Bureau, 2010 Census Redistricting Data (Public Law 94-171) Summary File.

Proposed Reapportionment Plans

FAIRFAX COUNTY VIRGINIA

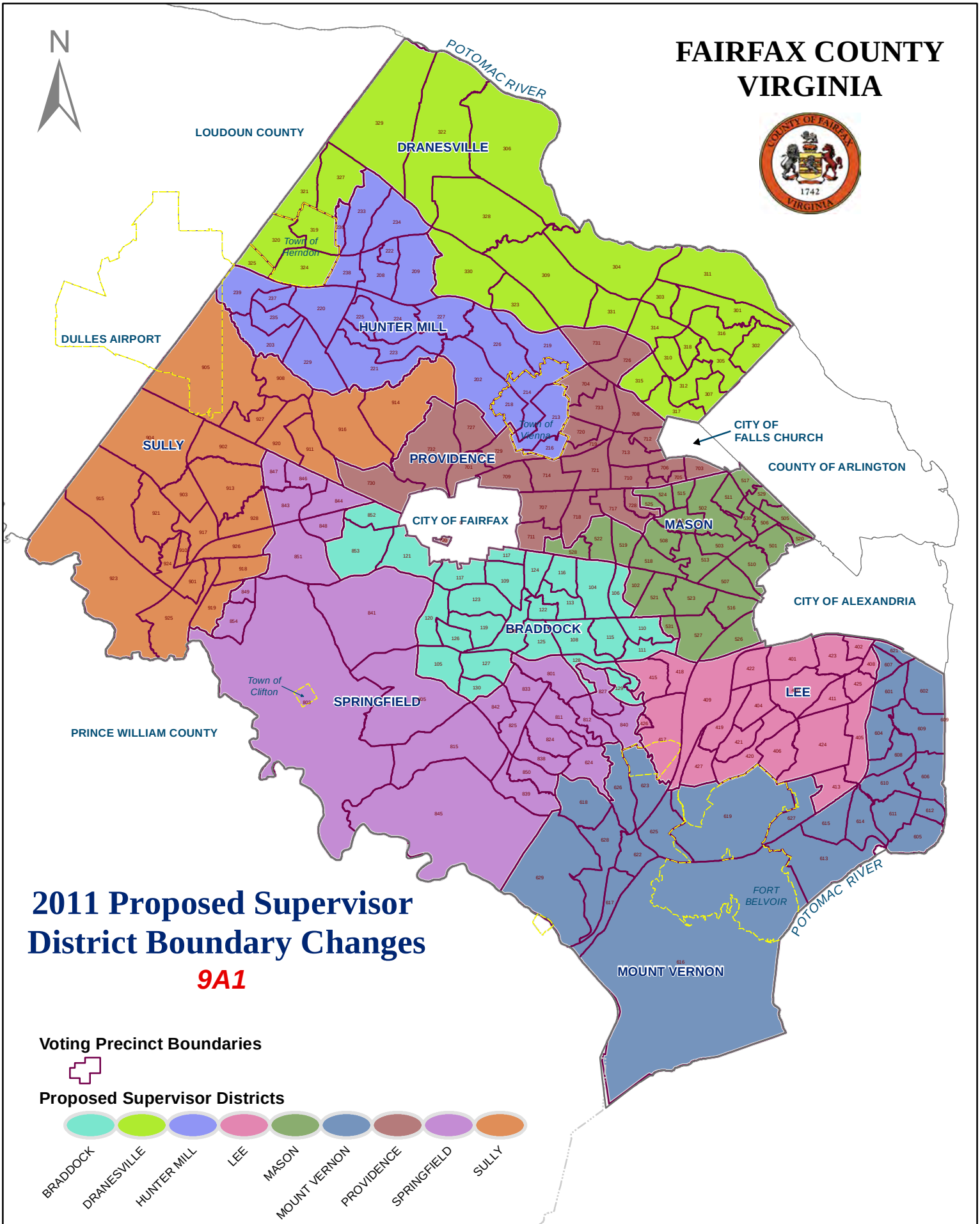

2011 Proposed Supervisor District Boundary Changes

9A1

Voting Precinct Boundaries

Proposed Supervisor Districts

BRADDOCK
DRANESVILLE
HUNTER MILL
LEE
MASON
MOUNT VERNON
PROVIDENCE
SPRINGFIELD
SULLY

Note: This map is intended for reference purposes only. Fairfax County does not provide any guarantee of the accuracy or completeness regarding the map information.

Plan Datasheet –9A1

Number of precincts moved:	4
Number of persons moved:	23475
Total deviation of the plan:	9.79%
Range of plan deviation:	-4.46 to 5.33%
Precincts moved list:	Bristow, Eagle View, Hunt, Monument.

Target Population Size for Supervisor Districts: **120,192**

Summarized Population Counts by Supervisor District - Plan 9A1

Supervisor District	Deviation from Target Population	Total Population	White alone	Black or African American alone	American Indian and Alaska Native alone	Asian alone	Other Races	Hispanic or Latino
Braddock	-1.4%	118,484	78,528	7,014	374	22,377	10,191	16,762
Percent of total			*66.3%*	*5.9%*	*0.3%*	*18.9%*	*8.6%*	*14.1%*
Dranesville	-3.8%	115,586	81,963	4,884	360	18,267	10,112	15,122
Percent of total			*70.9%*	*4.2%*	*0.3%*	*15.8%*	*8.7%*	*13.1%*
Hunter Mill	5.3%	126,594	84,989	9,727	353	21,736	9,789	13,096
Percent of total			*67.1%*	*7.7%*	*0.3%*	*17.2%*	*7.7%*	*10.3%*
Lee	-1.8%	117,984	62,721	20,616	618	15,958	18,071	27,668
Percent of total			*53.2%*	*17.5%*	*0.5%*	*13.5%*	*15.3%*	*23.5%*
Mason	-4.5%	114,829	61,112	12,972	689	20,064	19,992	33,811
Percent of total			*53.2%*	*11.3%*	*0.6%*	*17.5%*	*17.4%*	*29.4%*
Mount Vernon	1.6%	122,086	74,289	21,607	448	13,129	12,613	17,790
Percent of total			*60.8%*	*17.7%*	*0.4%*	*10.8%*	*10.3%*	*14.6%*
Providence	2.6%	123,327	75,028	7,063	467	28,387	12,382	19,131
Percent of total			*60.8%*	*5.7%*	*0.4%*	*23.0%*	*10.0%*	*15.5%*
Springfield	-1.3%	118,633	82,659	7,548	272	20,591	7,563	10,494
Percent of total			*69.7%*	*6.4%*	*0.2%*	*17.4%*	*6.4%*	*8.8%*
Sully	3.3%	124,203	76,701	7,787	303	29,152	10,260	14,608
Percent of total			*61.8%*	*6.3%*	*0.2%*	*23.5%*	*8.3%*	*11.8%*
Fairfax County		**1,081,726**	**677,990**	**99,218**	**3,884**	**189,661**	**110,973**	**168,482**
Percent of total			***62.7%***	***9.2%***	***0.4%***	***17.5%***	***10.3%***	***15.6%***

Source: U.S. Census Bureau, 2010 Census Redistricting Data (Public Law 94-171) Summary File.

Committee Plan 9A1

1. Legal Requirements and Plan Summary

1.1. EQUAL REPRESENTATION AMONG DISTRICTS
1.1.1. *yes* Does the plan have a maximum population deviation of less than 10% between supervisor election districts?
1.1.1.1. yes
1.1.2. What is the deviation between the population of the smallest supervisor district and the population of the largest supervisor district?
1.1.2.1. less than 10%
1.2. MINIMAL DISRUPTION
1.2.1. the very least since only 4 precincts change.
1.2.2. Does the plan create a minimum disruption of the existing supervisor district pattern of service?
1.2.2.1. yes. only 4 precincts move
1.2.3. If the plan includes fewer or more than the current number of supervisor districts (9), describe how the change in the number of supervisor districts promotes continuity of the existing district pattern of service.
1.3. PRECINCT BOUNDARIES
1.3.1. no change.
1.3.2. Does the plan utilize only existing precinct boundaries?
1.3.2.1. yes.
1.3.3. If any portion of a supervisor district boundary is not an existing precinct boundary, does that supervisor district boundary follow a Census block boundary?
1.3.3.1. n/a
1.3.4. If it follows a Census block boundary, does it follow a clearly defined and clearly observable line?
1.3.4.1. n/a
1.4. TRADITIONAL REDISTRICTING CRITERIA
1.4.1. Does the plan considers established communities of interest? Such communities of interest include, but are not limited to, geographic areas with similar characteristics such as ethnic, social, and cultural interest. Present and planned use of land and public facilities and existing geographical and political boundaries, including but not limited to incorporated town boundaries, are relevant to communities of interest.
1.4.1.1. yes.
1.4.2. Does the plan consider incumbent representation on local public bodies?
1.4.2.1. yes.
1.5. COMPACTNESS AND CONTIGUITY
1.5.1. Are the supervisor districts as compact as the existing districts?
1.5.1.1. yes.
1.5.2. Is each supervisor district composed entirely of connected (contiguous) pieces of geography (excluding the Fairfax County courthouse/jail complex in Fairfax City)?
1.5.2.1. yes.
1.6. RACIAL/LANGUAGE MINORITIES
1.6.1. Will the plan lead to a retrogression in the position of members of a racial or language minority group (i.e., will it make members of such a group worse off than they had been before the change) with respect to their opportunity to exercise the electoral franchise effectively?

1.6.1.1. no

1.6.2. Do any supervisor district lines split among two or more districts concentrations of members of a racial or language minority group that are large and compact enough so that they could constitute a majority in a single supervisor district?

1.6.2.1. no

1.7. COST

1.7.1. Would this plan increase or decrease the County's annual operating costs?

1.7.1.1. no change.

1.8. Comments

AN ORDINANCE TO AMEND CHAPTER 7 OF THE FAIRFAX COUNTY CODE TO REAPPORTION THE ELECTION DISTRICTS OF THE MEMBERS OF THE BOARD OF SUPERVISORS

[CITIZENS ADVISORY COMMITTEE PLAN 9A1]

Draft of March 15, 2011

AN ORDINANCE to amend Fairfax County Code Chapter 7, Elections, by amending Sections 7-2-4, 7-2-8, 7-2-9, and 7-2-11, relating to the election districts of the members of the Board of Supervisors.

Be it ordained by the Board of Supervisors of Fairfax County:

1. That Sections 7-2-4, 7-2-8, 7-2-9, and 7-2-11 are amended and readopted as follows:

Section 7-2-4. - Braddock District.

The Braddock District shall consist of these election precincts: Bonnie Brae, ~~Bristow,~~ Burke Centre, Cardinal, Chapel, Eagle View, Fairview, Heritage, Keene Mill, Kings Park, Lake Braddock, Laurel, Long Branch, Monument, North Springfield No. 1, North Springfield No. 2, Oak Hill, Olde Creek, Olley, Ravensworth, Robinson, Sideburn, Signal Hill, Terra Centre, Villa, Wakefield, and Woodson.

Section 7-2-8. - Mason District.

The Mason District shall consist of these election precincts: Baileys, Barcroft, Belvedere, Bren Mar, Bristow, Brook Hill, Camelot, Columbia, Edsall, Glen Forest No. 1, Glen Forest No. 2, Holmes No. 1, Holmes No. 2, Hummer, Leewood, Lincolnia, Masonville, Parklawn, Poe, Ravenwood, Ridgelea, Saint Albans, Skyline, Sleepy Hollow, Walnut Hill No.1, Westlawn, Weyanoke, Whittier, and Willston.

Section 7-2-9. - Mount Vernon District.

The Mount Vernon District shall consist of these election precincts: Alban, Belle Haven, Belleview, Belvoir, Bucknell, Fort Hunt, Grosvenor, Gunston, Hollin Hall, ~~Hunt,~~ Huntington, Kirkside, Laurel Hill, Lorton, Lorton Center, Lorton Station, Marlan, Newington, Saratoga, Sherwood, South County, Stratford, Waynewood, Westgate, Whitman, Woodlawn, and Woodley.

Section 7-2-11. - Springfield District.

The Springfield District shall consist of these election precincts: Burke, Centerpointe, Cherry Run, Clifton, ~~Eagle View,~~ Fair Lakes, Fair Oaks, Fairfax Station, Fountainhead, Greenbriar East, Greenbriar West, Hunt, Irving, ~~Monument,~~ Newgate North, Newgate South, Orange, Parkway, Pohick, Popes Head, Sangster, Silverbrook, South Run, Valley, West Springfield, White Oaks, Willow Springs, and Woodyard.

2. That this ordinance shall become effective upon adoption, and it shall be enforced after satisfactory completion of the federal preclearance procedure provided by Section 5 of the Voting Rights Act of 1965, as amended, 42 U.S.C. § 1973c.

GIVEN under my hand this _____ day of _____ 2011.

_____
Nancy Vehrs
Clerk to the Board of Supervisors

\\s17prolaw01\Documents\104659\ECW\Correspondence\344185.doc

FAIRFAX COUNTY VIRGINIA

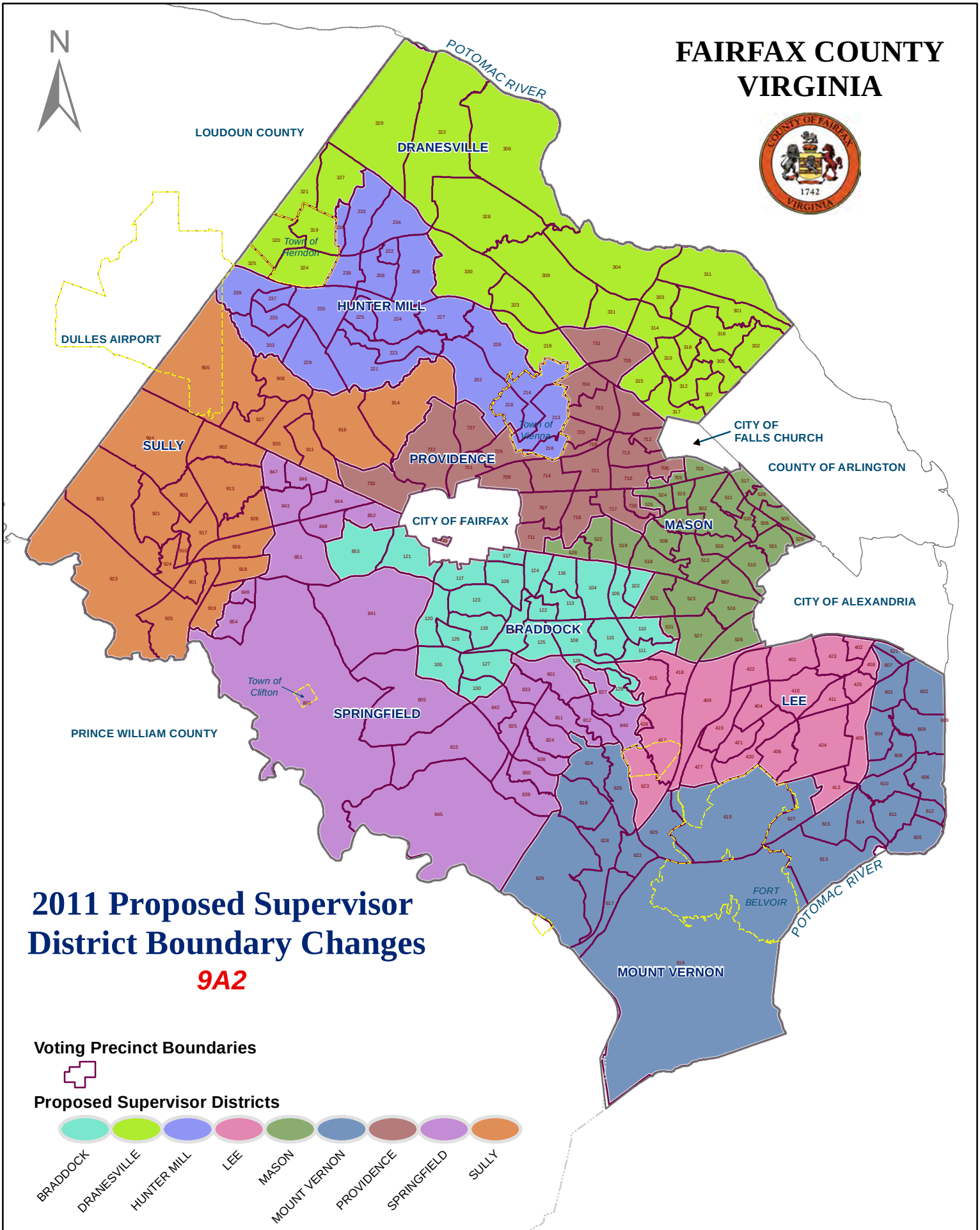

2011 Proposed Supervisor District Boundary Changes

9A2

Voting Precinct Boundaries

Proposed Supervisor Districts

BRADDOCK
DRANESVILLE
HUNTER MILL
LEE
MASON
MOUNT VERNON
PROVIDENCE
SPRINGFIELD
SULLY

Note: This map is intended for reference purposes only. Fairfax County does not provide any guarantee of the accuracy or completeness regarding the map information.

Plan Datasheet – 9A2

Number of precincts moved:	5
Number of persons moved:	20662
Total deviation of the plan:	7.54%
Range of plan deviation:	-3.33% to 4.21%
Precincts moved list:	Alban, Eagle View, Fort Buffalo, Graham, Westbriar.

Target Population Size for Supervisor Districts: **120,192**

Summarized Population Counts by Supervisor District - Plan 9A2

Supervisor District	Deviation from Target Population	Total Population	White alone	Black or African American alone	American Indian and Alaska Native alone	Asian alone	Other Races	Hispanic or Latino
Braddock	-2.3%	117,435	76,898	7,121	384	22,224	10,808	18,006
Percent of total			*65.5%*	*6.1%*	*0.3%*	*18.9%*	*9.2%*	*15.3%*
Dranesville	0.6%	120,854	85,763	5,050	366	19,317	10,358	15,431
Percent of total			*71.0%*	*4.2%*	*0.3%*	*16.0%*	*8.6%*	*12.8%*
Hunter Mill	0.9%	121,326	81,189	9,561	347	20,686	9,543	12,787
Percent of total			*66.9%*	*7.9%*	*0.3%*	*17.0%*	*7.9%*	*10.5%*
Lee	0.0%	120,231	63,921	21,069	621	16,271	18,349	27,944
Percent of total			*53.2%*	*17.5%*	*0.5%*	*13.5%*	*15.3%*	*23.2%*
Mason	-3.1%	116,468	62,340	12,793	703	19,766	20,866	35,158
Percent of total			*53.5%*	*11.0%*	*0.6%*	*17.0%*	*17.9%*	*30.2%*
Mount Vernon	4.2%	125,254	76,731	21,658	460	13,699	12,706	18,016
Percent of total			*61.3%*	*17.3%*	*0.4%*	*10.9%*	*10.1%*	*14.4%*
Providence	-3.3%	116,185	71,663	6,490	432	27,134	10,466	16,031
Percent of total			*61.7%*	*5.6%*	*0.4%*	*23.4%*	*9.0%*	*13.8%*
Springfield	-0.4%	119,770	82,784	7,689	268	21,412	7,617	10,501
Percent of total			*69.1%*	*6.4%*	*0.2%*	*17.9%*	*6.4%*	*8.8%*
Sully	3.3%	124,203	76,701	7,787	303	29,152	10,260	14,608
Percent of total			*61.8%*	*6.3%*	*0.2%*	*23.5%*	*8.3%*	*11.8%*
Fairfax County		**1,081,726**	**677,990**	**99,218**	**3,884**	**189,661**	**110,973**	**168,482**
Percent of total			***62.7%***	***9.2%***	***0.4%***	***17.5%***	***10.3%***	***15.6%***

Source: U.S. Census Bureau, 2010 Census Redistricting Data (Public Law 94-171) Summary File.

Committee Plan 9A2

1. **Legal Requirements and Plan Summary**

1.1. EQUAL REPRESENTATION AMONG DISTRICTS

1.1.1. Does the plan have a maximum population deviation of less than 10% between supervisor election districts?

1.1.1.1. Yes

1.1.2. What is the deviation between the population of the smallest supervisor district and the population of the largest supervisor district?

1.1.2.1. +4.2

1.1.2.2. -3.3%

1.2. MINIMAL DISRUPTION

1.2.1. Does the plan create a minimum disruption of the existing supervisor district pattern of service?

1.2.1.1. Yes - Only 5 Precincts were moved.

1.2.2. If the plan includes fewer or more than the current number of supervisor districts (9), describe how the change in the number of supervisor districts promotes continuity of the existing district pattern of service.

1.2.2.1. No change

1.3. PRECINCT BOUNDARIES

1.3.1. Does the plan utilize only existing precinct boundaries?

1.3.1.1. Yes

1.3.1.2. Yes

1.3.2. If any portion of a supervisor district boundary is not an existing precinct boundary, does that supervisor district boundary follow a Census block boundary?

1.3.2.1. Unsure at this point

1.3.2.2. N/A

1.3.3. If it follows a Census block boundary, does it follow a clearly defined and clearly observable line?

1.3.3.1. No Towns Split

1.3.3.2. Community of interest would be better preserved if Coates was moved to Dranesville and Hunter Mill retained Westbriar. This would also have the benefit of reducing the population of Sully closer to the 120,000 average.

1.4. TRADITIONAL REDISTRICTING CRITERIA

1.4.1. Does the plan considers established communities of interest? Such communities of interest include, but are not limited to, geographic areas with similar characteristics such as ethnic, social, and cultural interest. Present and planned use of land and public facilities and existing geographical and political boundaries, including but not limited to incorporated town boundaries, are relevant to communities of interest.

1.4.1.1. Yes

1.4.2. Does the plan consider incumbent representation on local public bodies?

1.4.2.1. Yes

1.5. COMPACTNESS AND CONTIGUITY

1.5.1. Are the supervisor districts as compact as the existing districts?

1.5.1.1. . Yes

1.5.2. Is each supervisor district composed entirely of connected (contiguous) pieces of geography (excluding the Fairfax County courthouse/jail complex in Fairfax City)?

1.5.2.1. Yes - Providence exclave in Fairfax City still in Providence

1.6. RACIAL/LANGUAGE MINORITIES

1.6.1. Will the plan lead to a retrogression in the position of members of a racial or language minority group (i.e., will it make members of such a group worse off than they had been before the change) with respect to their opportunity to exercise the electoral franchise effectively?

1.6.1.1. Unsure at this point

1.6.1.2. No

1.6.2. Do any supervisor district lines split among two or more districts concentrations of members of a racial or language minority group that are large and compact enough so that they could constitute a majority in a single supervisor district?

1.6.2.1. Unsure at this point

1.6.2.2. No

1.7. COST

1.7.1. Would this plan increase or decrease the County's annual operating costs?

1.7.1.1. This should have minimal impact on operating costs.

1.8. Presentation of Plan and Comments

1.8.1. The plan was designed to preserve existing district boundaries as much as possible but satisfying the deviation requirements with minimal disruption.

1.8.2. 20662 Moved. 5 Precincts Moved.

AN ORDINANCE TO AMEND CHAPTER 7 OF THE FAIRFAX COUNTY CODE TO REAPPORTION THE ELECTION DISTRICTS OF THE MEMBERS OF THE BOARD OF SUPERVISORS

[CITIZENS ADVISORY COMMITTEE PLAN 9A2]

Draft of March 18, 2011

AN ORDINANCE to amend Fairfax County Code Chapter 7, Elections, by amending Sections 7-2-4, 7-2-5, 7-2-6, 7-2-7, 7-2-8, 7-2-9, 7-2-10, and 7-2-11, relating to the election districts of the members of the Board of Supervisors.

Be it ordained by the Board of Supervisors of Fairfax County:

1. That Sections 7-2-4, 7-2-5, 7-2-6, 7-2-7, 7-2-8, 7-2-9, 7-2-10, and 7-2-11 are amended and readopted as follows:

Section 7-2-4. - Braddock District.

The Braddock District shall consist of these election precincts: Bonnie Brae, Bristow, Burke Centre, Cardinal, Chapel, Eagle View, Fairview, Heritage, Keene Mill, Kings Park, Lake Braddock, Laurel, Long Branch, North Springfield No. 1, North Springfield No. 2, Oak Hill, Olde Creek, Olley, Ravensworth, Robinson, Sideburn, Signal Hill, Terra Centre, Villa, Wakefield, and Woodson.

Section 7-2-5. - Hunter Mill District.

The Hunter Mill District shall consist of these election precincts: Aldrin, Cameron Glen, Coates, Dogwood, Flint Hill, Floris, Fox Mill, Frying Pan, Glade, Hunters Woods, McNair, North Point, Reston No. 1, Reston No. 2, Reston No. 3, South Lakes, Stuart, Sunrise Valley, Terraset, Vienna No. 1, Vienna No. 2, Vienna No. 4, Vienna No. 6, ~~Westbriar,~~ and Wolftrap.

Section 7-2-6. - Dranesville District.

The Dranesville District shall consist of these election precincts: Chain Bridge, Chesterbrook, Churchill, Clearview, Colvin, Cooper, El Nido, Forestville, Great Falls, Haycock, Herndon No. 1, Herndon No. 2, Herndon No. 3, Hickory, Hutchison, Kenmore, Kirby, Langley, Longfellow, McLean, Pimmit, Salona, Seneca, Shouse, Spring Hill, Sugarland, Westbriar, Westhampton, and Westmoreland.

Section 7-2-7. - Lee District.

The Lee District shall consist of these election precincts: Alban, Bush Hill, Cameron, Clermont, Crestwood, Fairfield, Franconia, Garfield, Greenspring, Groveton, Hayfield, Huntley, Island Creek, Kingstowne, Lane, Lynbrook, Mount Eagle, Pioneer, Rose Hill, Van Dorn, Villages, Virginia Hills, and Wilton.

Section 7-2-8. - Mason District.

The Mason District shall consist of these election precincts: Baileys, Barcroft, Belvedere, Bren Mar, Brook Hill, Camelot, Columbia, Edsall, Fort Buffalo, Glen Forest No. 1, Glen Forest No. 2, Graham, Holmes No. 1, Holmes No. 2, Hummer, Leewood, Lincolnia, Masonville, Parklawn, Poe, Ravenwood, Ridgelea, Saint Albans, Skyline, Sleepy Hollow, Walnut Hill No.1, Westlawn, Weyanoke, Whittier, and Willston.

Section 7-2-9. - Mount Vernon District.

The Mount Vernon District shall consist of these election precincts: ~~Alban,~~ Belle Haven, Belleview, Belvoir, Bucknell, Fort Hunt, Grosvenor, Gunston, Hollin Hall, Hunt, Huntington, Kirkside, Laurel Hill, Lorton, Lorton Center, Lorton Station, Marlan, Newington, Saratoga, Sherwood, South County, Stratford, Waynewood, Westgate, Whitman, Woodlawn, and Woodley.

Section 7-2-10. - Providence District.

The Providence District shall consist of these election precincts: Blake, Fairfax Court (that part of Fairfax County containing the governmental complex that is surrounded by Fairfax City), ~~Fort Buffalo,~~ Freedom Hill, ~~Graham,~~ Greenway, Kilmer, Magarity, Mantua, Marshall, Merrifield, Mosby, Nottoway, Oak Marr, Oakton, Penderbrook, Pine Ridge, Pine Spring, Price, Shreve, Stenwood, Thoreau, Timber Lane, Tysons, Walker, Walnut Hill No. 2, and Woodburn.

Section 7-2-11. - Springfield District.

The Springfield District shall consist of these election precincts: Burke, Centerpointe, Cherry Run, Clifton, ~~Eagle View,~~ Fair Lakes, Fair Oaks, Fairfax Station, Fountainhead, Greenbriar East, Greenbriar West, Irving, Monument, Newgate North, Newgate South, Orange, Parkway, Pohick, Popes Head, Sangster, Silverbrook, South Run, Valley, West Springfield, White Oaks, Willow Springs, and Woodyard.

2. That this ordinance shall become effective upon adoption, and it shall be enforced after satisfactory completion of the federal preclearance procedure provided by Section 5 of the Voting Rights Act of 1965, as amended, 42 U.S.C. § 1973c.

GIVEN under my hand this _____ day of _____ 2011.

_____
Nancy Vehrs
Clerk to the Board of Supervisors

\\s17prolaw01\Documents\104659\ECW\Correspondence\344187.doc

FAIRFAX COUNTY VIRGINIA

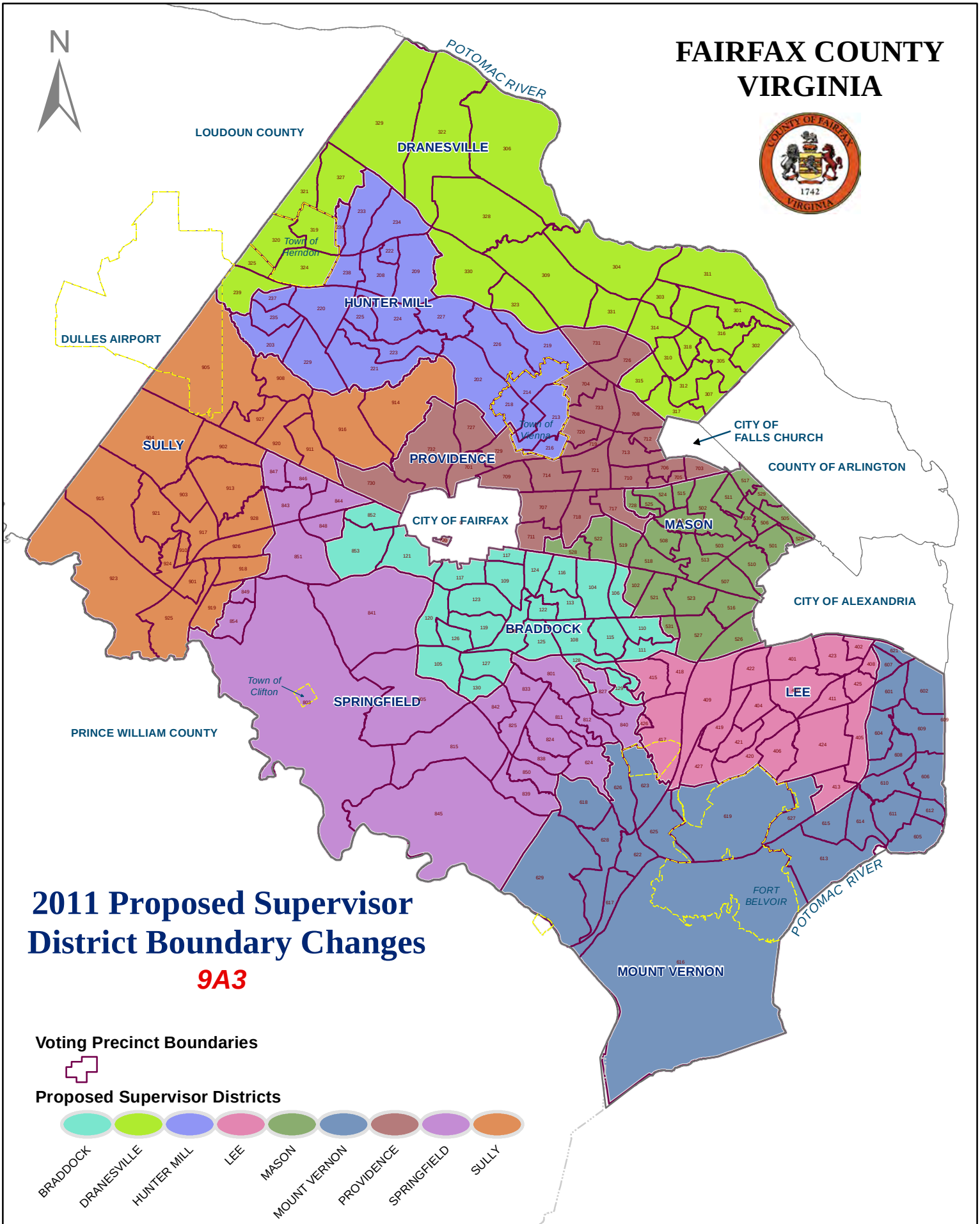

2011 Proposed Supervisor District Boundary Changes

9A3

Voting Precinct Boundaries

Proposed Supervisor Districts

BRADDOCK
DRANESVILLE
HUNTER MILL
LEE
MASON
MOUNT VERNON
PROVIDENCE
SPRINGFIELD
SULLY

Note: This map is intended for reference purposes only. Fairfax County does not provide any guarantee of the accuracy or completeness regarding the map information.

Plan Datasheet –9A3

Number of precincts moved:	6
Number of persons moved:	32031
Total deviation of the plan:	6.84%
Range of plan deviation:	-3.5 to 3.34%
Precincts moved list:	Bristow, Coates, Eagle View, Hunt, Monument, Walnut Hill #2.

Target Population Size for Supervisor Districts: **120,192**

Summarized Population Counts by Supervisor District - Plan 9A3

Supervisor District	Deviation from Target Population	Total Population	White alone	Black or African American alone	American Indian and Alaska Native alone	Asian alone	Other Races	Hispanic or Latino
Braddock	-1.4%	118,484	78,528	7,014	374	22,377	10,191	16,762
Percent of total			*66.3%*	*5.9%*	*0.3%*	*18.9%*	*8.6%*	*14.1%*
Dranesville	2.3%	122,980	84,489	6,183	373	21,122	10,813	15,977
Percent of total			*68.7%*	*5.0%*	*0.3%*	*17.2%*	*8.8%*	*13.0%*
Hunter Mill	-0.8%	119,200	82,463	8,428	340	18,881	9,088	12,241
Percent of total			*69.2%*	*7.1%*	*0.3%*	*15.8%*	*7.6%*	*10.3%*
Lee	-1.8%	117,984	62,721	20,616	618	15,958	18,071	27,668
Percent of total			*53.2%*	*17.5%*	*0.5%*	*13.5%*	*15.3%*	*23.5%*
Mason	-3.5%	115,991	61,948	12,987	707	20,252	20,097	34,016
Percent of total			*53.4%*	*11.2%*	*0.6%*	*17.5%*	*17.3%*	*29.3%*
Mount Vernon	1.6%	122,086	74,289	21,607	448	13,129	12,613	17,790
Percent of total			*60.8%*	*17.7%*	*0.4%*	*10.8%*	*10.3%*	*14.6%*
Providence	1.6%	122,165	74,192	7,048	449	28,199	12,277	18,926
Percent of total			*60.7%*	*5.8%*	*0.4%*	*23.1%*	*10.0%*	*15.5%*
Springfield	-1.3%	118,633	82,659	7,548	272	20,591	7,563	10,494
Percent of total			*69.7%*	*6.4%*	*0.2%*	*17.4%*	*6.4%*	*8.8%*
Sully	3.3%	124,203	76,701	7,787	303	29,152	10,260	14,608
Percent of total			*61.8%*	*6.3%*	*0.2%*	*23.5%*	*8.3%*	*11.8%*
Fairfax County		**1,081,726**	**677,990**	**99,218**	**3,884**	**189,661**	**110,973**	**168,482**
Percent of total			***62.7%***	***9.2%***	***0.4%***	***17.5%***	***10.3%***	***15.6%***

Source: U.S. Census Bureau, 2010 Census Redistricting Data (Public Law 94-171) Summary File.

Committee Plan 9A3

3. Legal Requirements and Plan Summary

3.1. EQUAL REPRESENTATION AMONG DISTRICTS

3.1.1. Does the plan have a maximum population deviation of less than 10% between supervisor election districts?

3.1.1.1. Yes

3.1.2. What is the deviation between the population of the smallest supervisor district and the population of the largest supervisor district?

3.1.2.1. -3.5 to +3.3

3.2. MINIMAL DISRUPTION

3.2.1. Does the plan create a minimum disruption of the existing supervisor district pattern of service?

3.2.1.1. yes. Only 6 precincts are moved, including the very small Walnut Hill II

3.2.2. If the plan includes fewer or more than the current number of supervisor districts (9), describe how the change in the number of supervisor districts promotes continuity of the existing district pattern of service.

3.3. PRECINCT BOUNDARIES

3.3.1. Does the plan utilize only existing precinct boundaries?

3.3.1.1. Yes.

3.3.2. If any portion of a supervisor district boundary is not an existing precinct boundary, does that supervisor district boundary follow a Census block boundary?

3.3.2.1. Used existing precinct boundaries, so I assume so.

3.3.3. If it follows a Census block boundary, does it follow a clearly defined and clearly observable line?

3.3.3.1. See previous comment.

3.4. TRADITIONAL REDISTRICTING CRITERIA

3.4.1. Does the plan considers established communities of interest? Such communities of interest include, but are not limited to, geographic areas with similar characteristics such as ethnic, social, and cultural interest. Present and planned use of land and public facilities and existing geographical and political boundaries, including but not limited to incorporated town boundaries, are relevant to communities of interest.

3.4.1.1. Yes. Particularly the reuniting of the Walnut Hill community and the return of Hunt to Springfield.

3.4.2. Does the plan consider incumbent representation on local public bodies?

3.4.2.1. None of the precincts moved are residences of members of the Board of Supervisors or the School Board.

3.5. COMPACTNESS AND CONTIGUITY

3.5.1. Are the supervisor districts as compact as the existing districts?

3.5.1.1. Yes

3.5.2. Is each supervisor district composed entirely of connected (contiguous) pieces of geography (excluding the Fairfax County courthouse/jail complex in Fairfax City)?

3.5.2.1. Yes. The two precincts added to Braddock District are contiguous and minimze the number of supervisor districts bordering Fairfax City.

3.6. RACIAL/LANGUAGE MINORITIES

3.6.1. Will the plan lead to a retrogression in the position of members of a racial or language minority group (i.e., will it make members of such a group worse off than they had been before the change) with respect to their opportunity to exercise the electoral franchise effectively?

3.6.1.1. No

3.6.2. Do any supervisor district lines split among two or more districts concentrations of members of a racial or language minority group that are large and compact enough so that they could constitute a majority in a single supervisor district?

3.6.2.1. No

3.7. COST

3.7.1. Would this plan increase or decrease the County's annual operating costs?

3.7.1.1. No. By keeping nine Supervisor Districts there is no need to add the recurring costs of additional District offices and enlarging boards and commissions, particularly the School Board and the Planning Commission.

3.8. Presentation of Plan and Comments

3.8.1. This plan minimizes disruption for the citizens of Fairfax County in their relationship with their District Supervisors.

AN ORDINANCE TO AMEND CHAPTER 7 OF THE FAIRFAX COUNTY CODE TO REAPPORTION THE ELECTION DISTRICTS OF THE MEMBERS OF THE BOARD OF SUPERVISORS

[CITIZENS ADVISORY COMMITTEE PLAN 9A3]

Draft of March 15, 2011

AN ORDINANCE to amend Fairfax County Code Chapter 7, Elections, by amending Sections 7-2-4, 7-2-5, 7-2-6, 7-2-8, 7-2-9, 7-2-10, and 7-2-11, relating to the election districts of the members of the Board of Supervisors.

Be it ordained by the Board of Supervisors of Fairfax County:

1. That Sections 7-2-4, 7-2-5, 7-2-6, 7-2-8, 7-2-9, 7-2-10, and 7-2-11 are amended and readopted as follows:

Section 7-2-4. - Braddock District.

The Braddock District shall consist of these election precincts: Bonnie Brae, ~~Bristow,~~ Burke Centre, Cardinal, Chapel, Eagle View, Fairview, Heritage, Keene Mill, Kings Park, Lake Braddock, Laurel, Long Branch, Monument, North Springfield No. 1, North Springfield No. 2, Oak Hill, Olde Creek, Olley, Ravensworth, Robinson, Sideburn, Signal Hill, Terra Centre, Villa, Wakefield, and Woodson.

Section 7-2-5. - Hunter Mill District.

The Hunter Mill District shall consist of these election precincts: Aldrin, Cameron Glen, ~~Coates,~~ Dogwood, Flint Hill, Floris, Fox Mill, Frying Pan, Glade, Hunters Woods, McNair, North Point, Reston No. 1, Reston No. 2, Reston No. 3, South Lakes, Stuart, Sunrise Valley, Terraset, Vienna No. 1, Vienna No. 2, Vienna No. 4, Vienna No. 6, Westbriar, and Wolftrap.

Section 7-2-6. - Dranesville District.

The Dranesville District shall consist of these election precincts: Chain Bridge, Chesterbrook, Churchill, Clearview, Coates, Colvin, Cooper, El Nido, Forestville, Great Falls, Haycock, Herndon No. 1, Herndon No. 2, Herndon No. 3, Hickory, Hutchison, Kenmore, Kirby, Langley, Longfellow, McLean, Pimmit, Salona, Seneca, Shouse, Spring Hill, Sugarland, Westhampton, and Westmoreland.

Section 7-2-8. - Mason District.

The Mason District shall consist of these election precincts: Baileys, Barcroft, Belvedere, Bren Mar, Bristow, Brook Hill, Camelot, Columbia, Edsall, Glen Forest No. 1, Glen Forest No. 2, Holmes No. 1, Holmes No. 2, Hummer, Leewood, Lincolnia, Masonville, Parklawn, Poe, Ravenwood, Ridgelea, Saint Albans, Skyline, Sleepy Hollow, Walnut Hill No.1, Walnut Hill No. 2, Westlawn, Weyanoke, Whittier, and Willston.

Section 7-2-9. - Mount Vernon District.

The Mount Vernon District shall consist of these election precincts: Alban, Belle Haven, Belleview, Belvoir, Bucknell, Fort Hunt, Grosvenor, Gunston, Hollin Hall, ~~Hunt,~~ Huntington, Kirkside, Laurel Hill, Lorton, Lorton Center, Lorton Station, Marlan, Newington, Saratoga, Sherwood, South County, Stratford, Waynewood, Westgate, Whitman, Woodlawn, and Woodley.

Section 7-2-10. - Providence District.

The Providence District shall consist of these election precincts: Blake, Fairfax Court (that part of Fairfax County containing the governmental complex that is surrounded by Fairfax City), Fort Buffalo, Freedom Hill, Graham, Greenway, Kilmer, Magarity, Mantua, Marshall, Merrifield, Mosby, Nottoway, Oak Marr, Oakton, Penderbrook, Pine Ridge, Pine Spring, Price, Shreve, Stenwood, Thoreau, Timber Lane, Tysons, Walker, ~~Walnut Hill No. 2,~~ and Woodburn.

Section 7-2-11. - Springfield District.

The Springfield District shall consist of these election precincts: Burke, Centerpointe, Cherry Run, Clifton, ~~Eagle View,~~ Fair Lakes, Fair Oaks, Fairfax Station, Fountainhead, Greenbriar East, Greenbriar West, Hunt, Irving, ~~Monument,~~ Newgate North, Newgate South, Orange, Parkway, Pohick, Popes Head, Sangster, Silverbrook, South Run, Valley, West Springfield, White Oaks, Willow Springs, and Woodyard.

2. That this ordinance shall become effective upon adoption, and it shall be enforced after satisfactory completion of the federal preclearance procedure provided by Section 5 of the Voting Rights Act of 1965, as amended, 42 U.S.C. § 1973c.

GIVEN under my hand this _____ day of _____ 2011.

_____
Nancy Vehrs
Clerk to the Board of Supervisors

\\s17prolaw01\Documents\104659\ECW\Correspondence\344194.doc

FAIRFAX COUNTY VIRGINIA

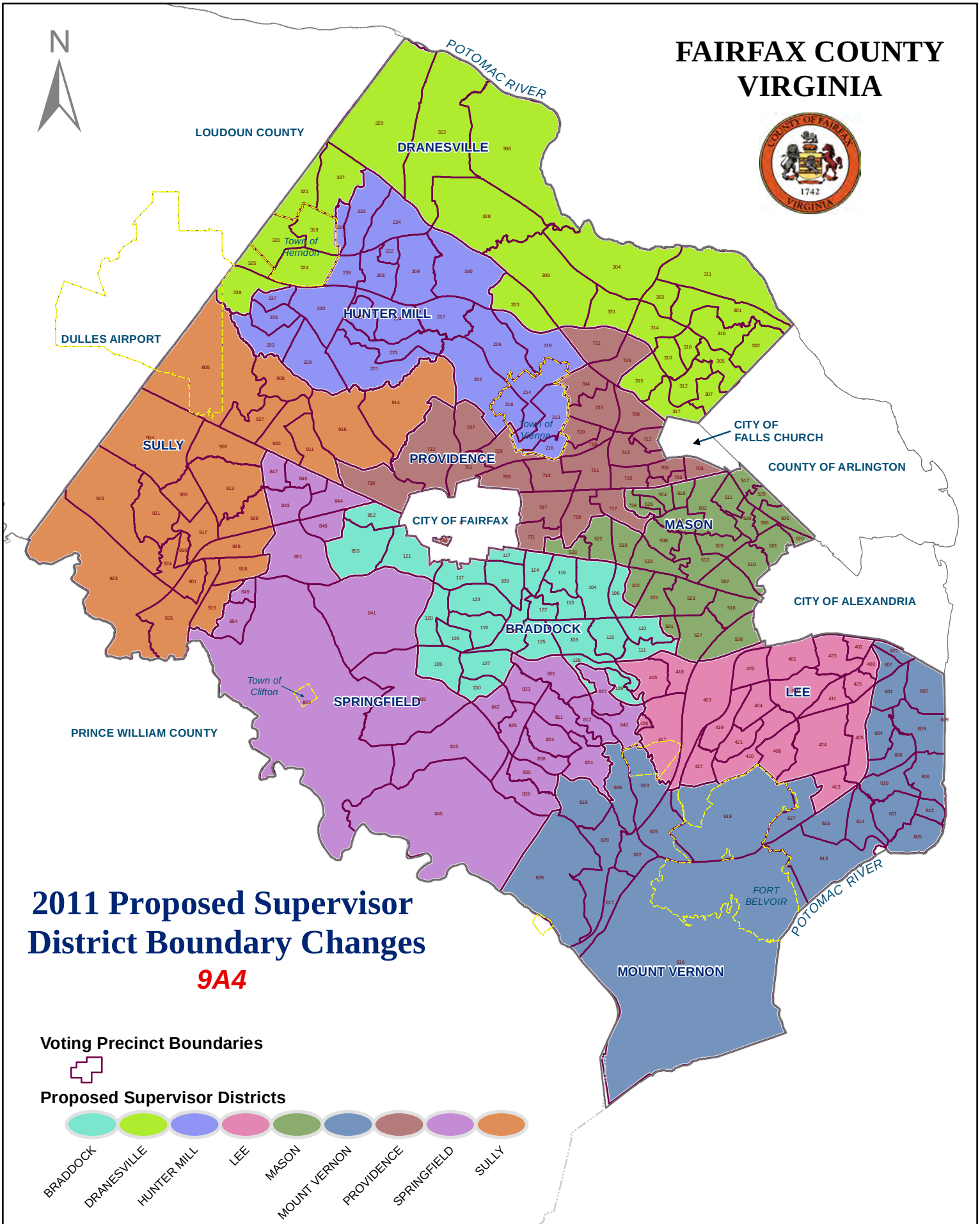

2011 Proposed Supervisor District Boundary Changes

9A4

Voting Precinct Boundaries

Proposed Supervisor Districts

BRADDOCK
DRANESVILLE
HUNTER MILL
LEE
MASON
MOUNT VERNON
PROVIDENCE
SPRINGFIELD
SULLY

Note: This map is intended for reference purposes only. Fairfax County does not provide any guarantee of the accuracy or completeness regarding the map information.

Plan Datasheet –9A4

Number of precincts moved:	7
Number of persons moved:	35271
Total deviation of the plan:	6.84%
Range of plan deviation:	-3.5 to 3.34%
Precincts moved list:	Bristow, Colvin, Coates, Eagle View, Hunt, Monument, Walnut Hill #2.

Target Population Size for Supervisor Districts: **120,192**

Summarized Population Counts by Supervisor District - Plan 9A4

Supervisor District	Deviation from Target Population	Total Population	White alone	Black or African American alone	American Indian and Alaska Native alone	Asian alone	Other Races	Hispanic or Latino
Braddock	-1.4%	118,484	78,528	7,014	374	22,377	10,191	16,762
Percent of total			*66.3%*	*5.9%*	*0.3%*	*18.9%*	*8.6%*	*14.1%*
Dranesville	-0.4%	119,740	81,982	6,107	371	20,629	10,651	15,814
Percent of total			*68.5%*	*5.1%*	*0.3%*	*17.2%*	*8.9%*	*13.2%*
Hunter Mill	1.9%	122,440	84,970	8,504	342	19,374	9,250	12,404
Percent of total			*69.4%*	*6.9%*	*0.3%*	*15.8%*	*7.6%*	*10.1%*
Lee	-1.8%	117,984	62,721	20,616	618	15,958	18,071	27,668
Percent of total			*53.2%*	*17.5%*	*0.5%*	*13.5%*	*15.3%*	*23.5%*
Mason	-3.5%	115,991	61,948	12,987	707	20,252	20,097	34,016
Percent of total			*53.4%*	*11.2%*	*0.6%*	*17.5%*	*17.3%*	*29.3%*
Mount Vernon	1.6%	122,086	74,289	21,607	448	13,129	12,613	17,790
Percent of total			*60.8%*	*17.7%*	*0.4%*	*10.8%*	*10.3%*	*14.6%*
Providence	1.6%	122,165	74,192	7,048	449	28,199	12,277	18,926
Percent of total			*60.7%*	*5.8%*	*0.4%*	*23.1%*	*10.0%*	*15.5%*
Springfield	-1.3%	118,633	82,659	7,548	272	20,591	7,563	10,494
Percent of total			*69.7%*	*6.4%*	*0.2%*	*17.4%*	*6.4%*	*8.8%*
Sully	3.3%	124,203	76,701	7,787	303	29,152	10,260	14,608
Percent of total			*61.8%*	*6.3%*	*0.2%*	*23.5%*	*8.3%*	*11.8%*
Fairfax County		**1,081,726**	**677,990**	**99,218**	**3,884**	**189,661**	**110,973**	**168,482**
Percent of total			***62.7%***	***9.2%***	***0.4%***	***17.5%***	***10.3%***	***15.6%***

Source: U.S. Census Bureau, 2010 Census Redistricting Data (Public Law 94-171) Summary File.

Committee Plan 9A4

4. Legal Requirements and Plan Summary

4.1. EQUAL REPRESENTATION AMONG DISTRICTS

4.1.1. Does the plan have a maximum population deviation of less than 10% between supervisor election districts?

4.1.1.1. yes.

4.1.2. What is the deviation between the population of the smallest supervisor district and the population of the largest supervisor district?

4.1.2.1. yes.

4.1.2.2. less than 10%.

4.2. MINIMAL DISRUPTION

4.2.1. Does the plan create a minimum disruption of the existing supervisor district pattern of service?

4.2.1.1. yes.

4.2.2. If the plan includes fewer or more than the current number of supervisor districts (9), describe how the change in the number of supervisor districts promotes continuity of the existing district pattern of service.

4.2.2.1. yes.

4.2.2.2. n/a

4.3. PRECINCT BOUNDARIES

4.3.1. Does the plan utilize only existing precinct boundaries?

4.3.1.1. yes.

4.3.2. If any portion of a supervisor district boundary is not an existing precinct boundary, does that supervisor district boundary follow a Census block boundary?

4.3.2.1. n/a

4.3.3. If it follows a Census block boundary, does it follow a clearly defined and clearly observable line?

4.3.3.1. n/a

4.4. TRADITIONAL REDISTRICTING CRITERIA

4.4.1. Does the plan considers established communities of interest? Such communities of interest include, but are not limited to, geographic areas with similar characteristics such as ethnic, social, and cultural interest. Present and planned use of land and public facilities and existing geographical and political boundaries, including but not limited to incorporated town boundaries, are relevant to communities of interest.

4.4.1.1. yes.

4.4.2. Does the plan consider incumbent representation on local public bodies?

4.4.2.1. yes.

4.5. COMPACTNESS AND CONTIGUITY

4.5.1. Are the supervisor districts as compact as the existing districts?

4.5.1.1. yes.

4.5.2. Is each supervisor district composed entirely of connected (contiguous) pieces of geography (excluding the Fairfax County courthouse/jail complex in Fairfax City)?

4.5.2.1. yes.

4.6. RACIAL/LANGUAGE MINORITIES

4.6.1. Will the plan lead to a retrogression in the position of members of a racial or language minority group (i.e., will it make members of such a group worse off than they had been before the change) with respect to their opportunity to exercise the electoral franchise effectively?

4.6.1.1. no.

4.6.2. Do any supervisor district lines split among two or more districts concentrations of members of a racial or language minority group that are large and compact enough so that they could constitute a majority in a single supervisor district?

4.6.2.1. no.

4.7. COST

4.7.1. Would this plan increase or decrease the County's annual operating costs?

4.7.1.1. It won't increase the cost.

4.8. Presentation of Plan and Comments

4.8.1. This is a minimal disruption plan with an emphasis on moving precincts that moved 10 years ago from one district back to that district.

AN ORDINANCE TO AMEND CHAPTER 7 OF THE FAIRFAX COUNTY CODE TO REAPPORTION THE ELECTION DISTRICTS OF THE MEMBERS OF THE BOARD OF SUPERVISORS

[CITIZENS ADVISORY COMMITTEE PLAN 9A4]

Draft of March 15, 2011

AN ORDINANCE to amend Fairfax County Code Chapter 7, Elections, by amending Sections 7-2-4, 7-2-5, 7-2-6, 7-2-8, 7-2-9, 7-2-10, and 7-2-11, relating to the election districts of the members of the Board of Supervisors.

Be it ordained by the Board of Supervisors of Fairfax County:

1. That Sections 7-2-4, 7-2-5, 7-2-6, 7-2-8, 7-2-9, 7-2-10, and 7-2-11 are amended and readopted as follows:

Section 7-2-4. - Braddock District.

The Braddock District shall consist of these election precincts: Bonnie Brae, ~~Bristow,~~ Burke Centre, Cardinal, Chapel, Eagle View, Fairview, Heritage, Keene Mill, Kings Park, Lake Braddock, Laurel, Long Branch, Monument, North Springfield No. 1, North Springfield No. 2, Oak Hill, Olde Creek, Olley, Ravensworth, Robinson, Sideburn, Signal Hill, Terra Centre, Villa, Wakefield, and Woodson.

Section 7-2-5. - Hunter Mill District.

The Hunter Mill District shall consist of these election precincts: Aldrin, Cameron Glen, ~~Coates,~~ Colvin, Dogwood, Flint Hill, Floris, Fox Mill, Frying Pan, Glade, Hunters Woods, McNair, North Point, Reston No. 1, Reston No. 2, Reston No. 3, South Lakes, Stuart, Sunrise Valley, Terraset, Vienna No. 1, Vienna No. 2, Vienna No. 4, Vienna No. 6, Westbriar, and Wolftrap.

Section 7-2-6. - Dranesville District.

The Dranesville District shall consist of these election precincts: Chain Bridge, Chesterbrook, Churchill, Clearview, Coates, ~~Colvin,~~ Cooper, El Nido, Forestville, Great Falls, Haycock, Herndon No. 1, Herndon No. 2, Herndon No. 3, Hickory, Hutchison, Kenmore, Kirby, Langley, Longfellow, McLean, Pimmit, Salona, Seneca, Shouse, Spring Hill, Sugarland, Westhampton, and Westmoreland.

Section 7-2-8. - Mason District.

The Mason District shall consist of these election precincts: Baileys, Barcroft, Belvedere, Bren Mar, Bristow, Brook Hill, Camelot, Columbia, Edsall, Glen Forest No. 1, Glen Forest No. 2, Holmes No. 1, Holmes No. 2, Hummer, Leewood, Lincolnia, Masonville, Parklawn, Poe, Ravenwood, Ridgelea, Saint Albans, Skyline, Sleepy Hollow, Walnut Hill No.1, Walnut Hill No. 2, Westlawn, Weyanoke, Whittier, and Willston.

Section 7-2-9. - Mount Vernon District.

The Mount Vernon District shall consist of these election precincts: Alban, Belle Haven, Belleview, Belvoir, Bucknell, Fort Hunt, Grosvenor, Gunston, Hollin Hall, ~~Hunt,~~ Huntington, Kirkside, Laurel Hill, Lorton, Lorton Center, Lorton Station, Marlan, Newington, Saratoga, Sherwood, South County, Stratford, Waynewood, Westgate, Whitman, Woodlawn, and Woodley.

Section 7-2-10. - Providence District.

The Providence District shall consist of these election precincts: Blake, Fairfax Court (that part of Fairfax County containing the governmental complex that is surrounded by Fairfax City), Fort Buffalo, Freedom Hill, Graham, Greenway, Kilmer, Magarity, Mantua, Marshall, Merrifield, Mosby, Nottoway, Oak Marr, Oakton, Penderbrook, Pine Ridge, Pine Spring, Price, Shreve, Stenwood, Thoreau, Timber Lane, Tysons, Walker, ~~Walnut Hill No. 2,~~ and Woodburn.

Section 7-2-11. - Springfield District.

The Springfield District shall consist of these election precincts: Burke, Centerpointe, Cherry Run, Clifton, ~~Eagle View,~~ Fair Lakes, Fair Oaks, Fairfax Station, Fountainhead, Greenbriar East, Greenbriar West, Hunt, Irving, ~~Monument,~~ Newgate North, Newgate South, Orange, Parkway, Pohick, Popes Head, Sangster, Silverbrook, South Run, Valley, West Springfield, White Oaks, Willow Springs, and Woodyard.

2. That this ordinance shall become effective upon adoption, and it shall be enforced after satisfactory completion of the federal preclearance procedure provided by Section 5 of the Voting Rights Act of 1965, as amended, 42 U.S.C. § 1973c.

GIVEN under my hand this _____ day of _____ 2011.

_____
Nancy Vehrs
Clerk to the Board of Supervisors

\\s17prolaw01\Documents\104659\ECW\Correspondence\344202.doc

FAIRFAX COUNTY VIRGINIA

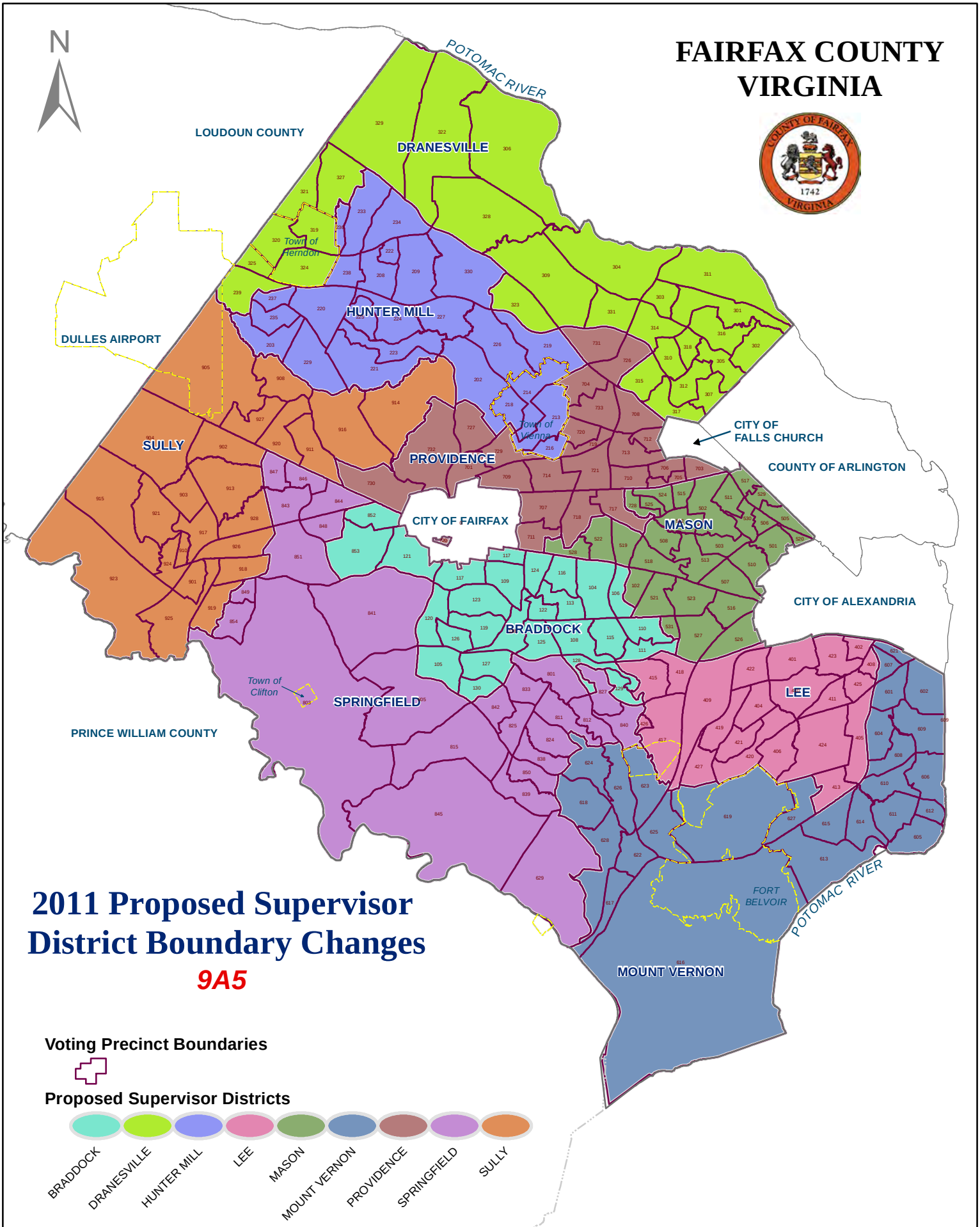

2011 Proposed Supervisor District Boundary Changes

9A5

Voting Precinct Boundaries

Proposed Supervisor Districts

BRADDOCK
DRANESVILLE
HUNTER MILL
LEE
MASON
MOUNT VERNON
PROVIDENCE
SPRINGFIELD
SULLY

Note: This map is intended for reference purposes only. Fairfax County does not provide any guarantee of the accuracy or completeness regarding the map information.

Plan Datasheet –9A5

Number of precincts moved:	7
Number of persons moved:	33946
Total deviation of the plan:	6.85%
Range of plan deviation:	-3.5 to 3.34%
Precincts moved list:	Bristow, Colvin, Coates, Eagle View, Monument, South County, Walnut Hill #2.

Target Population Size for Supervisor Districts: **120,192**

Summarized Population Counts by Supervisor District - Plan 9A5

Supervisor District	Deviation from Target Population	Total Population	White alone	Black or African American alone	American Indian and Alaska Native alone	Asian alone	Other Races	Hispanic or Latino
Braddock	-1.4%	118,484	78,528	7,014	374	22,377	10,191	16,762
Percent of total			*66.3%*	*5.9%*	*0.3%*	*18.9%*	*8.6%*	*14.1%*
Dranesville	-0.4%	119,740	81,982	6,107	371	20,629	10,651	15,814
Percent of total			*68.5%*	*5.1%*	*0.3%*	*17.2%*	*8.9%*	*13.2%*
Hunter Mill	1.9%	122,440	84,970	8,504	342	19,374	9,250	12,404
Percent of total			*69.4%*	*6.9%*	*0.3%*	*15.8%*	*7.6%*	*10.1%*
Lee	-1.8%	117,984	62,721	20,616	618	15,958	18,071	27,668
Percent of total			*53.2%*	*17.5%*	*0.5%*	*13.5%*	*15.3%*	*23.5%*
Mason	-3.5%	115,991	61,948	12,987	707	20,252	20,097	34,016
Percent of total			*53.4%*	*11.2%*	*0.6%*	*17.5%*	*17.3%*	*29.3%*
Mount Vernon	2.7%	123,411	75,372	21,495	457	13,388	12,699	17,986
Percent of total			*61.1%*	*17.4%*	*0.4%*	*10.8%*	*10.3%*	*14.6%*
Providence	1.6%	122,165	74,192	7,048	449	28,199	12,277	18,926
Percent of total			*60.7%*	*5.8%*	*0.4%*	*23.1%*	*10.0%*	*15.5%*
Springfield	-2.4%	117,308	81,576	7,660	263	20,332	7,477	10,298
Percent of total			*69.5%*	*6.5%*	*0.2%*	*17.3%*	*6.4%*	*8.8%*
Sully	3.3%	124,203	76,701	7,787	303	29,152	10,260	14,608
Percent of total			*61.8%*	*6.3%*	*0.2%*	*23.5%*	*8.3%*	*11.8%*
Fairfax County		**1,081,726**	**677,990**	**99,218**	**3,884**	**189,661**	**110,973**	**168,482**
Percent of total			***62.7%***	***9.2%***	***0.4%***	***17.5%***	***10.3%***	***15.6%***

Source: U.S. Census Bureau, 2010 Census Redistricting Data (Public Law 94-171) Summary File.

Committee Plan 9A5

5. Legal Requirements and Plan Summary

5.1. EQUAL REPRESENTATION AMONG DISTRICTS

5.1.1. Does the plan have a maximum population deviation of less than 10% between supervisor election districts?

5.1.1.1. Yes

5.1.2. What is the deviation between the population of the smallest supervisor district and the population of the largest supervisor district?

5.1.2.1. -3.5% to 3.3%

5.2. MINIMAL DISRUPTION

5.2.1. Does the plan create a minimum disruption of the existing supervisor district pattern of service?

5.2.1.1. Yes, it moves only 7 precincts.

5.2.2. If the plan includes fewer or more than the current number of supervisor districts (9), describe how the change in the number of supervisor districts promotes continuity of the existing district pattern of service.

5.2.2.1. N/A

5.3. PRECINCT BOUNDARIES

5.3.1. Does the plan utilize only existing precinct boundaries?

5.3.1.1. Yes

5.3.2. If any portion of a supervisor district boundary is not an existing precinct boundary, does that supervisor district boundary follow a Census block boundary?

5.3.2.1. N/A

5.3.3. If it follows a Census block boundary, does it follow a clearly defined and clearly observable line?

5.3.3.1. N/A

5.4. TRADITIONAL REDISTRICTING CRITERIA

5.4.1. Does the plan considers established communities of interest? Such communities of interest include, but are not limited to, geographic areas with similar characteristics such as ethnic, social, and cultural interest. Present and planned use of land and public facilities and existing geographical and political boundaries, including but not limited to incorporated town boundaries, are relevant to communities of interest.

5.4.1.1. Yes

5.4.2. Does the plan consider incumbent representation on local public bodies?

5.4.2.1. Yes

5.5. COMPACTNESS AND CONTIGUITY

5.5.1. Are the supervisor districts as compact as the existing districts?

5.5.1.1. Yes

5.5.2. Is each supervisor district composed entirely of connected (contiguous) pieces of geography (excluding the Fairfax County courthouse/jail complex in Fairfax City)?

5.5.2.1. Yes

5.6. RACIAL/LANGUAGE MINORITIES

5.6.1. Will the plan lead to a retrogression in the position of members of a racial or language minority group (i.e., will it make members of such a group worse off than they had been before the change) with respect to their opportunity to exercise the electoral franchise effectively?

5.6.1.1. No

5.6.2. Do any supervisor district lines split among two or more districts concentrations of members of a racial or language minority group that are large and compact enough so that they could constitute a majority in a single supervisor district?

5.6.2.1. No

5.7. COST

5.7.1. Would this plan increase or decrease the County's annual operating costs?

5.7.1.1. Operating costs will be unaffected by this plan

5.8. Presentation of Plan and Comments

AN ORDINANCE TO AMEND CHAPTER 7 OF THE FAIRFAX COUNTY CODE TO REAPPORTION THE ELECTION DISTRICTS OF THE MEMBERS OF THE BOARD OF SUPERVISORS

[CITIZENS ADVISORY COMMITTEE PLAN 9A5]

Draft of March 15, 2011

AN ORDINANCE to amend Fairfax County Code Chapter 7, Elections, by amending Sections 7-2-4, 7-2-5, 7-2-6, 7-2-8, 7-2-9, 7-2-10, and 7-2-11, relating to the election districts of the members of the Board of Supervisors.

Be it ordained by the Board of Supervisors of Fairfax County:

1. That Sections 7-2-4, 7-2-5, 7-2-6, 7-2-8, 7-2-9, 7-2-10, and 7-2-11 are amended and readopted as follows:

Section 7-2-4. - Braddock District.

The Braddock District shall consist of these election precincts: Bonnie Brae, ~~Bristow,~~ Burke Centre, Cardinal, Chapel, Eagle View, Fairview, Heritage, Keene Mill, Kings Park, Lake Braddock, Laurel, Long Branch, Monument, North Springfield No. 1, North Springfield No. 2, Oak Hill, Olde Creek, Olley, Ravensworth, Robinson, Sideburn, Signal Hill, Terra Centre, Villa, Wakefield, and Woodson.

Section 7-2-5. - Hunter Mill District.

The Hunter Mill District shall consist of these election precincts: Aldrin, Cameron Glen, ~~Coates,~~ Colvin, Dogwood, Flint Hill, Floris, Fox Mill, Frying Pan, Glade, Hunters Woods, McNair, North Point, Reston No. 1, Reston No. 2, Reston No. 3, South Lakes, Stuart, Sunrise Valley, Terraset, Vienna No. 1, Vienna No. 2, Vienna No. 4, Vienna No. 6, Westbriar, and Wolftrap.

Section 7-2-6. - Dranesville District.

The Dranesville District shall consist of these election precincts: Chain Bridge, Chesterbrook, Churchill, Clearview, Coates, ~~Colvin,~~ Cooper, El Nido, Forestville, Great Falls, Haycock, Herndon No. 1, Herndon No. 2, Herndon No. 3, Hickory, Hutchison, Kenmore, Kirby, Langley, Longfellow, McLean, Pimmit, Salona, Seneca, Shouse, Spring Hill, Sugarland, Westhampton, and Westmoreland.

Section 7-2-8. - Mason District.

The Mason District shall consist of these election precincts: Baileys, Barcroft, Belvedere, Bren Mar, Bristow, Brook Hill, Camelot, Columbia, Edsall, Glen Forest No. 1, Glen Forest No. 2, Holmes No. 1, Holmes No. 2, Hummer, Leewood, Lincolnia, Masonville, Parklawn, Poe, Ravenwood, Ridgelea, Saint Albans, Skyline, Sleepy Hollow, Walnut Hill No.1, Walnut Hill No. 2, Westlawn, Weyanoke, Whittier, and Willston.

Section 7-2-9. - Mount Vernon District.

The Mount Vernon District shall consist of these election precincts: Alban, Belle Haven, Belleview, Belvoir, Bucknell, Fort Hunt, Grosvenor, Gunston, Hollin Hall, Hunt, Huntington, Kirkside, Laurel Hill, Lorton, Lorton Center, Lorton Station, Marlan, Newington, Saratoga, Sherwood, ~~South County,~~ Stratford, Waynewood, Westgate, Whitman, Woodlawn, and Woodley.

Section 7-2-10. - Providence District.

The Providence District shall consist of these election precincts: Blake, Fairfax Court (that part of Fairfax County containing the governmental complex that is surrounded by Fairfax City), Fort Buffalo, Freedom Hill, Graham, Greenway, Kilmer, Magarity, Mantua, Marshall, Merrifield, Mosby, Nottoway, Oak Marr, Oakton, Penderbrook, Pine Ridge, Pine Spring, Price, Shreve, Stenwood, Thoreau, Timber Lane, Tysons, Walker, ~~Walnut Hill No. 2,~~ and Woodburn.

Section 7-2-11. - Springfield District.

The Springfield District shall consist of these election precincts: Burke, Centerpointe, Cherry Run, Clifton, ~~Eagle View,~~ Fair Lakes, Fair Oaks, Fairfax Station, Fountainhead, Greenbriar East, Greenbriar West, Irving, ~~Monument,~~ Newgate North, Newgate South, Orange, Parkway, Pohick, Popes Head, Sangster, Silverbrook, South County, South Run, Valley, West Springfield, White Oaks, Willow Springs, and Woodyard.

2. That this ordinance shall become effective upon adoption, and it shall be enforced after satisfactory completion of the federal preclearance procedure provided by Section 5 of the Voting Rights Act of 1965, as amended, 42 U.S.C. § 1973c.

GIVEN under my hand this _____ day of _____ 2011.

_____
Nancy Vehrs
Clerk to the Board of Supervisors

\\s17prolaw01\Documents\104659\ECW\Correspondence\344204.doc

FAIRFAX COUNTY VIRGINIA

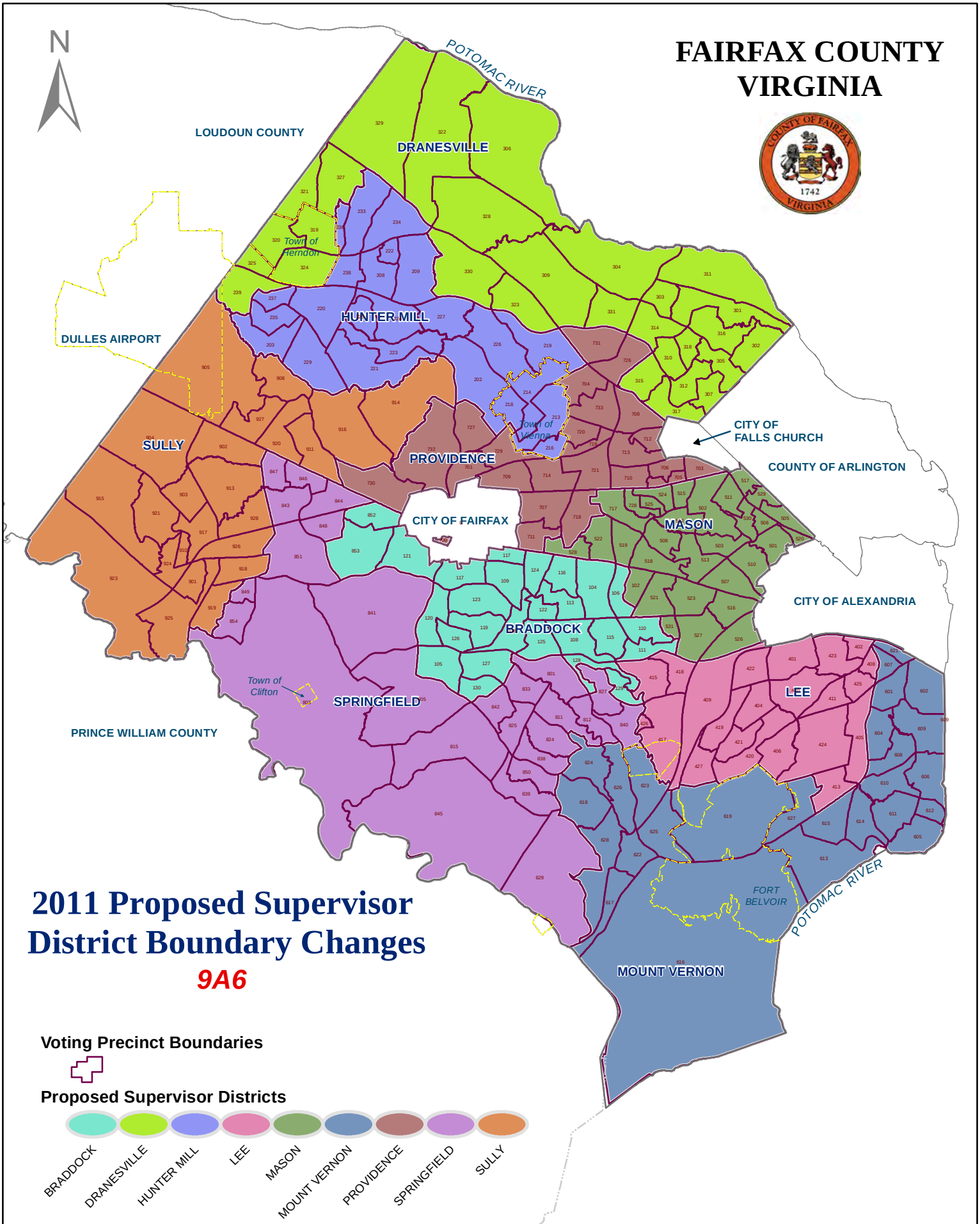

2011 Proposed Supervisor District Boundary Changes

9A6

Voting Precinct Boundaries

Proposed Supervisor Districts

BRADDOCK
DRANESVILLE
HUNTER MILL
LEE
MASON
MOUNT VERNON
PROVIDENCE
SPRINGFIELD
SULLY

Note: This map is intended for reference purposes only. Fairfax County does not provide any guarantee of the accuracy or completeness regarding the map information.

Plan Datasheet –9A6

Number of precincts moved:	7
Number of persons moved:	33964
Total deviation of the plan:	5.74%
Range of plan deviation:	-2.4 to 3.34%
Precincts moved list:	Bristow, Coates, Eagle View, Monument, South County, Walnut Hill #2, Woodburn.

Target Population Size for Supervisor Districts: **120,192**

Summarized Population Counts by Supervisor District - Plan 9A6

Supervisor District	Deviation from Target Population	Total Population	White alone	Black or African American alone	American Indian and Alaska Native alone	Asian alone	Other Races	Hispanic or Latino
Braddock	-1.4%	118,484	78,528	7,014	374	22,377	10,191	16,762
Percent of total			*66.3%*	*5.9%*	*0.3%*	*18.9%*	*8.6%*	*14.1%*
Dranesville	2.3%	122,980	84,489	6,183	373	21,122	10,813	15,977
Percent of total			*68.7%*	*5.0%*	*0.3%*	*17.2%*	*8.8%*	*13.0%*
Hunter Mill	-0.8%	119,200	82,463	8,428	340	18,881	9,088	12,241
Percent of total			*69.2%*	*7.1%*	*0.3%*	*15.8%*	*7.6%*	*10.3%*
Lee	-1.8%	117,984	62,721	20,616	618	15,958	18,071	27,668
Percent of total			*53.2%*	*17.5%*	*0.5%*	*13.5%*	*15.3%*	*23.5%*
Mason	-0.8%	119,249	64,006	13,166	742	20,973	20,362	34,466
Percent of total			*53.7%*	*11.0%*	*0.6%*	*17.6%*	*17.1%*	*28.9%*
Mount Vernon	2.7%	123,411	75,372	21,495	457	13,388	12,699	17,986
Percent of total			*61.1%*	*17.4%*	*0.4%*	*10.8%*	*10.3%*	*14.6%*
Providence	-1.1%	118,907	72,134	6,869	414	27,478	12,012	18,476
Percent of total			*60.7%*	*5.8%*	*0.3%*	*23.1%*	*10.1%*	*15.5%*
Springfield	-2.4%	117,308	81,576	7,660	263	20,332	7,477	10,298
Percent of total			*69.5%*	*6.5%*	*0.2%*	*17.3%*	*6.4%*	*8.8%*
Sully	3.3%	124,203	76,701	7,787	303	29,152	10,260	14,608
Percent of total			*61.8%*	*6.3%*	*0.2%*	*23.5%*	*8.3%*	*11.8%*
Fairfax County		**1,081,726**	**677,990**	**99,218**	**3,884**	**189,661**	**110,973**	**168,482**
Percent of total			***62.7%***	***9.2%***	***0.4%***	***17.5%***	***10.3%***	***15.6%***

Source: U.S. Census Bureau, 2010 Census Redistricting Data (Public Law 94-171) Summary File.

Committee Plan 9A6

1. Legal Requirements and Plan Summary

1.1. EQUAL REPRESENTATION AMONG DISTRICTS

1.1.1. Does the plan have a maximum population deviation of less than 10% between supervisor election districts?

1.1.1.1. yes

1.1.2. What is the deviation between the population of the smallest supervisor district and the population of the largest supervisor district?

1.1.2.1. -2.4 to +2.7 [Staff note: plan author's stated deviation range is incorrect; actual range is -2.4 to 3.34%].

1.2. MINIMAL DISRUPTION

1.2.1. The plan is intended to reduce to a minimum the number of precincts affected.

1.2.2. Does the plan create a minimum disruption of the existing supervisor district pattern of service?

1.2.2.1. Yes, by attempting to move as few precincts as was practicable.

1.2.3. If the plan includes fewer or more than the current number of supervisor districts (9), describe how the change in the number of supervisor districts promotes continuity of the existing district pattern of service.

1.2.3.1. The plan maintains the 9 districts.

1.3. PRECINCT BOUNDARIES

1.3.1. Does the plan utilize only existing precinct boundaries?

1.3.1.1. Yes

1.3.2. If any portion of a supervisor district boundary is not an existing precinct boundary, does that supervisor district boundary follow a Census block boundary?

1.3.2.1. N/A

1.3.3. If it follows a Census block boundary, does it follow a clearly defined and clearly observable line?

1.4. TRADITIONAL REDISTRICTING CRITERIA

1.4.1. The plan meets the suggested criteria of the Board of Supervisors.

1.4.2. Does the plan considers established communities of interest? Such communities of interest include, but are not limited to, geographic areas with similar characteristics such as ethnic, social, and cultural interest. Present and planned use of land and public facilities and existing geographical and political boundaries, including but not limited to incorporated town boundaries, are relevant to communities of interest.

1.4.3. Does the plan consider incumbent representation on local public bodies?

1.5. COMPACTNESS AND CONTIGUITY

1.5.1. Are the supervisor districts as compact as the existing districts?

1.5.1.1. Yes

1.5.2. Is each supervisor district composed entirely of connected (contiguous) pieces of geography (excluding the Fairfax County courthouse/jail complex in Fairfax City)?

1.5.2.1. Yes

1.6. RACIAL/LANGUAGE MINORITIES

1.6.1. The plan provides better concentration and, therefore, representation of minorities within Mason District.

1.6.2. N/A

1.6.3. Edit: The plan provides better representation for Hispanic and African Americans within Mason District.

1.6.4. Will the plan lead to a retrogression in the position of members of a racial or language minority group (i.e., will it make members of such a group worse off than they had been before the change) with respect to their opportunity to exercise the electoral franchise effectively?

1.6.5. Do any supervisor district lines split among two or more districts concentrations of members of a racial or language minority group that are large and compact enough so that they could constitute a majority in a single supervisor district?

1.7. COST

1.7.1. The plan does not increase cost for the future operation of the County.

1.7.2. Would this plan increase or decrease the County's annual operating costs?

1.8. Presentation of Plan and Comments

1.8.1. The plan provides for an important combination of a community of interest in placing Annandale High School within Mason District.

AN ORDINANCE TO AMEND CHAPTER 7 OF THE FAIRFAX COUNTY CODE TO REAPPORTION THE ELECTION DISTRICTS OF THE MEMBERS OF THE BOARD OF SUPERVISORS

[CITIZENS ADVISORY COMMITTEE PLAN 9A6]

Draft of March 15, 2011

AN ORDINANCE to amend Fairfax County Code Chapter 7, Elections, by amending Sections 7-2-4, 7-2-5, 7-2-6, 7-2-8, 7-2-9, 7-2-10, and 7-2-11, relating to the election districts of the members of the Board of Supervisors.

Be it ordained by the Board of Supervisors of Fairfax County:

1. That Sections 7-2-4, 7-2-5, 7-2-6, 7-2-8, 7-2-9, 7-2-10, and 7-2-11 are amended and readopted as follows:

Section 7-2-4. - Braddock District.

The Braddock District shall consist of these election precincts: Bonnie Brae, ~~Bristow,~~ Burke Centre, Cardinal, Chapel, Eagle View, Fairview, Heritage, Keene Mill, Kings Park, Lake Braddock, Laurel, Long Branch, Monument, North Springfield No. 1, North Springfield No. 2, Oak Hill, Olde Creek, Olley, Ravensworth, Robinson, Sideburn, Signal Hill, Terra Centre, Villa, Wakefield, and Woodson.

Section 7-2-5. - Hunter Mill District.

The Hunter Mill District shall consist of these election precincts: Aldrin, Cameron Glen, ~~Coates,~~ Dogwood, Flint Hill, Floris, Fox Mill, Frying Pan, Glade, Hunters Woods, McNair, North Point, Reston No. 1, Reston No. 2, Reston No. 3, South Lakes, Stuart, Sunrise Valley, Terraset, Vienna No. 1, Vienna No. 2, Vienna No. 4, Vienna No. 6, Westbriar, and Wolftrap.

Section 7-2-6. - Dranesville District.

The Dranesville District shall consist of these election precincts: Chain Bridge, Chesterbrook, Churchill, Clearview, Coates, Colvin, Cooper, El Nido, Forestville, Great Falls, Haycock, Herndon No. 1, Herndon No. 2, Herndon No. 3, Hickory, Hutchison, Kenmore, Kirby, Langley, Longfellow, McLean, Pimmit, Salona, Seneca, Shouse, Spring Hill, Sugarland, Westhampton, and Westmoreland.

Section 7-2-8. - Mason District.

The Mason District shall consist of these election precincts: Baileys, Barcroft, Belvedere, Bren Mar, Bristow, Brook Hill, Camelot, Columbia, Edsall, Glen Forest No. 1, Glen Forest No. 2, Holmes No. 1, Holmes No. 2, Hummer, Leewood, Lincolnia, Masonville, Parklawn, Poe, Ravenwood, Ridgelea, Saint Albans, Skyline, Sleepy Hollow, Walnut Hill No.1, Walnut Hill No. 2, Westlawn, Weyanoke, Whittier, ~~and~~ Willston, and Woodburn.

Section 7-2-9. - Mount Vernon District.

The Mount Vernon District shall consist of these election precincts: Alban, Belle Haven, Belleview, Belvoir, Bucknell, Fort Hunt, Grosvenor, Gunston, Hollin Hall, Hunt, Huntington, Kirkside, Laurel Hill, Lorton, Lorton Center, Lorton Station, Marlan, Newington, Saratoga, Sherwood, ~~South County,~~ Stratford, Waynewood, Westgate, Whitman, Woodlawn, and Woodley.

Section 7-2-10. - Providence District.

The Providence District shall consist of these election precincts: Blake, Fairfax Court (that part of Fairfax County containing the governmental complex that is surrounded by Fairfax City), Fort Buffalo, Freedom Hill, Graham, Greenway, Kilmer, Magarity, Mantua, Marshall, Merrifield, Mosby, Nottoway, Oak Marr, Oakton, Penderbrook, Pine Ridge, Pine Spring, Price, Shreve, Stenwood, Thoreau, Timber Lane, Tysons, and Walker~~, Walnut Hill No. 2, and Woodburn~~.

Section 7-2-11. - Springfield District.

The Springfield District shall consist of these election precincts: Burke, Centerpointe, Cherry Run, Clifton, ~~Eagle View,~~ Fair Lakes, Fair Oaks, Fairfax Station, Fountainhead, Greenbriar East, Greenbriar West, Irving, ~~Monument,~~ Newgate North, Newgate South, Orange, Parkway, Pohick, Popes Head, Sangster, Silverbrook, South County, South Run, Valley, West Springfield, White Oaks, Willow Springs, and Woodyard.

2. That this ordinance shall become effective upon adoption, and it shall be enforced after satisfactory completion of the federal preclearance procedure provided by Section 5 of the Voting Rights Act of 1965, as amended, 42 U.S.C. § 1973c.

GIVEN under my hand this _____ day of _____ 2011.

_____
Nancy Vehrs
Clerk to the Board of Supervisors

\\s17prolaw01\Documents\104659\ECW\Correspondence\344210.doc

FAIRFAX COUNTY VIRGINIA

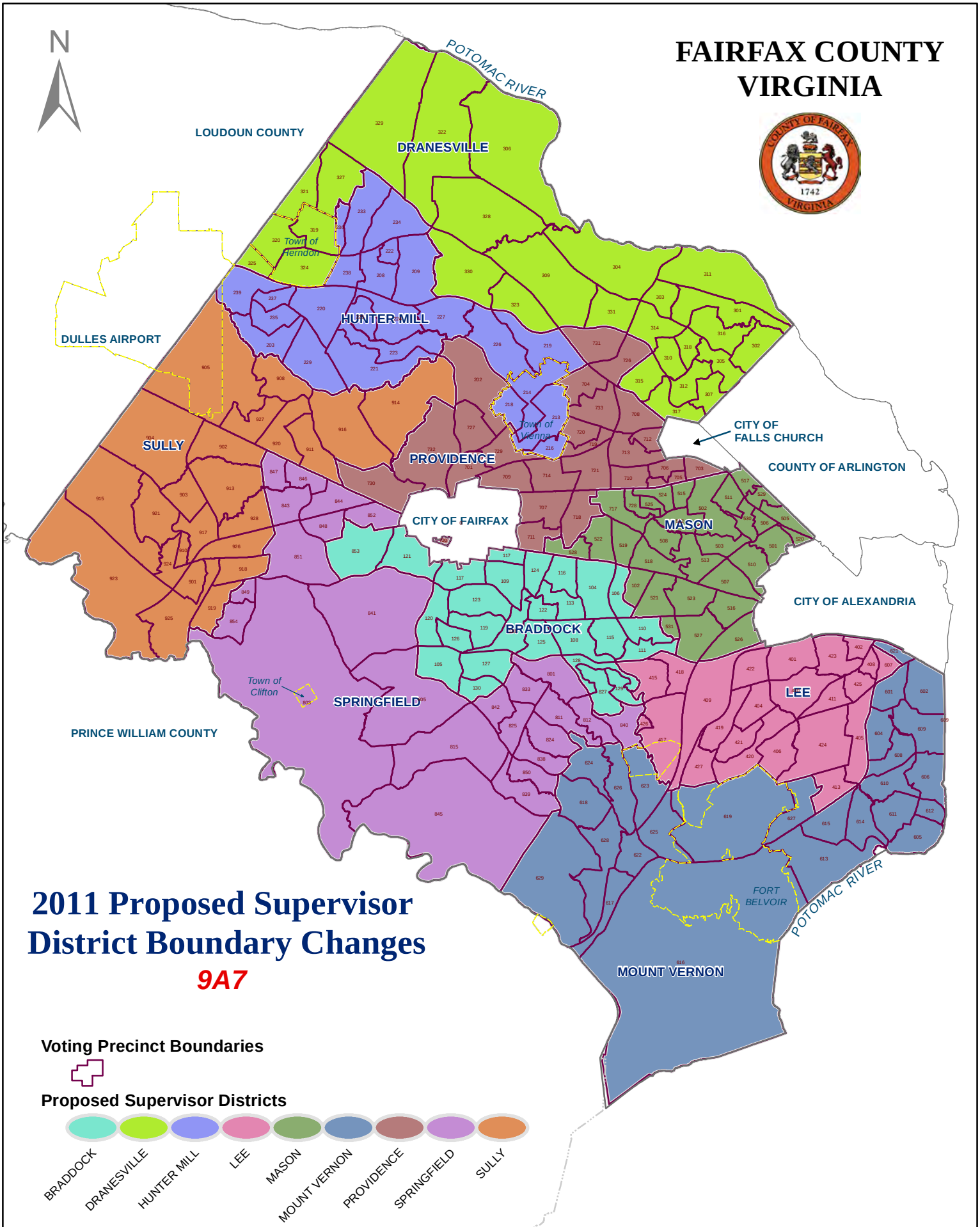

2011 Proposed Supervisor District Boundary Changes

9A7

Voting Precinct Boundaries

Proposed Supervisor Districts

BRADDOCK
DRANESVILLE
HUNTER MILL
LEE
MASON
MOUNT VERNON
PROVIDENCE
SPRINGFIELD
SULLY

Note: This map is intended for reference purposes only. Fairfax County does not provide any guarantee of the accuracy or completeness regarding the map information.

Plan Datasheet –9A7

Number of precincts moved:	7
Number of persons moved:	31000
Total deviation of the plan:	7.95%
Range of plan deviation:	-4.08 to 3.87%
Precincts moved list:	Bristow, Eagle View, Flint Hill, Huntington, Irving, Walnut Hill #2, Woodburn.

Target Population Size for Supervisor Districts: **120,192**

Summarized Population Counts by Supervisor District - Plan 9A7

Supervisor District	Deviation from Target Population	Total Population	White alone	Black or African American alone	American Indian and Alaska Native alone	Asian alone	Other Races	Hispanic or Latino
Braddock	-4.1%	115,288	77,640	6,469	370	20,880	9,929	16,626
Percent of total			*67.3%*	*5.6%*	*0.3%*	*18.1%*	*8.6%*	*14.4%*
Dranesville	-3.8%	115,586	81,963	4,884	360	18,267	10,112	15,122
Percent of total			*70.9%*	*4.2%*	*0.3%*	*15.8%*	*8.7%*	*13.1%*
Hunter Mill	0.4%	120,662	80,412	9,577	332	21,016	9,325	12,486
Percent of total			*66.6%*	*7.9%*	*0.3%*	*17.4%*	*7.7%*	*10.3%*
Lee	3.0%	123,768	66,389	21,382	637	16,506	18,854	28,788
Percent of total			*53.6%*	*17.3%*	*0.5%*	*13.3%*	*15.2%*	*23.3%*
Mason	-0.8%	119,249	64,006	13,166	742	20,973	20,362	34,466
Percent of total			*53.7%*	*11.0%*	*0.6%*	*17.6%*	*17.1%*	*28.9%*
Mount Vernon	1.3%	121,717	74,263	21,345	444	13,464	12,201	17,172
Percent of total			*61.0%*	*17.5%*	*0.4%*	*11.1%*	*10.0%*	*14.1%*
Providence	3.9%	124,839	76,711	7,019	435	28,198	12,476	19,086
Percent of total			*61.4%*	*5.6%*	*0.3%*	*22.6%*	*10.0%*	*15.3%*
Springfield	-3.1%	116,414	79,905	7,589	261	21,205	7,454	10,128
Percent of total			*68.6%*	*6.5%*	*0.2%*	*18.2%*	*6.4%*	*8.7%*
Sully	3.3%	124,203	76,701	7,787	303	29,152	10,260	14,608
Percent of total			*61.8%*	*6.3%*	*0.2%*	*23.5%*	*8.3%*	*11.8%*
Fairfax County		**1,081,726**	**677,990**	**99,218**	**3,884**	**189,661**	**110,973**	**168,482**
Percent of total			***62.7%***	***9.2%***	***0.4%***	***17.5%***	***10.3%***	***15.6%***

Source: U.S. Census Bureau, 2010 Census Redistricting Data (Public Law 94-171) Summary File.

Committee Plan 9A7

1. **Legal Requirements and Plan Summary**

1.1. EQUAL REPRESENTATION AMONG DISTRICTS

1.1.1. Does the plan have a maximum population deviation of less than 10% between supervisor election districts?

1.1.1.1. Yes

1.1.2. What is the deviation between the population of the smallest supervisor district and the population of the largest supervisor district?

1.1.2.1. 7.95%

1.2. MINIMAL DISRUPTION

1.2.1. Does the plan create a minimum disruption of the existing supervisor district pattern of service?

1.2.1.1. Yes

1.2.2. If the plan includes fewer or more than the current number of supervisor districts (9), describe how the change in the number of supervisor districts promotes continuity of the existing district pattern of service.

1.2.2.1. N/A

1.3. PRECINCT BOUNDARIES

1.3.1. Does the plan utilize only existing precinct boundaries?

1.3.1.1. Yes

1.3.2. If any portion of a supervisor district boundary is not an existing precinct boundary, does that supervisor district boundary follow a Census block boundary?

1.3.2.1. N/A

1.3.3. If it follows a Census block boundary, does it follow a clearly defined and clearly observable line?

1.3.3.1. N/A

1.4. TRADITIONAL REDISTRICTING CRITERIA

1.4.1. Does the plan considers established communities of interest? Such communities of interest include, but are not limited to, geographic areas with similar characteristics such as ethnic, social, and cultural interest. Present and planned use of land and public facilities and existing geographical and political boundaries, including but not limited to incorporated town boundaries, are relevant to communities of interest.

1.4.1.1. Yes

1.4.2. Does the plan consider incumbent representation on local public bodies?

1.4.2.1. Yes

1.5. COMPACTNESS AND CONTIGUITY

1.5.1. Are the supervisor districts as compact as the existing districts?

1.5.1.1. Yes

1.5.1.2. Yes

1.5.2. Is each supervisor district composed entirely of connected (contiguous) pieces of geography (excluding the Fairfax County courthouse/jail complex in Fairfax City)?

1.5.2.1. Yes

1.6. RACIAL/LANGUAGE MINORITIES

1.6.1. Will the plan lead to a retrogression in the position of members of a racial or language minority group (i.e., will it make members of such a group worse off than they had been before the change) with respect to their opportunity to exercise the electoral franchise effectively?

1.6.1.1. No

1.6.2. Do any supervisor district lines split among two or more districts concentrations of members of a racial or language minority group that are large and compact enough so that they could constitute a majority in a single supervisor district?

1.6.2.1. No

1.7. COST

1.7.1. Would this plan increase or decrease the County's annual operating costs?

1.7.1.1. No

Presentation of Plan and Comments

AN ORDINANCE TO AMEND CHAPTER 7 OF THE FAIRFAX COUNTY CODE TO REAPPORTION THE ELECTION DISTRICTS OF THE MEMBERS OF THE BOARD OF SUPERVISORS

[CITIZENS ADVISORY COMMITTEE PLAN 9A7]

Draft of March 15, 2011

AN ORDINANCE to amend Fairfax County Code Chapter 7, Elections, by amending Sections 7-2-4, 7-2-5, 7-2-7, 7-2-8, 7-2-9, 7-2-10, and 7-2-11, relating to the election districts of the members of the Board of Supervisors.

Be it ordained by the Board of Supervisors of Fairfax County:

1. That Sections 7-2-4, 7-2-5, 7-2-7, 7-2-8, 7-2-9, 7-2-10, and 7-2-11 are amended and readopted as follows:

Section 7-2-4. - Braddock District.

The Braddock District shall consist of these election precincts: Bonnie Brae, ~~Bristow,~~ Burke Centre, Cardinal, Chapel, Eagle View, Fairview, Heritage, Irving, Keene Mill, Kings Park, Lake Braddock, Laurel, Long Branch, North Springfield No. 1, North Springfield No. 2, Oak Hill, Olde Creek, Olley, Ravensworth, Robinson, Sideburn, Signal Hill, Terra Centre, Villa, Wakefield, and Woodson.

Section 7-2-5. - Hunter Mill District.

The Hunter Mill District shall consist of these election precincts: Aldrin, Cameron Glen, Coates, Dogwood, ~~Flint Hill,~~ Floris, Fox Mill, Frying Pan, Glade, Hunters Woods, McNair, North Point, Reston No. 1, Reston No. 2, Reston No. 3, South Lakes, Stuart, Sunrise Valley, Terraset, Vienna No. 1, Vienna No. 2, Vienna No. 4, Vienna No. 6, Westbriar, and Wolftrap.

Section 7-2-7. - Lee District.

The Lee District shall consist of these election precincts: Bush Hill, Cameron, Clermont, Crestwood, Fairfield, Franconia, Garfield, Greenspring, Groveton, Hayfield, Huntington, Huntley, Island Creek, Kingstowne, Lane, Lynbrook, Mount Eagle, Pioneer, Rose Hill, Van Dorn, Villages, Virginia Hills, and Wilton.

Section 7-2-8. - Mason District.

The Mason District shall consist of these election precincts: Baileys, Barcroft, Belvedere, Bren Mar, Bristow, Brook Hill, Camelot, Columbia, Edsall, Glen Forest No. 1, Glen Forest No. 2, Holmes No. 1, Holmes No. 2, Hummer, Leewood, Lincolnia, Masonville, Parklawn, Poe, Ravenwood, Ridgelea, Saint Albans, Skyline, Sleepy Hollow, Walnut Hill No.1, Walnut Hill No. 2, Westlawn, Weyanoke, Whittier, ~~and~~ Willston, and Woodburn.

Section 7-2-9. - Mount Vernon District.

The Mount Vernon District shall consist of these election precincts: Alban, Belle Haven, Belleview, Belvoir, Bucknell, Fort Hunt, Grosvenor, Gunston, Hollin Hall, Hunt, ~~Huntington,~~ Kirkside, Laurel Hill, Lorton, Lorton Center, Lorton Station, Marlan, Newington, Saratoga, Sherwood, South County, Stratford, Waynewood, Westgate, Whitman, Woodlawn, and Woodley.

Section 7-2-10. - Providence District.

The Providence District shall consist of these election precincts: Blake, Fairfax Court (that part of Fairfax County containing the governmental complex that is surrounded by Fairfax City), Flint Hill, Fort Buffalo, Freedom Hill, Graham, Greenway, Kilmer, Magarity, Mantua, Marshall, Merrifield, Mosby, Nottoway, Oak Marr, Oakton, Penderbrook, Pine Ridge, Pine Spring, Price, Shreve, Stenwood, Thoreau, Timber Lane, Tysons, and Walker~~, Walnut Hill No. 2, and Woodburn~~.

Section 7-2-11. - Springfield District.

The Springfield District shall consist of these election precincts: Burke, Centerpointe, Cherry Run, Clifton, ~~Eagle View,~~ Fair Lakes, Fair Oaks, Fairfax Station, Fountainhead, Greenbriar East, Greenbriar West, ~~Irving,~~ Monument, Newgate North, Newgate South, Orange, Parkway, Pohick, Popes Head, Sangster, Silverbrook, South Run, Valley, West Springfield, White Oaks, Willow Springs, and Woodyard.

2. That this ordinance shall become effective upon adoption, and it shall be enforced after satisfactory completion of the federal preclearance procedure provided by Section 5 of the Voting Rights Act of 1965, as amended, 42 U.S.C. § 1973c.

1

GIVEN under my hand this _____ day of _____ 2011.

_____
Nancy Vehrs
Clerk to the Board of Supervisors

\\s17prolaw01\Documents\104659\ECW\Correspondence\344220.doc

FAIRFAX COUNTY VIRGINIA

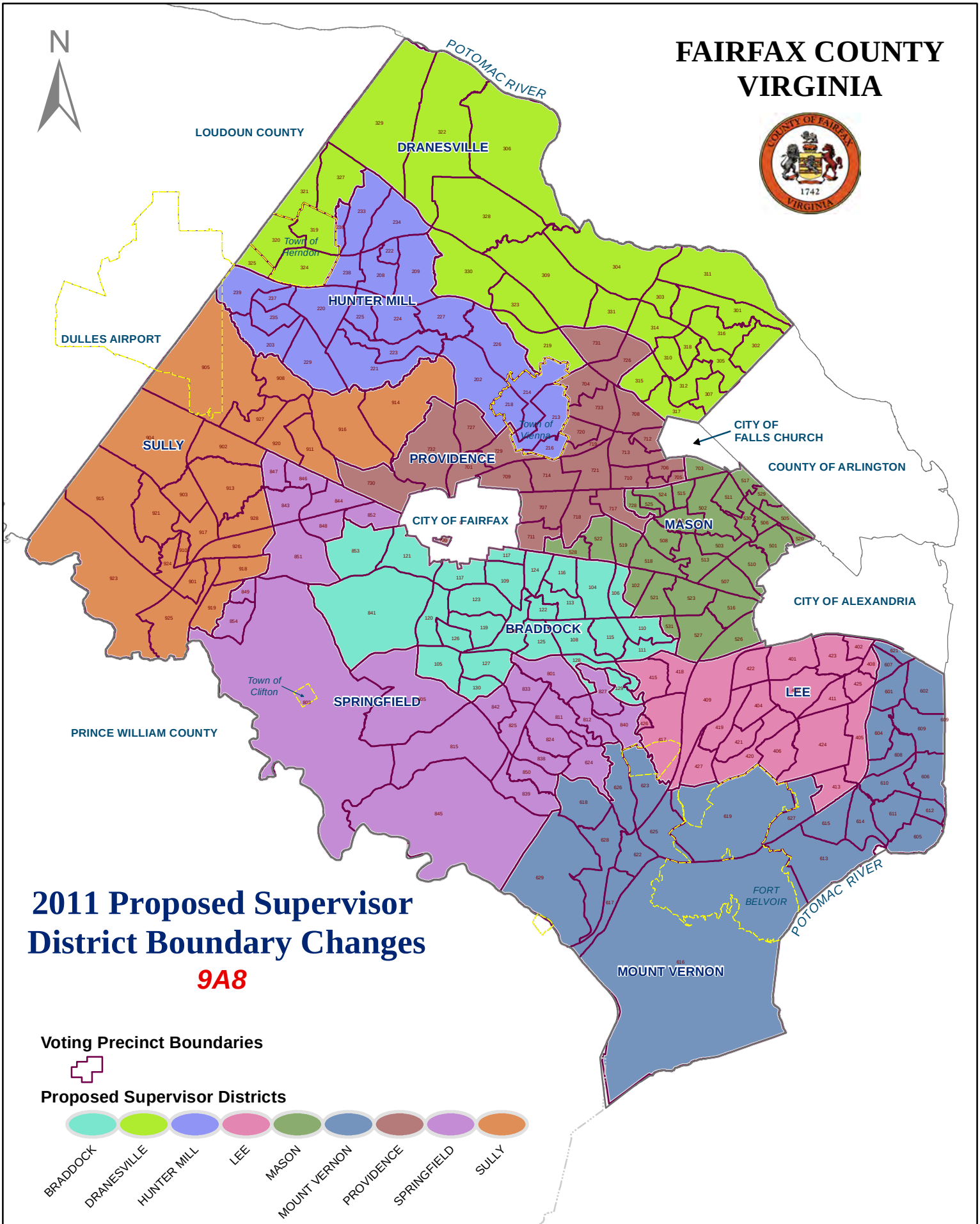

2011 Proposed Supervisor District Boundary Changes

9A8

Voting Precinct Boundaries

Proposed Supervisor Districts

BRADDOCK
DRANESVILLE
HUNTER MILL
LEE
MASON
MOUNT VERNON
PROVIDENCE
SPRINGFIELD
SULLY

Note: This map is intended for reference purposes only. Fairfax County does not provide any guarantee of the accuracy or completeness regarding the map information.

Plan Datasheet –9A8

Number of precincts moved:	7
Number of persons moved:	31282
Total deviation of the plan:	6.57%
Range of plan deviation:	-3.23 to 3.34%
Precincts moved list:	Bristow, Eagle View, Fort Buffalo, Hunt, Popes Head, Walnut Hill #2, Westbriar.

Target Population Size for Supervisor Districts: **120,192**

Summarized Population Counts by Supervisor District - Plan 9A8

Supervisor District	Deviation from Target Population	Total Population	White alone	Black or African American alone	American Indian and Alaska Native alone	Asian alone	Other Races	Hispanic or Latino
Braddock	-3.2%	116,310	78,334	6,573	370	21,049	9,984	16,472
Percent of total			*67.3%*	*5.7%*	*0.3%*	*18.1%*	*8.6%*	*14.2%*
Dranesville	0.6%	120,854	85,763	5,050	366	19,317	10,358	15,431
Percent of total			*71.0%*	*4.2%*	*0.3%*	*16.0%*	*8.6%*	*12.8%*
Hunter Mill	0.9%	121,326	81,189	9,561	347	20,686	9,543	12,787
Percent of total			*66.9%*	*7.9%*	*0.3%*	*17.0%*	*7.9%*	*10.5%*
Lee	-1.8%	117,984	62,721	20,616	618	15,958	18,071	27,668
Percent of total			*53.2%*	*17.5%*	*0.5%*	*13.5%*	*15.3%*	*23.5%*
Mason	-0.5%	119,542	63,641	13,334	728	21,030	20,809	35,160
Percent of total			*53.2%*	*11.2%*	*0.6%*	*17.6%*	*17.4%*	*29.4%*
Mount Vernon	1.6%	122,086	74,289	21,607	448	13,129	12,613	17,790
Percent of total			*60.8%*	*17.7%*	*0.4%*	*10.8%*	*10.3%*	*14.6%*
Providence	-1.3%	118,614	72,499	6,701	428	27,421	11,565	17,782
Percent of total			*61.1%*	*5.6%*	*0.4%*	*23.1%*	*9.8%*	*15.0%*
Springfield	0.5%	120,807	82,853	7,989	276	21,919	7,770	10,784
Percent of total			*68.6%*	*6.6%*	*0.2%*	*18.1%*	*6.4%*	*8.9%*
Sully	3.3%	124,203	76,701	7,787	303	29,152	10,260	14,608
Percent of total			*61.8%*	*6.3%*	*0.2%*	*23.5%*	*8.3%*	*11.8%*
Fairfax County		**1,081,726**	**677,990**	**99,218**	**3,884**	**189,661**	**110,973**	**168,482**
Percent of total			***62.7%***	***9.2%***	***0.4%***	***17.5%***	***10.3%***	***15.6%***

Source: U.S. Census Bureau, 2010 Census Redistricting Data (Public Law 94-171) Summary File.

Committee Plan 9A8

1. **Legal Requirements and Plan Summary**

1.1. EQUAL REPRESENTATION AMONG DISTRICTS

1.1.1. Does the plan have a maximum population deviation of less than 10% between supervisor election districts?

1.1.1.1. Yes

1.1.2. What is the deviation between the population of the smallest supervisor district and the population of the largest supervisor district?

1.1.2.1. 6.56% (-3.32% to 3.34%)

1.2. MINIMAL DISRUPTION

1.2.1. Does the plan create a minimum disruption of the existing supervisor district pattern of service?

1.2.1.1. No Supervisors move.

1.2.2. If the plan includes fewer or more than the current number of supervisor districts (9), describe how the change in the number of supervisor districts promotes continuity of the existing district pattern of service.

1.2.2.1. Same #

1.3. PRECINCT BOUNDARIES

1.3.1. Does the plan utilize only existing precinct boundaries?

1.3.1.1. Yes

1.3.2. If any portion of a supervisor district boundary is not an existing precinct boundary, does that supervisor district boundary follow a Census block boundary?

1.3.2.1. N/A

1.3.3. If it follows a Census block boundary, does it follow a clearly defined and clearly observable line?

1.3.3.1. Yes

1.4. TRADITIONAL REDISTRICTING CRITERIA

1.4.1. Does the plan considers established communities of interest? Such communities of interest include, but are not limited to, geographic areas with similar characteristics such as ethnic, social, and cultural interest. Present and planned use of land and public facilities and existing geographical and political boundaries, including but not limited to incorporated town boundaries, are relevant to communities of interest.

1.4.1.1. Yes

1.4.2. Does the plan consider incumbent representation on local public bodies?

1.4.2.1. Yes

1.5. COMPACTNESS AND CONTIGUITY

1.5.1. Are the supervisor districts as compact as the existing districts?

1.5.1.1. Yes

1.5.2. Is each supervisor district composed entirely of connected (contiguous) pieces of geography (excluding the Fairfax County courthouse/jail complex in Fairfax City)?

1.5.2.1. Yes except for the Judicial Center in Fairfax City that already exists.

1.6. RACIAL/LANGUAGE MINORITIES

1.6.1. Will the plan lead to a retrogression in the position of members of a racial or language minority group (i.e., will it make members of such a group worse off than they had been before the change) with respect to their opportunity to exercise the electoral franchise effectively?

1.6.1.1. No

1.6.2. Do any supervisor district lines split among two or more districts concentrations of members of a racial or language minority group that are large and compact enough so that they could constitute a majority in a single supervisor district?

1.6.2.1. No

1.7. COST

1.7.1. Would this plan increase or decrease the County's annual operating costs?

1.7.1.1. Should be change

1.7.1.2. Should be no change

1.8. Presentation of Plan and Comments

1.8.1. Mt Vernon Springfield Hunt 5415 BRADDOCK MASON Bristow 5503 SPRINGFIELD BRADDOCK Popes Head 4378 SPRINGFIELD BRADDOCK Eagle View 6005 HUNTER-MILL DRANESVILLE Westbriar 5268 PROVIDENCE MASON Fort Buffalo 3551 PROVIDENCE MASON Walnut Hill #2 1162 Total 31282

1.8.2. Mt Vernon Springfield Hunt 5415 BRADDOCK MASON Bristow 5503 SPRINGFIELD BRADDOCK Popes Head 4378 SPRINGFIELD BRADDOCK Eagle View 6005 HUNTER-MILL DRANESVILLE Westbriar 5268 PROVIDENCE MASON Fort Buffalo 3551 PROVIDENCE MASON Walnut Hill #2 1162 Total 31282

1.8.3. 6 Precincts moved. [Staff note: plan author's stated number of precincts moved is incorrect; actual number is 7.]

AN ORDINANCE TO AMEND CHAPTER 7 OF THE FAIRFAX COUNTY CODE TO REAPPORTION THE ELECTION DISTRICTS OF THE MEMBERS OF THE BOARD OF SUPERVISORS

[CITIZENS ADVISORY COMMITTEE PLAN 9A8]

Draft of March 15, 2011

AN ORDINANCE to amend Fairfax County Code Chapter 7, Elections, by amending Sections 7-2-4, 7-2-5, 7-2-6, 7-2-8, 7-2-9, 7-2-10, and 7-2-11, relating to the election districts of the members of the Board of Supervisors.

Be it ordained by the Board of Supervisors of Fairfax County:

1. That Sections 7-2-4, 7-2-5, 7-2-6, 7-2-8, 7-2-9, 7-2-10, and 7-2-11 are amended and readopted as follows:

Section 7-2-4. - Braddock District.

The Braddock District shall consist of these election precincts: Bonnie Brae, ~~Bristow,~~ Burke Centre, Cardinal, Chapel, Eagle View, Fairview, Heritage, Keene Mill, Kings Park, Lake Braddock, Laurel, Long Branch, North Springfield No. 1, North Springfield No. 2, Oak Hill, Olde Creek, Olley, Popes Head, Ravensworth, Robinson, Sideburn, Signal Hill, Terra Centre, Villa, Wakefield, and Woodson.

Section 7-2-5. - Hunter Mill District.

The Hunter Mill District shall consist of these election precincts: Aldrin, Cameron Glen, Coates, Dogwood, Flint Hill, Floris, Fox Mill, Frying Pan, Glade, Hunters Woods, McNair, North Point, Reston No. 1, Reston No. 2, Reston No. 3, South Lakes, Stuart, Sunrise Valley, Terraset, Vienna No. 1, Vienna No. 2, Vienna No. 4, Vienna No. 6, ~~Westbriar,~~ and Wolftrap.

Section 7-2-6. - Dranesville District.

The Dranesville District shall consist of these election precincts: Chain Bridge, Chesterbrook, Churchill, Clearview, Colvin, Cooper, El Nido, Forestville, Great Falls, Haycock, Herndon No. 1, Herndon No. 2, Herndon No. 3, Hickory, Hutchison, Kenmore, Kirby, Langley, Longfellow, McLean, Pimmit, Salona, Seneca, Shouse, Spring Hill, Sugarland, Westbriar, Westhampton, and Westmoreland.

Section 7-2-8. - Mason District.

The Mason District shall consist of these election precincts: Baileys, Barcroft, Belvedere, Bren Mar, Bristow, Brook Hill, Camelot, Columbia, Edsall, Fort Buffalo, Glen Forest No. 1, Glen Forest No. 2, Holmes No. 1, Holmes No. 2, Hummer, Leewood, Lincolnia, Masonville, Parklawn, Poe, Ravenwood, Ridgelea, Saint Albans, Skyline, Sleepy Hollow, Walnut Hill No.1, Walnut Hill No. 2, Westlawn, Weyanoke, Whittier, and Willston.

Section 7-2-9. - Mount Vernon District.

The Mount Vernon District shall consist of these election precincts: Alban, Belle Haven, Belleview, Belvoir, Bucknell, Fort Hunt, Grosvenor, Gunston, Hollin Hall, ~~Hunt,~~ Huntington, Kirkside, Laurel Hill, Lorton, Lorton Center, Lorton Station, Marlan, Newington, Saratoga, Sherwood, South County, Stratford, Waynewood, Westgate, Whitman, Woodlawn, and Woodley.

Section 7-2-10. - Providence District.

The Providence District shall consist of these election precincts: Blake, Fairfax Court (that part of Fairfax County containing the governmental complex that is surrounded by Fairfax City), ~~Fort Buffalo,~~ Freedom Hill, Graham, Greenway, Kilmer, Magarity, Mantua, Marshall, Merrifield, Mosby, Nottoway, Oak Marr, Oakton, Penderbrook, Pine Ridge, Pine Spring, Price, Shreve, Stenwood, Thoreau, Timber Lane, Tysons, Walker, ~~Walnut Hill No. 2,~~ and Woodburn.

Section 7-2-11. - Springfield District.

The Springfield District shall consist of these election precincts: Burke, Centerpointe, Cherry Run, Clifton, ~~Eagle View,~~ Fair Lakes, Fair Oaks, Fairfax Station, Fountainhead, Greenbriar East, Greenbriar West, Hunt, Irving, Monument, Newgate North, Newgate South, Orange, Parkway, Pohick, ~~Popes Head,~~ Sangster, Silverbrook, South Run, Valley, West Springfield, White Oaks, Willow Springs, and Woodyard.

2. That this ordinance shall become effective upon adoption, and it shall be enforced after satisfactory completion of the federal preclearance procedure provided by Section 5 of the Voting Rights Act of 1965, as amended, 42 U.S.C. § 1973c.

GIVEN under my hand this _____ day of _____ 2011.

_____
Nancy Vehrs
Clerk to the Board of Supervisors

\\s17prolaw01\Documents\104659\ECW\Correspondence\344234.doc

FAIRFAX COUNTY VIRGINIA

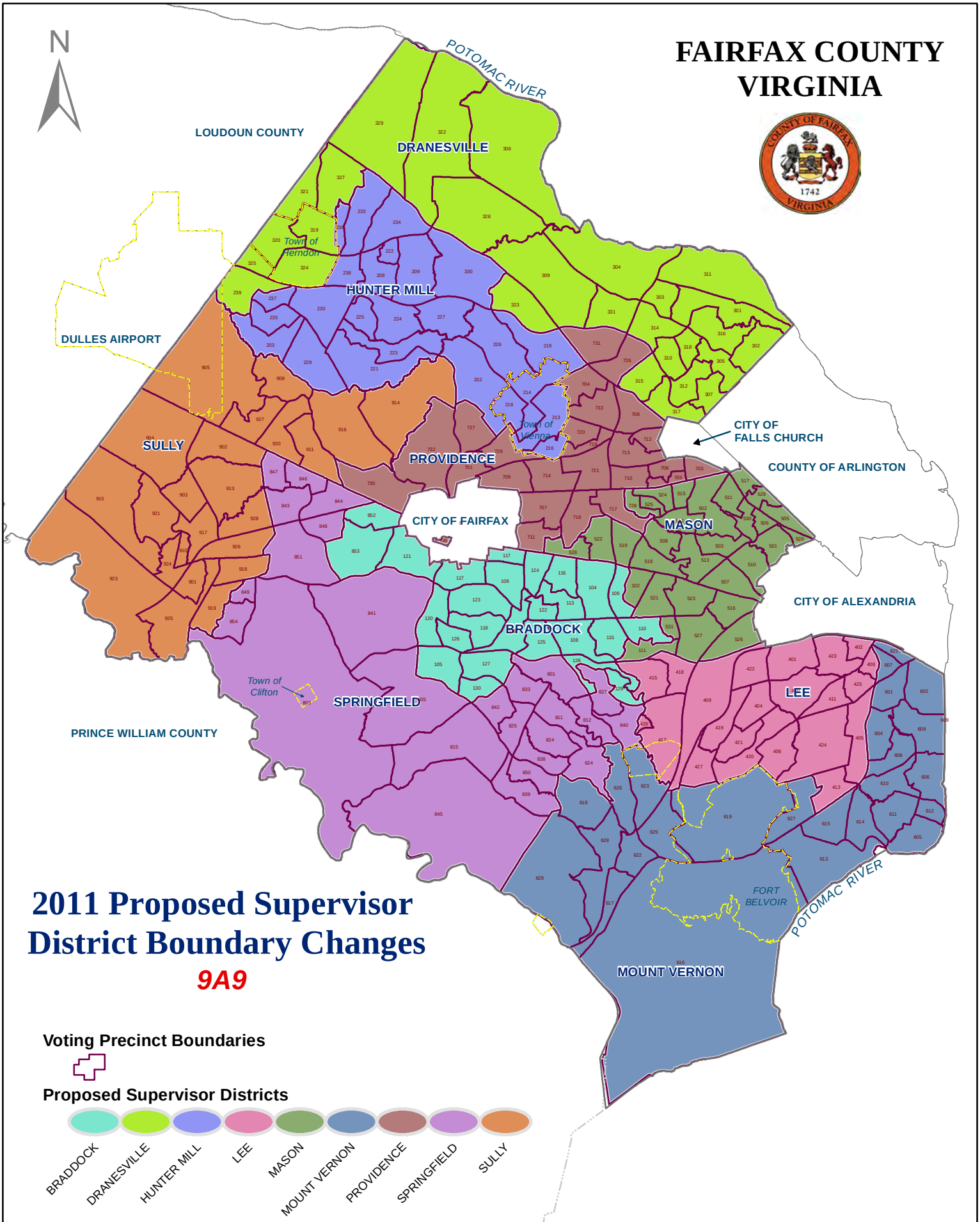

2011 Proposed Supervisor District Boundary Changes

9A9

Voting Precinct Boundaries

Proposed Supervisor Districts

BRADDOCK
DRANESVILLE
HUNTER MILL
LEE
MASON
MOUNT VERNON
PROVIDENCE
SPRINGFIELD
SULLY

Note: This map is intended for reference purposes only. Fairfax County does not provide any guarantee of the accuracy or completeness regarding the map information.

Plan Datasheet –9A9

Number of precincts moved:	8
Number of persons moved:	38897
Total deviation of the plan:	7.78%
Range of plan deviation:	-4.44 to 3.34%
Precincts moved list:	Bristow, Coates, Colvin, Eagle View, Hunt, Monument, North Springfield #2, Walnut Hill #2.

Target Population Size for Supervisor Districts: **120,192**

Summarized Population Counts by Supervisor District - Plan 9A9

Supervisor District	Deviation from Target Population	Total Population	White alone	Black or African American alone	American Indian and Alaska Native alone	Asian alone	Other Races	Hispanic or Latino
Braddock	-4.4%	114,858	76,713	6,705	339	21,727	9,374	15,504
Percent of total			*66.8%*	*5.8%*	*0.3%*	*18.9%*	*8.2%*	*13.5%*
Dranesville	-0.4%	119,740	81,982	6,107	371	20,629	10,651	15,814
Percent of total			*68.5%*	*5.1%*	*0.3%*	*17.2%*	*8.9%*	*13.2%*
Hunter Mill	1.9%	122,440	84,970	8,504	342	19,374	9,250	12,404
Percent of total			*69.4%*	*6.9%*	*0.3%*	*15.8%*	*7.6%*	*10.1%*
Lee	-1.8%	117,984	62,721	20,616	618	15,958	18,071	27,668
Percent of total			*53.2%*	*17.5%*	*0.5%*	*13.5%*	*15.3%*	*23.5%*
Mason	-0.5%	119,617	63,763	13,296	742	20,902	20,914	35,274
Percent of total			*53.3%*	*11.1%*	*0.6%*	*17.5%*	*17.5%*	*29.5%*
Mount Vernon	1.6%	122,086	74,289	21,607	448	13,129	12,613	17,790
Percent of total			*60.8%*	*17.7%*	*0.4%*	*10.8%*	*10.3%*	*14.6%*
Providence	1.6%	122,165	74,192	7,048	449	28,199	12,277	18,926
Percent of total			*60.7%*	*5.8%*	*0.4%*	*23.1%*	*10.0%*	*15.5%*
Springfield	-1.3%	118,633	82,659	7,548	272	20,591	7,563	10,494
Percent of total			*69.7%*	*6.4%*	*0.2%*	*17.4%*	*6.4%*	*8.8%*
Sully	3.3%	124,203	76,701	7,787	303	29,152	10,260	14,608
Percent of total			*61.8%*	*6.3%*	*0.2%*	*23.5%*	*8.3%*	*11.8%*
Fairfax County		**1,081,726**	**677,990**	**99,218**	**3,884**	**189,661**	**110,973**	**168,482**
Percent of total			***62.7%***	***9.2%***	***0.4%***	***17.5%***	***10.3%***	***15.6%***

Source: U.S. Census Bureau, 2010 Census Redistricting Data (Public Law 94-171) Summary File.

Committee Plan 9A9

9. Legal Requirements and Plan Summary

9.1. EQUAL REPRESENTATION AMONG DISTRICTS

9.1.1. Does the plan have a maximum population deviation of less than 10% between supervisor election districts?

9.1.1.1. Yes.

9.1.2. What is the deviation between the population of the smallest supervisor district and the population of the largest supervisor district?

9.1.2.1. The deviation ranges between -4.4% to 3.3%.

9.2. MINIMAL DISRUPTION

9.2.1. Does the plan create a minimum disruption of the existing supervisor district pattern of service?

9.2.1.1. Yes.

9.2.2. If the plan includes fewer or more than the current number of supervisor districts (9), describe how the change in the number of supervisor districts promotes continuity of the existing district pattern of service.

9.2.2.1. Non-applicable (plan keeps 9 magisterial districts).

9.3. PRECINCT BOUNDARIES

9.3.1. Does the plan utilize only existing precinct boundaries?

9.3.1.1. Yes.

9.3.2. If any portion of a supervisor district boundary is not an existing precinct boundary, does that supervisor district boundary follow a Census block boundary?

9.3.2.1. Non-applicable.

9.3.3. If it follows a Census block boundary, does it follow a clearly defined and clearly observable line?

9.3.3.1. Non-applicable.

9.4. TRADITIONAL REDISTRICTING CRITERIA

9.4.1. Does the plan considers established communities of interest? Such communities of interest include, but are not limited to, geographic areas with similar characteristics such as ethnic, social, and cultural interest. Present and planned use of land and public facilities and existing geographical and political boundaries, including but not limited to incorporated town boundaries, are relevant to communities of interest.

9.4.1.1. Yes.

9.4.2. Does the plan consider incumbent representation on local public bodies?

9.4.2.1. Yes.

9.5. COMPACTNESS AND CONTIGUITY

9.5.1. Are the supervisor districts as compact as the existing districts?

9.5.1.1. Yes.

9.5.2. Is each supervisor district composed entirely of connected (contiguous) pieces of geography (excluding the Fairfax County courthouse/jail complex in Fairfax City)?

9.5.2.1. Yes.

9.6. RACIAL/LANGUAGE MINORITIES

9.6.1. Will the plan lead to a retrogression in the position of members of a racial or language minority group (i.e., will it make members of such a group worse off than they had been before the change) with respect to their opportunity to exercise the electoral franchise effectively?

9.6.1.1. No.

9.6.2. Do any supervisor district lines split among two or more districts concentrations of members of a racial or language minority group that are large and compact enough so that they could constitute a majority in a single supervisor district?

9.6.2.1. No.

9.7. COST

9.7.1. Would this plan increase or decrease the County's annual operating costs?

9.7.1.1. Neither (cost-neutral).

9.8. Presentation of Plan and Comments

AN ORDINANCE TO AMEND CHAPTER 7 OF THE FAIRFAX COUNTY CODE TO REAPPORTION THE ELECTION DISTRICTS OF THE MEMBERS OF THE BOARD OF SUPERVISORS

[CITIZENS ADVISORY COMMITTEE PLAN 9A9]

Draft of March 15, 2011

AN ORDINANCE to amend Fairfax County Code Chapter 7, Elections, by amending Sections 7-2-4, 7-2-5, 7-2-6, 7-2-8, 7-2-9, 7-2-10, and 7-2-11, relating to the election districts of the members of the Board of Supervisors.

Be it ordained by the Board of Supervisors of Fairfax County:

1. That Sections 7-2-4, 7-2-5, 7-2-6, 7-2-8, 7-2-9, 7-2-10, and 7-2-11 are amended and readopted as follows:

Section 7-2-4. - Braddock District.

The Braddock District shall consist of these election precincts: Bonnie Brae, ~~Bristow,~~ Burke Centre, Cardinal, Chapel, Eagle View, Fairview, Heritage, Keene Mill, Kings Park, Lake Braddock, Laurel, Long Branch, Monument, North Springfield No. 1, ~~North Springfield No. 2,~~ Oak Hill, Olde Creek, Olley, Ravensworth, Robinson, Sideburn, Signal Hill, Terra Centre, Villa, Wakefield, and Woodson.

Section 7-2-5. - Hunter Mill District.

The Hunter Mill District shall consist of these election precincts: Aldrin, Cameron Glen, ~~Coates,~~ Colvin, Dogwood, Flint Hill, Floris, Fox Mill, Frying Pan, Glade, Hunters Woods, McNair, North Point, Reston No. 1, Reston No. 2, Reston No. 3, South Lakes, Stuart, Sunrise Valley, Terraset, Vienna No. 1, Vienna No. 2, Vienna No. 4, Vienna No. 6, Westbriar, and Wolftrap.

Section 7-2-6. - Dranesville District.

The Dranesville District shall consist of these election precincts: Chain Bridge, Chesterbrook, Churchill, Clearview, Coates, ~~Colvin,~~ Cooper, El Nido, Forestville, Great Falls, Haycock, Herndon No. 1, Herndon No. 2, Herndon No. 3, Hickory, Hutchison, Kenmore, Kirby, Langley, Longfellow, McLean, Pimmit, Salona, Seneca, Shouse, Spring Hill, Sugarland, Westhampton, and Westmoreland.

Section 7-2-8. - Mason District.

The Mason District shall consist of these election precincts: Baileys, Barcroft, Belvedere, Bren Mar, Bristow, Brook Hill, Camelot, Columbia, Edsall, Glen Forest No. 1, Glen Forest No. 2, Holmes No. 1, Holmes No. 2, Hummer, Leewood, Lincolnia, Masonville, North Springfield No. 2, Parklawn, Poe, Ravenwood, Ridgelea, Saint Albans, Skyline, Sleepy Hollow, Walnut Hill No.1, Walnut Hill No. 2, Westlawn, Weyanoke, Whittier, and Willston.

Section 7-2-9. - Mount Vernon District.

The Mount Vernon District shall consist of these election precincts: Alban, Belle Haven, Belleview, Belvoir, Bucknell, Fort Hunt, Grosvenor, Gunston, Hollin Hall, ~~Hunt,~~ Huntington, Kirkside, Laurel Hill, Lorton, Lorton Center, Lorton Station, Marlan, Newington, Saratoga, Sherwood, South County, Stratford, Waynewood, Westgate, Whitman, Woodlawn, and Woodley.

Section 7-2-10. - Providence District.

The Providence District shall consist of these election precincts: Blake, Fairfax Court (that part of Fairfax County containing the governmental complex that is surrounded by Fairfax City), Fort Buffalo, Freedom Hill, Graham, Greenway, Kilmer, Magarity, Mantua, Marshall, Merrifield, Mosby, Nottoway, Oak Marr, Oakton, Penderbrook, Pine Ridge, Pine Spring, Price, Shreve, Stenwood, Thoreau, Timber Lane, Tysons, Walker, ~~Walnut Hill No. 2,~~ and Woodburn.

Section 7-2-11. - Springfield District.

The Springfield District shall consist of these election precincts: Burke, Centerpointe, Cherry Run, Clifton, ~~Eagle View,~~ Fair Lakes, Fair Oaks, Fairfax Station, Fountainhead, Greenbriar East, Greenbriar West, Hunt, Irving, ~~Monument,~~ Newgate North, Newgate South, Orange, Parkway, Pohick, Popes Head, Sangster, Silverbrook, South Run, Valley, West Springfield, White Oaks, Willow Springs, and Woodyard.

2. That this ordinance shall become effective upon adoption, and it shall be enforced after satisfactory completion of the federal preclearance procedure provided by Section 5 of the Voting Rights Act of 1965, as amended, 42 U.S.C. § 1973c.

GIVEN under my hand this _____ day of _____ 2011.

_____
Nancy Vehrs
Clerk to the Board of Supervisors

\\s17prolaw01\Documents\104659\ECW\Correspondence\344248.doc

FAIRFAX COUNTY VIRGINIA

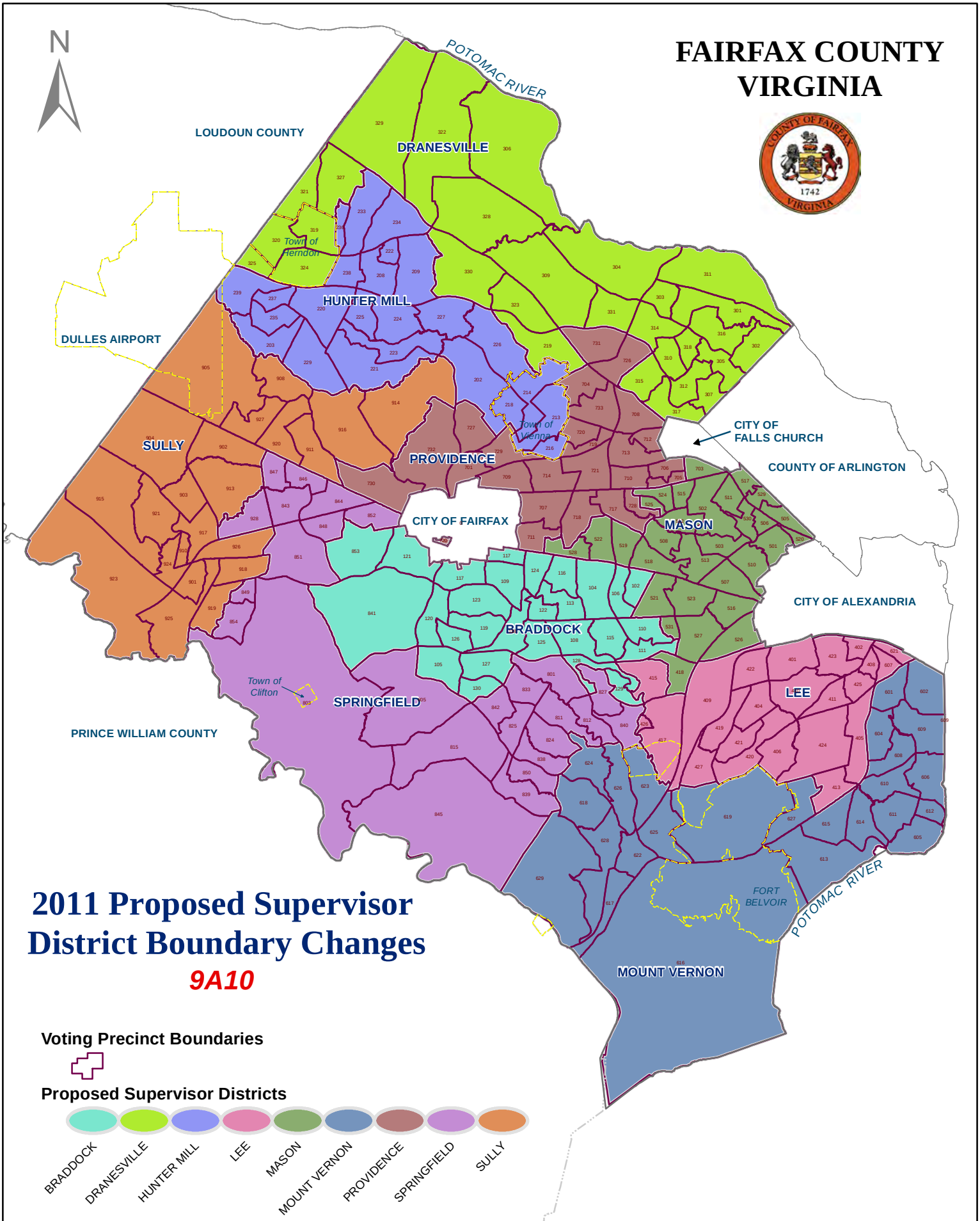

2011 Proposed Supervisor District Boundary Changes

9A10

Voting Precinct Boundaries

Proposed Supervisor Districts

BRADDOCK
DRANESVILLE
HUNTER MILL
LEE
MASON
MOUNT VERNON
PROVIDENCE
SPRINGFIELD
SULLY

Note: This map is intended for reference purposes only. Fairfax County does not provide any guarantee of the accuracy or completeness regarding the map information.

Plan Datasheet – 9A10

Number of precincts moved:	8
Number of persons moved:	36793
Total deviation of the plan:	3.43%
Range of plan deviation:	-2.04 to 1.39%
Precincts moved list:	Eagle View, Fort Buffalo, Grosvenor, Huntington, Lynbrook, Popes Head, Poplar Tree, Westbriar.

Target Population Size for Supervisor Districts: **120,192**

Summarized Population Counts by Supervisor District - Plan 9A10

Supervisor District	Deviation from Target Population	Total Population	White alone	Black or African American alone	American Indian and Alaska Native alone	Asian alone	Other Races	Hispanic or Latino
Braddock	1.3%	121,813	80,471	7,325	391	22,600	11,026	18,225
Percent of total			*66.1%*	*6.0%*	*0.3%*	*18.6%*	*9.1%*	*15.0%*
Dranesville	0.6%	120,854	85,763	5,050	366	19,317	10,358	15,431
Percent of total			*71.0%*	*4.2%*	*0.3%*	*16.0%*	*8.6%*	*12.8%*
Hunter Mill	0.9%	121,326	81,189	9,561	347	20,686	9,543	12,787
Percent of total			*66.9%*	*7.9%*	*0.3%*	*17.0%*	*7.9%*	*10.5%*
Lee	1.4%	121,859	66,195	21,677	592	15,737	17,658	27,027
Percent of total			*54.3%*	*17.8%*	*0.5%*	*12.9%*	*14.5%*	*22.2%*
Mason	-2.0%	117,744	62,554	12,827	747	20,401	21,215	35,447
Percent of total			*53.1%*	*10.9%*	*0.6%*	*17.3%*	*18.0%*	*30.1%*
Mount Vernon	-1.2%	118,759	72,571	20,790	431	13,123	11,844	16,688
Percent of total			*61.1%*	*17.5%*	*0.4%*	*11.1%*	*10.0%*	*14.1%*
Providence	-0.3%	119,776	73,335	6,716	446	27,609	11,670	17,987
Percent of total			*61.2%*	*5.6%*	*0.4%*	*23.1%*	*9.7%*	*15.0%*
Springfield	-0.7%	119,374	81,741	7,657	272	22,125	7,579	10,452
Percent of total			*68.5%*	*6.4%*	*0.2%*	*18.5%*	*6.3%*	*8.8%*
Sully	0.0%	120,221	74,171	7,615	292	28,063	10,080	14,438
Percent of total			*61.7%*	*6.3%*	*0.2%*	*23.3%*	*8.4%*	*12.0%*
Fairfax County		**1,081,726**	**677,990**	**99,218**	**3,884**	**189,661**	**110,973**	**168,482**
Percent of total			***62.7%***	***9.2%***	***0.4%***	***17.5%***	***10.3%***	***15.6%***

Source: U.S. Census Bureau, 2010 Census Redistricting Data (Public Law 94-171) Summary File.

Committee Plan 9A10

1. **Legal Requirements and Plan Summary**

1.1. EQUAL REPRESENTATION AMONG DISTRICTS

1.1.1. Does the plan have a maximum population deviation of less than 10% between supervisor election districts?

1.1.1.1. The range of the deviation is less than 10 %

1.1.2. What is the deviation between the population of the smallest supervisor district and the population of the largest supervisor district?

1.1.2.1. -2 %

1.2. MINIMAL DISRUPTION

1.2.1. Does the plan create a minimum disruption of the existing supervisor district pattern of service?

1.2.2. *Yes, There is minimum disruption. The plan requires 7 moves. Most of the moves were around the boundaries of the districts.* [Staff note: plan author's stated number of precincts moved is incorrect; actual number is 8.]

1.2.3. If the plan includes fewer or more than the current number of supervisor districts (9), describe how the change in the number of supervisor districts promotes continuity of the existing district pattern of service.

1.2.3.1. Same number of supervisor districts, nine

1.3. PRECINCT BOUNDARIES

1.3.1. Does the plan utilize only existing precinct boundaries?

1.3.1.1. Yes

1.3.2. If any portion of a supervisor district boundary is not an existing precinct boundary, does that supervisor district boundary follow a Census block boundary?

1.3.2.1. Not applicable

1.3.3. If it follows a Census block boundary, does it follow a clearly defined and clearly observable line?

1.3.3.1. Yes

1.4. TRADITIONAL REDISTRICTING CRITERIA

1.4.1. Does the plan considers established communities of interest? Such communities of interest include, but are not limited to, geographic areas with similar characteristics such as ethnic, social, and cultural interest. Present and planned use of land and public facilities and existing geographical and political boundaries, including but not limited to incorporated town boundaries, are relevant to communities of interest.

1.4.1.1. Yes

1.4.2. Does the plan consider incumbent representation on local public bodies?

1.4.2.1. Yes

1.5. COMPACTNESS AND CONTIGUITY

1.5.1. Are the supervisor districts as compact as the existing districts?

1.5.1.1. Yes

1.5.2. Is each supervisor district composed entirely of connected (contiguous) pieces of geography (excluding the Fairfax County courthouse/jail complex in Fairfax City)?

1.5.2.1. Yes

1.6. RACIAL/LANGUAGE MINORITIES

1.6.1. Will the plan lead to a retrogression in the position of members of a racial or language minority group (i.e., will it make members of such a group worse off

than they had been before the change) with respect to their opportunity to exercise the electoral franchise effectively?

1.6.1.1. Yes, there will be a small regression.

1.6.2. Do any supervisor district lines split among two or more districts concentrations of members of a racial or language minority group that are large and compact enough so that they could constitute a majority in a single supervisor district?

1.6.2.1. No.

1.7. COST

1.7.1. Would this plan increase or decrease the County's annual operating costs?

1.8. Presentation of Plan and Comments

1.8.1. There will no substantial increase in cost.

AN ORDINANCE TO AMEND CHAPTER 7 OF THE FAIRFAX COUNTY CODE TO REAPPORTION THE ELECTION DISTRICTS OF THE MEMBERS OF THE BOARD OF SUPERVISORS

[CITIZENS ADVISORY COMMITTEE PLAN 9A10]

Draft of March 15, 2011

AN ORDINANCE to amend Fairfax County Code Chapter 7, Elections, by amending Sections 7-2-4, 7-2-5, 7-2-6, 7-2-7, 7-2-8, 7-2-9, 7-2-10, 7-2-11, and 7-2-12, relating to the election districts of the members of the Board of Supervisors.

Be it ordained by the Board of Supervisors of Fairfax County:

1. That Sections 7-2-4, 7-2-5, 7-2-6, 7-2-7, 7-2-8, 7-2-9, 7-2-10, 7-2-11, and 7-2-12 are amended and readopted as follows:

Section 7-2-4. - Braddock District.

The Braddock District shall consist of these election precincts: Bonnie Brae, Bristow, Burke Centre, Cardinal, Chapel, Eagle View, Fairview, Heritage, Keene Mill, Kings Park, Lake Braddock, Laurel, Long Branch, North Springfield No. 1, North Springfield No. 2, Oak Hill, Olde Creek, Olley, Popes Head, Ravensworth, Robinson, Sideburn, Signal Hill, Terra Centre, Villa, Wakefield, and Woodson.

Section 7-2-5. - Hunter Mill District.

The Hunter Mill District shall consist of these election precincts: Aldrin, Cameron Glen, Coates, Dogwood, Flint Hill, Floris, Fox Mill, Frying Pan, Glade, Hunters Woods, McNair, North Point, Reston No. 1, Reston No. 2, Reston No. 3, South Lakes, Stuart, Sunrise Valley, Terraset, Vienna No. 1, Vienna No. 2, Vienna No. 4, Vienna No. 6, ~~Westbriar,~~ and Wolftrap.

Section 7-2-6. - Dranesville District.

The Dranesville District shall consist of these election precincts: Chain Bridge, Chesterbrook, Churchill, Clearview, Colvin, Cooper, El Nido, Forestville, Great Falls, Haycock, Herndon No. 1, Herndon No. 2, Herndon No. 3, Hickory, Hutchison, Kenmore, Kirby, Langley, Longfellow, McLean, Pimmit, Salona, Seneca, Shouse, Spring Hill, Sugarland, Westbriar, Westhampton, and Westmoreland.

Section 7-2-7. - Lee District.

The Lee District shall consist of these election precincts: Bush Hill, Cameron, Clermont, Crestwood, Fairfield, Franconia, Garfield, Greenspring, Grosvenor, Groveton, Hayfield, Huntington, Huntley, Island Creek, Kingstowne, Lane, ~~Lynbrook,~~ Mount Eagle, Pioneer, Rose Hill, Van Dorn, Villages, Virginia Hills, and Wilton.

Section 7-2-8. - Mason District.

The Mason District shall consist of these election precincts: Baileys, Barcroft, Belvedere, Bren Mar, Brook Hill, Camelot, Columbia, Edsall, Fort Buffalo, Glen Forest No. 1, Glen Forest No. 2, Holmes No. 1, Holmes No. 2, Hummer, Leewood, Lincolnia, Lynbrook, Masonville, Parklawn, Poe, Ravenwood, Ridgelea, Saint Albans, Skyline, Sleepy Hollow, Walnut Hill No.1, Westlawn, Weyanoke, Whittier, and Willston.

Section 7-2-9. - Mount Vernon District.

The Mount Vernon District shall consist of these election precincts: Alban, Belle Haven, Belleview, Belvoir, Bucknell, Fort Hunt, ~~Grosvenor,~~ Gunston, Hollin Hall, Hunt, ~~Huntington,~~ Kirkside, Laurel Hill, Lorton, Lorton Center, Lorton Station, Marlan, Newington, Saratoga, Sherwood, South County, Stratford, Waynewood, Westgate, Whitman, Woodlawn, and Woodley.

Section 7-2-10. - Providence District.

The Providence District shall consist of these election precincts: Blake, Fairfax Court (that part of Fairfax County containing the governmental complex that is surrounded by Fairfax City), ~~Fort Buffalo,~~ Freedom Hill, Graham, Greenway, Kilmer, Magarity, Mantua, Marshall, Merrifield, Mosby, Nottoway, Oak Marr, Oakton, Penderbrook, Pine Ridge, Pine Spring, Price, Shreve, Stenwood, Thoreau, Timber Lane, Tysons, Walker, Walnut Hill No. 2, and Woodburn.

Section 7-2-11. - Springfield District.

The Springfield District shall consist of these election precincts: Burke, Centerpointe, Cherry Run, Clifton, ~~Eagle View,~~ Fair Lakes, Fair Oaks, Fairfax Station, Fountainhead, Greenbriar East, Greenbriar West, Irving, Monument, Newgate North, Newgate South, Orange, Parkway, Pohick, ~~Popes Head,~~ Poplar Tree, Sangster, Silverbrook, South Run, Valley, West Springfield, White Oaks, Willow Springs, and Woodyard.

Section 7-2-12. - Sully District.

The Sully District shall consist of these election precincts: Brookfield, Bull Run, Centre Ridge, Centreville, Cub Run, Deer Park, Dulles, Franklin, Green Trails, Kinross, Lees Corner East, Lees Corner West, London Towne East, London Towne West, Navy, Old Mill, ~~Poplar Tree,~~ Powell, Rocky Run, Stone, Vale, Virginia Run, and Waples Mill.

2. That this ordinance shall become effective upon adoption, and it shall be enforced after satisfactory completion of the federal preclearance procedure provided by Section 5 of the Voting Rights Act of 1965, as amended, 42 U.S.C. § 1973c.

GIVEN under my hand this _____ day of _____ 2011.

_____
Nancy Vehrs
Clerk to the Board of Supervisors

\\s17prolaw01\Documents\104659\ECW\Correspondence\344253.doc

FAIRFAX COUNTY VIRGINIA

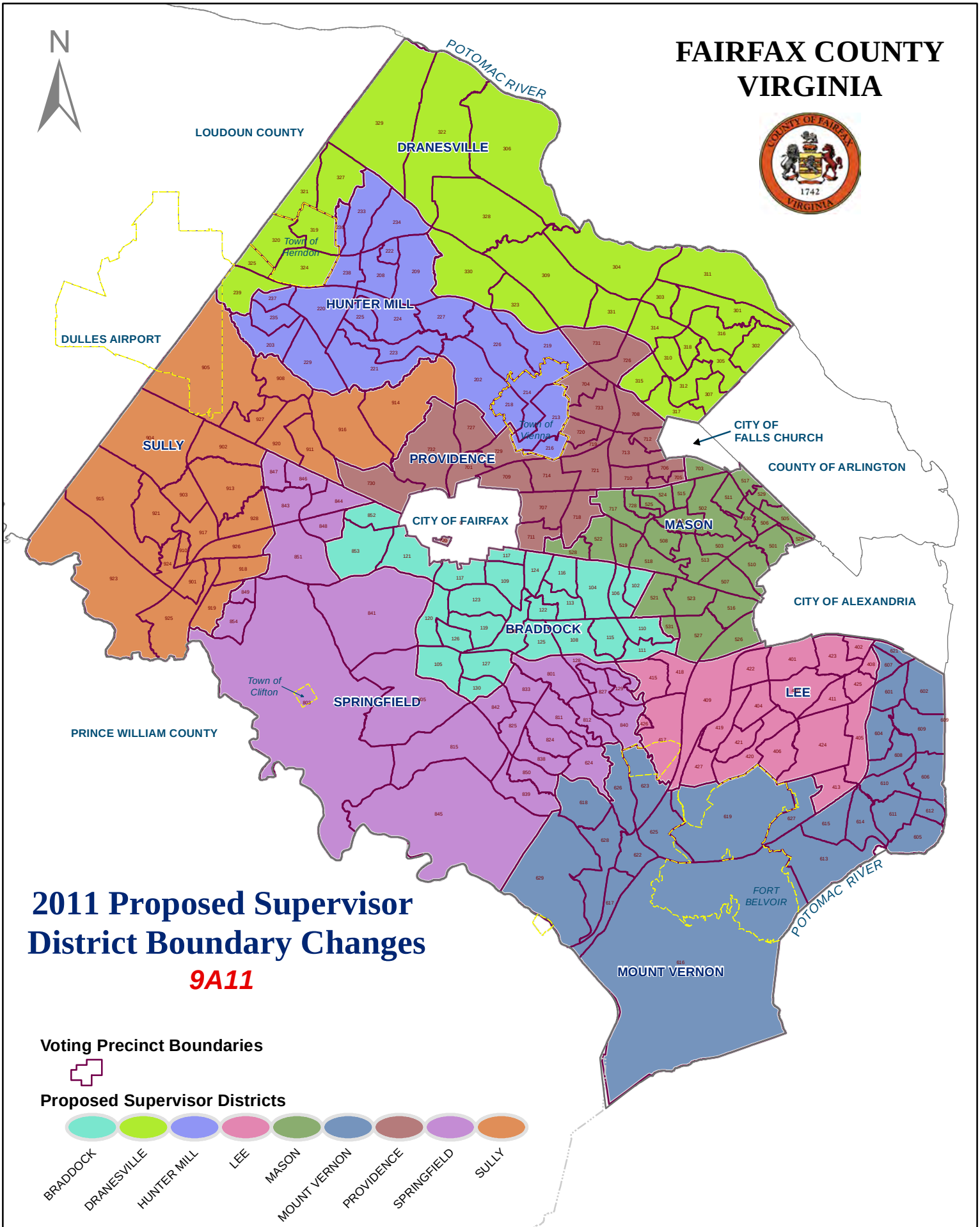

2011 Proposed Supervisor District Boundary Changes

9A11

Voting Precinct Boundaries

Proposed Supervisor Districts

BRADDOCK
DRANESVILLE
HUNTER MILL
LEE
MASON
MOUNT VERNON
PROVIDENCE
SPRINGFIELD
SULLY

Note: This map is intended for reference purposes only. Fairfax County does not provide any guarantee of the accuracy or completeness regarding the map information.

Plan Datasheet –9A11

Number of precincts moved:	9
Number of persons moved:	39779
Total deviation of the plan:	8.08%
Range of plan deviation:	-4.02 to 4.06%
Precincts moved list:	Cardinal, Coates, Eagle View, Fort Buffalo, Hunt, Keene Mill, Monument, Walnut Hill #2, Woodburn.

Target Population Size for Supervisor Districts: **120,192**

Summarized Population Counts by Supervisor District - Plan 9A11

Supervisor District	Deviation from Target Population	Total Population	White alone	Black or African American alone	American Indian and Alaska Native alone	Asian alone	Other Races	Hispanic or Latino
Braddock	-2.2%	117,545	76,337	7,295	371	22,998	10,544	17,473
Percent of total			*64.9%*	*6.2%*	*0.3%*	*19.6%*	*9.0%*	*14.9%*
Dranesville	2.3%	122,980	84,489	6,183	373	21,122	10,813	15,977
Percent of total			*68.7%*	*5.0%*	*0.3%*	*17.2%*	*8.8%*	*13.0%*
Hunter Mill	-0.8%	119,200	82,463	8,428	340	18,881	9,088	12,241
Percent of total			*69.2%*	*7.1%*	*0.3%*	*15.8%*	*7.6%*	*10.3%*
Lee	-1.8%	117,984	62,721	20,616	618	15,958	18,071	27,668
Percent of total			*53.2%*	*17.5%*	*0.5%*	*13.5%*	*15.3%*	*23.5%*
Mason	-2.4%	117,297	63,562	12,761	742	20,200	20,032	33,857
Percent of total			*54.2%*	*10.9%*	*0.6%*	*17.2%*	*17.1%*	*28.9%*
Mount Vernon	1.6%	122,086	74,289	21,607	448	13,129	12,613	17,790
Percent of total			*60.8%*	*17.7%*	*0.4%*	*10.8%*	*10.3%*	*14.6%*
Providence	-4.0%	115,356	70,441	6,522	393	26,700	11,300	17,332
Percent of total			*61.1%*	*5.7%*	*0.3%*	*23.1%*	*9.8%*	*15.0%*
Springfield	4.1%	125,075	86,987	8,019	296	21,521	8,252	11,536
Percent of total			*69.5%*	*6.4%*	*0.2%*	*17.2%*	*6.6%*	*9.2%*
Sully	3.3%	124,203	76,701	7,787	303	29,152	10,260	14,608
Percent of total			*61.8%*	*6.3%*	*0.2%*	*23.5%*	*8.3%*	*11.8%*
Fairfax County		**1,081,726**	**677,990**	**99,218**	**3,884**	**189,661**	**110,973**	**168,482**
Percent of total			***62.7%***	***9.2%***	***0.4%***	***17.5%***	***10.3%***	***15.6%***

Source: U.S. Census Bureau, 2010 Census Redistricting Data (Public Law 94-171) Summary File.

Committee Plan 9A11

11.Legal Requirements and Plan Summary

11.1. EQUAL REPRESENTATION AMONG DISTRICTS

11.1.1. Does the plan have a maximum population deviation of less than 10% between supervisor election districts?

11.1.1.1. Yes

11.1.2. What is the deviation between the population of the smallest supervisor district and the population of the largest supervisor district?

11.1.2.1. (4.0%) and 4.1%

11.2. MINIMAL DISRUPTION

11.2.1. Does the plan create a minimum disruption of the existing supervisor district pattern of service?

11.2.1.1. Yes

11.2.2. If the plan includes fewer or more than the current number of supervisor districts (9), describe how the change in the number of supervisor districts promotes continuity of the existing district pattern of service.

11.2.2.1. N/A

11.3. PRECINCT BOUNDARIES

11.3.1. Does the plan utilize only existing precinct boundaries?

11.3.1.1. Yes

11.3.2. If any portion of a supervisor district boundary is not an existing precinct boundary, does that supervisor district boundary follow a Census block boundary?

11.3.3. If it follows a Census block boundary, does it follow a clearly defined and clearly observable line?

11.4. TRADITIONAL REDISTRICTING CRITERIA

11.4.1. Does the plan considers established communities of interest? Such communities of interest include, but are not limited to, geographic areas with similar characteristics such as ethnic, social, and cultural interest. Present and planned use of land and public facilities and existing geographical and political boundaries, including but not limited to incorporated town boundaries, are relevant to communities of interest.

11.4.1.1. Yes, especially moving the Cardinal and the Keene Mill precincts back into Springfield where they were for over 40 years

11.4.2. Does the plan consider incumbent representation on local public bodies?

11.4.2.1. Yes

11.5. COMPACTNESS AND CONTIGUITY

11.5.1. Are the supervisor districts as compact as the existing districts?

11.5.1.1. No

11.5.2. Is each supervisor district composed entirely of connected (contiguous) pieces of geography (excluding the Fairfax County courthouse/jail complex in Fairfax City)?

11.5.2.1. Yes

11.6. RACIAL/LANGUAGE MINORITIES

11.6.1. Will the plan lead to a retrogression in the position of members of a racial or language minority group (i.e., will it make members of such a group worse off than they had been before the change) with respect to their opportunity to exercise the electoral franchise effectively?

11.6.1.1. No

11.6.2. Do any supervisor district lines split among two or more districts concentrations of members of a racial or language minority group that are large

and compact enough so that they could constitute a majority in a single supervisor district?

11.6.2.1. No

11.7. COST

11.7.1. Would this plan increase or decrease the County's annual operating costs?

11.7.1.1. Do not think so

11.8. Presentation of Plan and Comments

11.8.1. While there has been an overriding concern about moving precincts, this is the only chance for the next 10 years to right a wrong that occurred 10 years ago. In the 2001 reapportionment, Cardinal and Keene Mill precincts were ripped from the Springfield District and put into Braddock District. As you can see from a map, the Cardinal and Keene Mill communities are separated from the rest of the Braddock District by a physical boundary, a railroad track, and a virtual boundary, the West Springfield High School pyramid resulting in an isolation of a community and putting 1/3 of the West Springfield High School pyramid elementary schools in a separate magisterial district. In fact while the Board of Supervisors were splitting Cardinal and Keene Mill into a new magisterial district, those redistricting for Congressional seats reunited Cardinal with Keene Mill for the 2002 election, they had been in the 8th and 11th Congressional districts respectively, putting them in with the rest of the West Springfield area.

11.9. (Type here to submit an idea.)

AN ORDINANCE TO AMEND CHAPTER 7 OF THE FAIRFAX COUNTY CODE TO REAPPORTION THE ELECTION DISTRICTS OF THE MEMBERS OF THE BOARD OF SUPERVISORS

[CITIZENS ADVISORY COMMITTEE PLAN 9A11]

Draft of March 15, 2011

AN ORDINANCE to amend Fairfax County Code Chapter 7, Elections, by amending Sections 7-2-4, 7-2-5, 7-2-6, 7-2-8, 7-2-9, 7-2-10, and 7-2-11, relating to the election districts of the members of the Board of Supervisors.

Be it ordained by the Board of Supervisors of Fairfax County:

1. That Sections 7-2-4, 7-2-5, 7-2-6, 7-2-8, 7-2-9, 7-2-10, and 7-2-11 are amended and readopted as follows:

Section 7-2-4. - Braddock District.

The Braddock District shall consist of these election precincts: Bonnie Brae, Bristow, Burke Centre, ~~Cardinal,~~ Chapel, Eagle View, Fairview, Heritage, ~~Keene Mill,~~ Kings Park, Lake Braddock, Laurel, Long Branch, Monument, North Springfield No. 1, North Springfield No. 2, Oak Hill, Olde Creek, Olley, Ravensworth, Robinson, Sideburn, Signal Hill, Terra Centre, Villa, Wakefield, and Woodson.

Section 7-2-5. - Hunter Mill District.

The Hunter Mill District shall consist of these election precincts: Aldrin, Cameron Glen, ~~Coates,~~ Dogwood, Flint Hill, Floris, Fox Mill, Frying Pan, Glade, Hunters Woods, McNair, North Point, Reston No. 1, Reston No. 2, Reston No. 3, South Lakes, Stuart, Sunrise Valley, Terraset, Vienna No. 1, Vienna No. 2, Vienna No. 4, Vienna No. 6, Westbriar, and Wolftrap.

Section 7-2-6. - Dranesville District.

The Dranesville District shall consist of these election precincts: Chain Bridge, Chesterbrook, Churchill, Clearview, Coates, Colvin, Cooper, El Nido, Forestville, Great Falls, Haycock, Herndon No. 1, Herndon No. 2, Herndon No. 3, Hickory, Hutchison, Kenmore, Kirby, Langley, Longfellow, McLean, Pimmit, Salona, Seneca, Shouse, Spring Hill, Sugarland, Westhampton, and Westmoreland.

Section 7-2-8. - Mason District.

The Mason District shall consist of these election precincts: Baileys, Barcroft, Belvedere, Bren Mar, Brook Hill, Camelot, Columbia, Edsall, Fort Buffalo, Glen Forest No. 1, Glen Forest No. 2, Holmes No. 1, Holmes No. 2, Hummer, Leewood, Lincolnia, Masonville, Parklawn, Poe, Ravenwood, Ridgelea, Saint Albans, Skyline, Sleepy Hollow, Walnut Hill No.1, Walnut Hill No. 2, Westlawn, Weyanoke, Whittier, ~~and~~ Willston, and Woodburn.

Section 7-2-9. - Mount Vernon District.

The Mount Vernon District shall consist of these election precincts: Alban, Belle Haven, Belleview, Belvoir, Bucknell, Fort Hunt, Grosvenor, Gunston, Hollin Hall, ~~Hunt,~~ Huntington, Kirkside, Laurel Hill, Lorton, Lorton Center, Lorton Station, Marlan, Newington, Saratoga, Sherwood, South County, Stratford, Waynewood, Westgate, Whitman, Woodlawn, and Woodley.

Section 7-2-10. - Providence District.

The Providence District shall consist of these election precincts: Blake, Fairfax Court (that part of Fairfax County containing the governmental complex that is surrounded by Fairfax City), ~~Fort Buffalo,~~ Freedom Hill, Graham, Greenway, Kilmer, Magarity, Mantua, Marshall, Merrifield, Mosby, Nottoway, Oak Marr, Oakton, Penderbrook, Pine Ridge, Pine Spring, Price, Shreve, Stenwood, Thoreau, Timber Lane, Tysons, and Walker~~, Walnut Hill No. 2, and Woodburn~~.

Section 7-2-11. - Springfield District.

The Springfield District shall consist of these election precincts: Burke, Cardinal, Centerpointe, Cherry Run, Clifton, ~~Eagle View,~~ Fair Lakes, Fair Oaks, Fairfax Station, Fountainhead, Greenbriar East, Greenbriar West, Hunt, Irving, ~~Monument,~~ Keene Mill, Newgate North, Newgate South, Orange, Parkway, Pohick, Popes Head, Sangster, Silverbrook, South Run, Valley, West Springfield, White Oaks, Willow Springs, and Woodyard.

2. That this ordinance shall become effective upon adoption, and it shall be enforced after satisfactory completion of the federal preclearance procedure provided by Section 5 of the Voting Rights Act of 1965, as amended, 42 U.S.C. § 1973c.

GIVEN under my hand this _____ day of _____ 2011.

_____
Nancy Vehrs
Clerk to the Board of Supervisors

\\s17prolaw01\Documents\104659\ECW\Correspondence\344262.doc

FAIRFAX COUNTY VIRGINIA

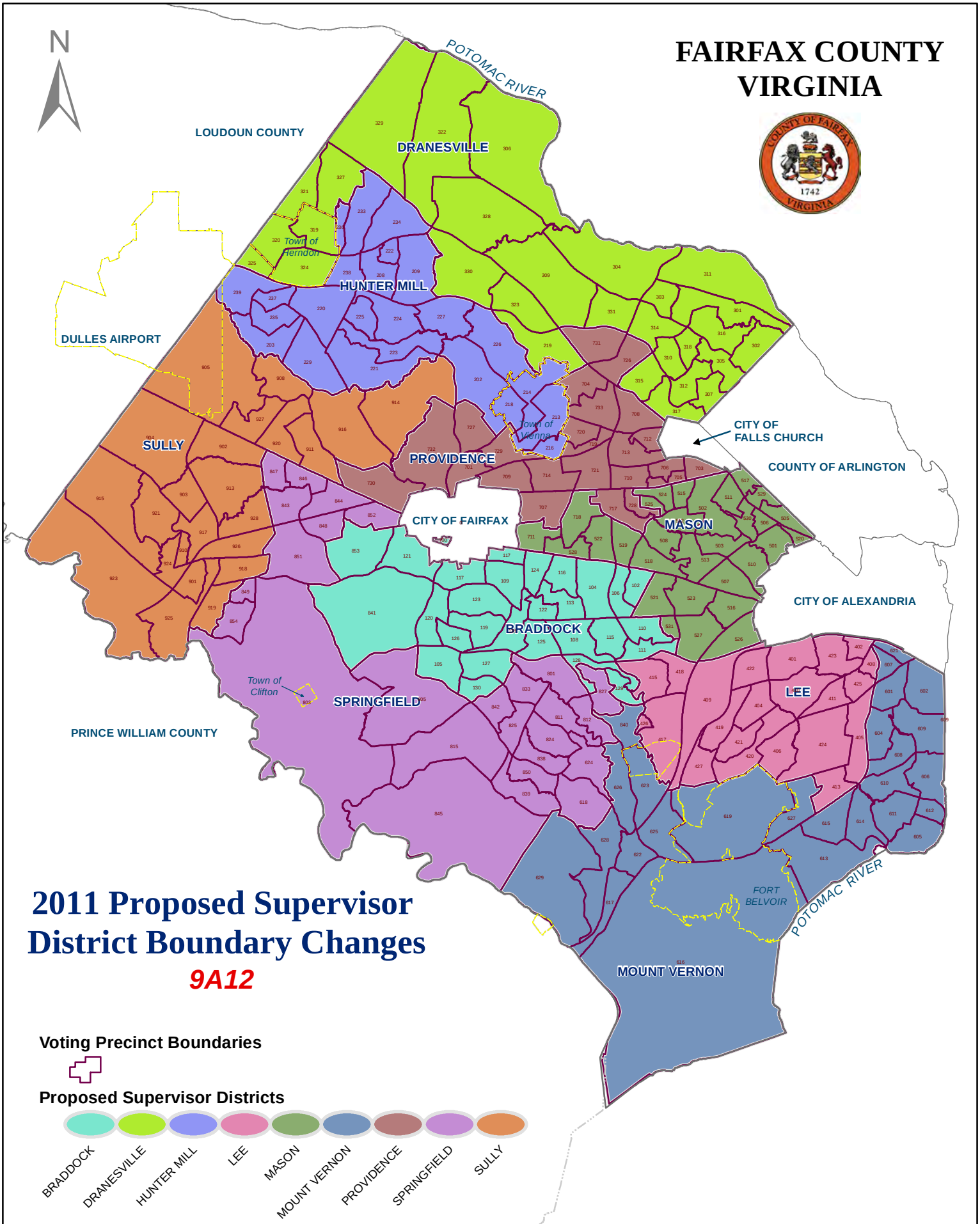

2011 Proposed Supervisor District Boundary Changes

9A12

Voting Precinct Boundaries

Proposed Supervisor Districts

BRADDOCK
DRANESVILLE
HUNTER MILL
LEE
MASON
MOUNT VERNON
PROVIDENCE
SPRINGFIELD
SULLY

Note: This map is intended for reference purposes only. Fairfax County does not provide any guarantee of the accuracy or completeness regarding the map information.

Plan Datasheet –9A12

Number of precincts moved:	9
Number of persons moved:	41774
Total deviation of the plan:	8.18%
Range of plan deviation:	-4.73 to 3.45%
Precincts moved list:	Eagle View, Fairfax Court, Hunt, Newington, Pine Ridge, Popes Head, Price, West Springfield, Westbriar.

Target Population Size for Supervisor Districts: **120,192**

Summarized Population Counts by Supervisor District - Plan 9A12

Supervisor District	Deviation from Target Population	Total Population	White alone	Black or African American alone	American Indian and Alaska Native alone	Asian alone	Other Races	Hispanic or Latino
Braddock	2.4%	123,065	81,179	7,797	409	22,641	11,039	18,546
Percent of total			*66.0%*	*6.3%*	*0.3%*	*18.4%*	*9.0%*	*15.1%*
Dranesville	0.6%	120,854	85,763	5,050	366	19,317	10,358	15,431
Percent of total			*71.0%*	*4.2%*	*0.3%*	*16.0%*	*8.6%*	*12.8%*
Hunter Mill	0.9%	121,326	81,189	9,561	347	20,686	9,543	12,787
Percent of total			*66.9%*	*7.9%*	*0.3%*	*17.0%*	*7.9%*	*10.5%*
Lee	-1.8%	117,984	62,721	20,616	618	15,958	18,071	27,668
Percent of total			*53.2%*	*17.5%*	*0.5%*	*13.5%*	*15.3%*	*23.5%*
Mason	-2.7%	116,893	63,623	12,682	697	20,237	19,654	33,266
Percent of total			*54.4%*	*10.8%*	*0.6%*	*17.3%*	*16.8%*	*28.5%*
Mount Vernon	-1.4%	118,549	72,514	21,033	425	12,584	11,993	16,881
Percent of total			*61.2%*	*17.7%*	*0.4%*	*10.6%*	*10.1%*	*14.2%*
Providence	-4.7%	114,508	69,672	6,129	420	26,622	11,665	17,602
Percent of total			*60.8%*	*5.4%*	*0.4%*	*23.2%*	*10.2%*	*15.4%*
Springfield	3.5%	124,344	84,628	8,563	299	22,464	8,390	11,693
Percent of total			*68.1%*	*6.9%*	*0.2%*	*18.1%*	*6.7%*	*9.4%*
Sully	3.3%	124,203	76,701	7,787	303	29,152	10,260	14,608
Percent of total			*61.8%*	*6.3%*	*0.2%*	*23.5%*	*8.3%*	*11.8%*
Fairfax County		**1,081,726**	**677,990**	**99,218**	**3,884**	**189,661**	**110,973**	**168,482**
Percent of total			***62.7%***	***9.2%***	***0.4%***	***17.5%***	***10.3%***	***15.6%***

Source: U.S. Census Bureau, 2010 Census Redistricting Data (Public Law 94-171) Summary File.

Committee Plan 9A12

1. **Legal Requirements and Plan Summary**

1.1. EQUAL REPRESENTATION AMONG DISTRICTS

1.1.1. Does the plan have a maximum population deviation of less than 10% between supervisor election districts?

1.1.1.1. Yes

1.1.2. What is the deviation between the population of the smallest supervisor district and the population of the largest supervisor district?

1.1.2.1. less than 10%

1.2. MINIMAL DISRUPTION

1.2.1. Does the plan create a minimum disruption of the existing supervisor district pattern of service?

1.2.1.1. Yes

1.2.2. If the plan includes fewer or more than the current number of supervisor districts (9), describe how the change in the number of supervisor districts promotes continuity of the existing district pattern of service.

1.2.2.1. n/a

1.3. PRECINCT BOUNDARIES

1.3.1. Does the plan utilize only existing precinct boundaries?

1.3.1.1. yes

1.3.2. If any portion of a supervisor district boundary is not an existing precinct boundary, does that supervisor district boundary follow a Census block boundary?

1.3.2.1. n/a

1.3.2.2. yes

1.3.3. If it follows a Census block boundary, does it follow a clearly defined and clearly observable line?

1.3.3.1. n/a

1.4. TRADITIONAL REDISTRICTING CRITERIA

1.4.1. Does the plan considers established communities of interest? Such communities of interest include, but are not limited to, geographic areas with similar characteristics such as ethnic, social, and cultural interest. Present and planned use of land and public facilities and existing geographical and political boundaries, including but not limited to incorporated town boundaries, are relevant to communities of interest.

1.4.1.1. n/a

1.4.1.2. yes

1.4.2. Does the plan consider incumbent representation on local public bodies?

1.4.2.1. yes

1.5. COMPACTNESS AND CONTIGUITY

1.5.1. Are the supervisor districts as compact as the existing districts?

1.5.1.1. yes

1.5.2. Is each supervisor district composed entirely of connected (contiguous) pieces of geography (excluding the Fairfax County courthouse/jail complex in Fairfax City)?

1.5.2.1. yes

1.6. RACIAL/LANGUAGE MINORITIES

1.6.1. Will the plan lead to a retrogression in the position of members of a racial or language minority group (i.e., will it make members of such a group worse off

than they had been before the change) with respect to their opportunity to exercise the electoral franchise effectively?

1.6.1.1. no

1.6.2. Do any supervisor district lines split among two or more districts concentrations of members of a racial or language minority group that are large and compact enough so that they could constitute a majority in a single supervisor district?

1.6.2.1. no

1.7. COST

1.7.1. Would this plan increase or decrease the County's annual operating costs?

1.7.1.1. no

1.8. Presentation of Plan and Comments

1.9. 9A12 has 2 main features: (i) minimal disruption; (ii) Braddock picks up ONLY 2 precincts to its immediate west, and loses none; Braddock remains compact.

AN ORDINANCE TO AMEND CHAPTER 7 OF THE FAIRFAX COUNTY CODE TO REAPPORTION THE ELECTION DISTRICTS OF THE MEMBERS OF THE BOARD OF SUPERVISORS

[CITIZENS ADVISORY COMMITTEE PLAN 9A12]

Draft of March 15, 2011

AN ORDINANCE to amend Fairfax County Code Chapter 7, Elections, by amending Sections 7-2-4, 7-2-5, 7-2-6, 7-2-8, 7-2-9, 7-2-10, and 7-2-11, relating to the election districts of the members of the Board of Supervisors.

Be it ordained by the Board of Supervisors of Fairfax County:

1. That Sections 7-2-4, 7-2-5, 7-2-6, 7-2-8, 7-2-9, 7-2-10, and 7-2-11 are amended and readopted as follows:

Section 7-2-4. - Braddock District.

The Braddock District shall consist of these election precincts: Bonnie Brae, Bristow, Burke Centre, Cardinal, Chapel, Eagle View, Fairfax Court (that part of Fairfax County containing the governmental complex that is surrounded by Fairfax City), Fairview, Heritage, Keene Mill, Kings Park, Lake Braddock, Laurel, Long Branch, North Springfield No. 1, North Springfield No. 2, Oak Hill, Olde Creek, Olley, Popes Head, Ravensworth, Robinson, Sideburn, Signal Hill, Terra Centre, Villa, Wakefield, and Woodson.

Section 7-2-5. - Hunter Mill District.

The Hunter Mill District shall consist of these election precincts: Aldrin, Cameron Glen, Coates, Dogwood, Flint Hill, Floris, Fox Mill, Frying Pan, Glade, Hunters Woods, McNair, North Point, Reston No. 1, Reston No. 2, Reston No. 3, South Lakes, Stuart, Sunrise Valley, Terraset, Vienna No. 1, Vienna No. 2, Vienna No. 4, Vienna No. 6, ~~Westbriar,~~ and Wolftrap.

Section 7-2-6. - Dranesville District.

The Dranesville District shall consist of these election precincts: Chain Bridge, Chesterbrook, Churchill, Clearview, Colvin, Cooper, El Nido, Forestville, Great Falls, Haycock, Herndon No. 1, Herndon No. 2, Herndon No. 3, Hickory, Hutchison, Kenmore, Kirby, Langley, Longfellow, McLean, Pimmit, Salona,

Seneca, Shouse, Spring Hill, Sugarland, Westbriar, Westhampton, and Westmoreland.

Section 7-2-8. - Mason District.

The Mason District shall consist of these election precincts: Baileys, Barcroft, Belvedere, Bren Mar, Brook Hill, Camelot, Columbia, Edsall, Glen Forest No. 1, Glen Forest No. 2, Holmes No. 1, Holmes No. 2, Hummer, Leewood, Lincolnia, Masonville, Parklawn, Pine Ridge, Poe, Price, Ravenwood, Ridgelea, Saint Albans, Skyline, Sleepy Hollow, Walnut Hill No.1, Westlawn, Weyanoke, Whittier, and Willston.

Section 7-2-9. - Mount Vernon District.

The Mount Vernon District shall consist of these election precincts: Alban, Belle Haven, Belleview, Belvoir, Bucknell, Fort Hunt, Grosvenor, Gunston, Hollin Hall, ~~Hunt,~~ Huntington, Kirkside, Laurel Hill, Lorton, Lorton Center, Lorton Station, Marlan, ~~Newington,~~ Saratoga, Sherwood, South County, Stratford, Waynewood, West Springfield, Westgate, Whitman, Woodlawn, and Woodley.

Section 7-2-10. - Providence District.

The Providence District shall consist of these election precincts: Blake, ~~Fairfax Court (that part of Fairfax County containing the governmental complex that is surrounded by Fairfax City),~~ Fort Buffalo, Freedom Hill, Graham, Greenway, Kilmer, Magarity, Mantua, Marshall, Merrifield, Mosby, Nottoway, Oak Marr, Oakton, Penderbrook, ~~Pine Ridge,~~ Pine Spring, ~~Price,~~ Shreve, Stenwood, Thoreau, Timber Lane, Tysons, Walker, Walnut Hill No. 2, and Woodburn.

Section 7-2-11. - Springfield District.

The Springfield District shall consist of these election precincts: Burke, Centerpointe, Cherry Run, Clifton, ~~Eagle View,~~ Fair Lakes, Fair Oaks, Fairfax Station, Fountainhead, Greenbriar East, Greenbriar West, Hunt, Irving, Monument, Newgate North, Newgate South, Newington, Orange, Parkway, Pohick, ~~Popes Head,~~ Sangster, Silverbrook, South Run, Valley, ~~West Springfield,~~ White Oaks, Willow Springs, and Woodyard.

2. That this ordinance shall become effective upon adoption, and it shall be enforced after satisfactory completion of the federal preclearance procedure provided by Section 5 of the Voting Rights Act of 1965, as amended, 42 U.S.C. § 1973c.

GIVEN under my hand this _____ day of _____ 2011.

_____
Nancy Vehrs
Clerk to the Board of Supervisors

\\s17prolaw01\Documents\104659\ECW\Correspondence\344265.doc

FAIRFAX COUNTY VIRGINIA

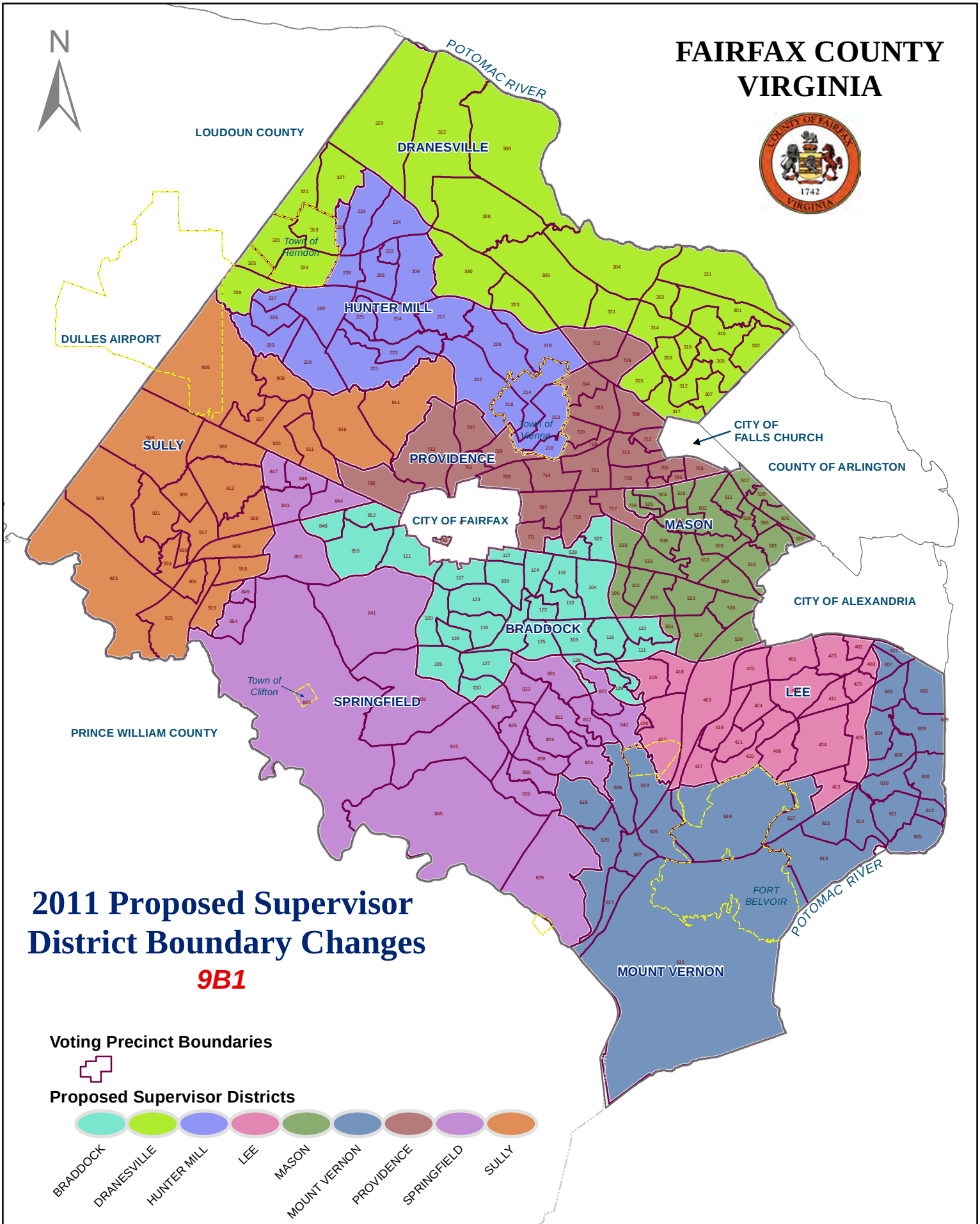

2011 Proposed Supervisor District Boundary Changes

9B1

Voting Precinct Boundaries

Proposed Supervisor Districts

BRADDOCK
DRANESVILLE
HUNTER MILL
LEE
MASON
MOUNT VERNON
PROVIDENCE
SPRINGFIELD
SULLY

Note: This map is intended for reference purposes only. Fairfax County does not provide any guarantee of the accuracy or completeness regarding the map information.

Plan Datasheet –9B1

Number of precincts moved:	11
Number of persons moved:	52298
Total deviation of the plan:	7.62%
Range of plan deviation:	-4.28 to 3.34%
Precincts moved list:	Bristow, Camelot, Coates, Eagle View, Fair Oaks, Heritage, Hunt, Monument, Ridgelea, South County, Walnut Hill #2.

Target Population Size for Supervisor Districts: **120,192**

Summarized Population Counts by Supervisor District - Plan 9B1

Supervisor District	Deviation from Target Population	Total Population	White alone	Black or African American alone	American Indian and Alaska Native alone	Asian alone	Other Races	Hispanic or Latino
Braddock	-4.3%	115,051	78,470	6,496	311	21,156	8,618	13,537
Percent of total			*68.2%*	*5.6%*	*0.3%*	*18.4%*	*7.5%*	*11.8%*
Dranesville	2.3%	122,980	84,489	6,183	373	21,122	10,813	15,977
Percent of total			*68.7%*	*5.0%*	*0.3%*	*17.2%*	*8.8%*	*13.0%*
Hunter Mill	-0.8%	119,200	82,463	8,428	340	18,881	9,088	12,241
Percent of total			*69.2%*	*7.1%*	*0.3%*	*15.8%*	*7.6%*	*10.3%*
Lee	-1.8%	117,984	62,721	20,616	618	15,958	18,071	27,668
Percent of total			*53.2%*	*17.5%*	*0.5%*	*13.5%*	*15.3%*	*23.5%*
Mason	1.8%	122,381	63,482	13,724	773	22,540	21,862	37,468
Percent of total			*51.9%*	*11.2%*	*0.6%*	*18.4%*	*17.9%*	*30.6%*
Mount Vernon	-1.8%	117,996	71,730	20,991	442	12,505	12,328	17,484
Percent of total			*60.8%*	*17.8%*	*0.4%*	*10.6%*	*10.4%*	*14.8%*
Providence	1.6%	122,165	74,192	7,048	449	28,199	12,277	18,926
Percent of total			*60.7%*	*5.8%*	*0.4%*	*23.1%*	*10.0%*	*15.5%*
Springfield	-0.4%	119,766	83,742	7,945	275	20,148	7,656	10,573
Percent of total			*69.9%*	*6.6%*	*0.2%*	*16.8%*	*6.4%*	*8.8%*
Sully	3.3%	124,203	76,701	7,787	303	29,152	10,260	14,608
Percent of total			*61.8%*	*6.3%*	*0.2%*	*23.5%*	*8.3%*	*11.8%*
Fairfax County		**1,081,726**	**677,990**	**99,218**	**3,884**	**189,661**	**110,973**	**168,482**
Percent of total			***62.7%***	***9.2%***	***0.4%***	***17.5%***	***10.3%***	***15.6%***

Source: U.S. Census Bureau, 2010 Census Redistricting Data (Public Law 94-171) Summary File.

Committee Plan – 9B1

1. Legal Requirements and Plan Summary

1.1. EQUAL REPRESENTATION AMONG DISTRICTS

1.1.1. Does the plan have a maximum population deviation of less than 10% between supervisor election districts?

1.1.1.1. (Type here to submit a comment.)

1.1.1.2. Yes

1.1.1.3. Yes

1.1.2. What is the deviation between the population of the smallest supervisor district and the population of the largest supervisor district?

1.1.2.1. Sully - 124,203 3.3% Deviation

1.1.2.2. Braddock 115,051 - 4.3% Deviation

1.2. (Type here to submit an idea.)

1.3. MINIMAL DISRUPTION

1.3.1. Does the plan create a minimum disruption of the existing supervisor district pattern of service?

1.3.1.1. Very little Disruption.

1.3.2. If the plan includes fewer or more than the current number of supervisor districts (9), describe how the change in the number of supervisor districts promotes continuity of the existing district pattern of service.

1.3.2.1. NA

1.4. PRECINCT BOUNDARIES

1.4.1. Does the plan utilize only existing precinct boundaries?

1.4.1.1. yes

1.4.2. If any portion of a supervisor district boundary is not an existing precinct boundary, does that supervisor district boundary follow a Census block boundary?

1.4.2.1. na

1.4.3. If it follows a Census block boundary, does it follow a clearly defined and clearly observable line?

1.4.3.1. na

1.5. TRADITIONAL REDISTRICTING CRITERIA

1.5.1. Does the plan considers established communities of interest? Such communities of interest include, but are not limited to, geographic areas with similar characteristics such as ethnic, social, and cultural interest. Present and planned use of land and public facilities and existing geographical and political boundaries, including but not limited to incorporated town boundaries, are relevant to communities of interest.

1.5.1.1. yes

1.5.2. Does the plan consider incumbent representation on local public bodies?

1.5.2.1. yes

1.6. COMPACTNESS AND CONTIGUITY

1.6.1. Are the supervisor districts as compact as the existing districts?

1.6.1.1. yes

1.6.2. Is each supervisor district composed entirely of connected (contiguous) pieces of geography (excluding the Fairfax County courthouse/jail complex in Fairfax City)?

1.6.2.1. yes

1.7. RACIAL/LANGUAGE MINORITIES

1.7.1. Will the plan lead to a retrogression in the position of members of a racial or language minority group (i.e., will it make members of such a group worse off

than they had been before the change) with respect to their opportunity to exercise the electoral franchise effectively?

1.7.1.1. no

1.7.2. Do any supervisor district lines split among two or more districts concentrations of members of a racial or language minority group that are large and compact enough so that they could constitute a majority in a single supervisor district?

1.7.2.1. no

1.8. COST

1.8.1. No new Costs

1.8.2. Would this plan increase or decrease the County's annual operating costs?

1.8.2.1. Will not increase costs However up to Board if it will decrease costs

1.9. Presentation of Plan and Comments

1.9.1. NA

AN ORDINANCE TO AMEND CHAPTER 7 OF THE FAIRFAX COUNTY CODE TO REAPPORTION THE ELECTION DISTRICTS OF THE MEMBERS OF THE BOARD OF SUPERVISORS

[CITIZENS ADVISORY COMMITTEE PLAN 9B1]

Draft of March 15, 2011

AN ORDINANCE to amend Fairfax County Code Chapter 7, Elections, by amending Sections 7-2-4, 7-2-5, 7-2-6, 7-2-8, 7-2-9, 7-2-10, and 7-2-11, relating to the election districts of the members of the Board of Supervisors.

Be it ordained by the Board of Supervisors of Fairfax County:

1. That Sections 7-2-4, 7-2-5, 7-2-6, 7-2-8, 7-2-9, 7-2-10, and 7-2-11 are amended and readopted as follows:

Section 7-2-4. - Braddock District.

The Braddock District shall consist of these election precincts: Bonnie Brae, ~~Bristow,~~ Burke Centre, Camelot, Cardinal, Chapel, Eagle View, Fair Oaks, Fairview, ~~Heritage,~~ Keene Mill, Kings Park, Lake Braddock, Laurel, Long Branch, Monument, North Springfield No. 1, North Springfield No. 2, Oak Hill, Olde Creek, Olley, Ravensworth, Ridgelea, Robinson, Sideburn, Signal Hill, Terra Centre, Villa, Wakefield, and Woodson.

Section 7-2-5. - Hunter Mill District.

The Hunter Mill District shall consist of these election precincts: Aldrin, Cameron Glen, ~~Coates,~~ Dogwood, Flint Hill, Floris, Fox Mill, Frying Pan, Glade, Hunters Woods, McNair, North Point, Reston No. 1, Reston No. 2, Reston No. 3, South Lakes, Stuart, Sunrise Valley, Terraset, Vienna No. 1, Vienna No. 2, Vienna No. 4, Vienna No. 6, Westbriar, and Wolftrap.

Section 7-2-6. - Dranesville District.

The Dranesville District shall consist of these election precincts: Chain Bridge, Chesterbrook, Churchill, Clearview, Coates, Colvin, Cooper, El Nido, Forestville, Great Falls, Haycock, Herndon No. 1, Herndon No. 2, Herndon No. 3, Hickory, Hutchison, Kenmore, Kirby, Langley, Longfellow, McLean, Pimmit, Salona, Seneca, Shouse, Spring Hill, Sugarland, Westhampton, and Westmoreland.

Section 7-2-8. - Mason District.

The Mason District shall consist of these election precincts: Baileys, Barcroft, Belvedere, Bren Mar, Bristow, Brook Hill, ~~Camelot,~~ Columbia, Edsall, Glen Forest No. 1, Glen Forest No. 2, Heritage, Holmes No. 1, Holmes No. 2, Hummer, Leewood, Lincolnia, Masonville, Parklawn, Poe, Ravenwood, ~~Ridgelea,~~ Saint Albans, Skyline, Sleepy Hollow, Walnut Hill No.1, Walnut Hill No. 2, Westlawn, Weyanoke, Whittier, and Willston.

Section 7-2-9. - Mount Vernon District.

The Mount Vernon District shall consist of these election precincts: Alban, Belle Haven, Belleview, Belvoir, Bucknell, Fort Hunt, Grosvenor, Gunston, Hollin Hall, ~~Hunt,~~ Huntington, Kirkside, Laurel Hill, Lorton, Lorton Center, Lorton Station, Marlan, Newington, Saratoga, Sherwood, ~~South County,~~ Stratford, Waynewood, Westgate, Whitman, Woodlawn, and Woodley.

Section 7-2-10. - Providence District.

The Providence District shall consist of these election precincts: Blake, Fairfax Court (that part of Fairfax County containing the governmental complex that is surrounded by Fairfax City), Fort Buffalo, Freedom Hill, Graham, Greenway, Kilmer, Magarity, Mantua, Marshall, Merrifield, Mosby, Nottoway, Oak Marr, Oakton, Penderbrook, Pine Ridge, Pine Spring, Price, Shreve, Stenwood, Thoreau, Timber Lane, Tysons, Walker, ~~Walnut Hill No. 2,~~ and Woodburn.

Section 7-2-11. - Springfield District.

The Springfield District shall consist of these election precincts: Burke, Centerpointe, Cherry Run, Clifton, ~~Eagle View,~~ Fair Lakes, ~~Fair Oaks,~~ Fairfax Station, Fountainhead, Greenbriar East, Greenbriar West, Hunt, Irving, ~~Monument,~~ Newgate North, Newgate South, Orange, Parkway, Pohick, Popes Head, Sangster, Silverbrook, South County, South Run, Valley, West Springfield, White Oaks, Willow Springs, and Woodyard.

2. That this ordinance shall become effective upon adoption, and it shall be enforced after satisfactory completion of the federal preclearance procedure provided by Section 5 of the Voting Rights Act of 1965, as amended, 42 U.S.C. § 1973c.

GIVEN under my hand this _____ day of _____ 2011.

_____
Nancy Vehrs
Clerk to the Board of Supervisors

\\s17prolaw01\Documents\104659\ECW\Correspondence\344272.doc

FAIRFAX COUNTY VIRGINIA

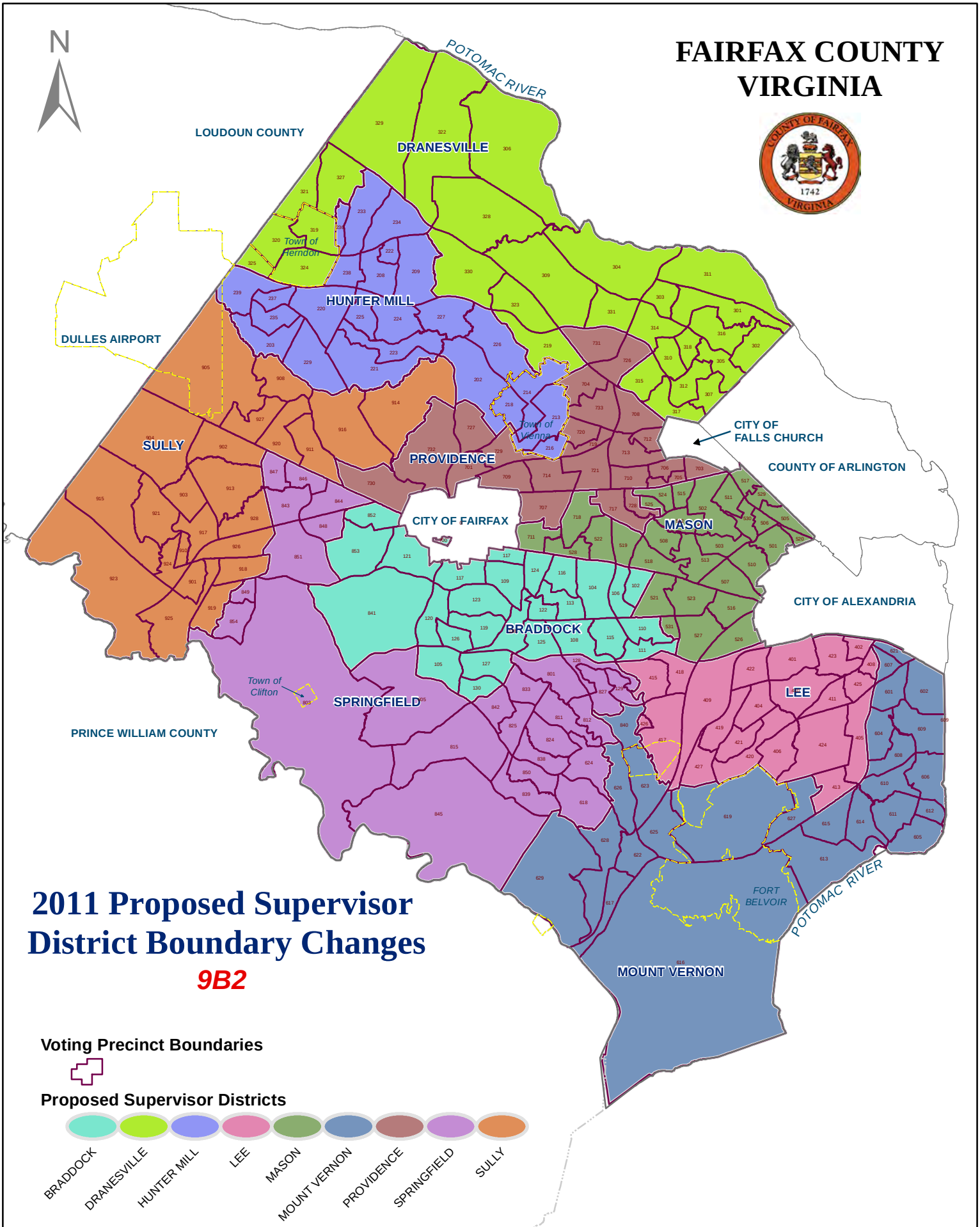

2011 Proposed Supervisor District Boundary Changes

9B2

Voting Precinct Boundaries

Proposed Supervisor Districts

BRADDOCK
DRANESVILLE
HUNTER MILL
LEE
MASON
MOUNT VERNON
PROVIDENCE
SPRINGFIELD
SULLY

Note: This map is intended for reference purposes only. Fairfax County does not provide any guarantee of the accuracy or completeness regarding the map information.

Plan Datasheet –9B2

Number of precincts moved:	12
Number of persons moved:	54768
Total deviation of the plan:	8.09%
Range of plan deviation:	-4.73 to 3.36%
Precincts moved list:	Cardinal, Eagle View, Fairfax Court, Hunt, Keene Mill, Monument, Newington, Pine Ridge, Popes Head, Price, West Springfield, Westbriar.

Target Population Size for Supervisor Districts: **120,192**

Summarized Population Counts by Supervisor District - Plan 9B2

Supervisor District	Deviation from Target Population	Total Population	White alone	Black or African American alone	American Indian and Alaska Native alone	Asian alone	Other Races	Hispanic or Latino
Braddock	2.5%	123,175	80,618	7,971	396	23,415	10,775	18,013
Percent of total			*65.4%*	*6.5%*	*0.3%*	*19.0%*	*8.7%*	*14.6%*
Dranesville	0.6%	120,854	85,763	5,050	366	19,317	10,358	15,431
Percent of total			*71.0%*	*4.2%*	*0.3%*	*16.0%*	*8.6%*	*12.8%*
Hunter Mill	0.9%	121,326	81,189	9,561	347	20,686	9,543	12,787
Percent of total			*66.9%*	*7.9%*	*0.3%*	*17.0%*	*7.9%*	*10.5%*
Lee	-1.8%	117,984	62,721	20,616	618	15,958	18,071	27,668
Percent of total			*53.2%*	*17.5%*	*0.5%*	*13.5%*	*15.3%*	*23.5%*
Mason	-2.7%	116,893	63,623	12,682	697	20,237	19,654	33,266
Percent of total			*54.4%*	*10.8%*	*0.6%*	*17.3%*	*16.8%*	*28.5%*
Mount Vernon	-1.4%	118,549	72,514	21,033	425	12,584	11,993	16,881
Percent of total			*61.2%*	*17.7%*	*0.4%*	*10.6%*	*10.1%*	*14.2%*
Providence	-4.7%	114,508	69,672	6,129	420	26,622	11,665	17,602
Percent of total			*60.8%*	*5.4%*	*0.4%*	*23.2%*	*10.2%*	*15.4%*
Springfield	3.4%	124,234	85,189	8,389	312	21,690	8,654	12,226
Percent of total			*68.6%*	*6.8%*	*0.3%*	*17.5%*	*7.0%*	*9.8%*
Sully	3.3%	124,203	76,701	7,787	303	29,152	10,260	14,608
Percent of total			*61.8%*	*6.3%*	*0.2%*	*23.5%*	*8.3%*	*11.8%*
Fairfax County		**1,081,726**	**677,990**	**99,218**	**3,884**	**189,661**	**110,973**	**168,482**
Percent of total			***62.7%***	***9.2%***	***0.4%***	***17.5%***	***10.3%***	***15.6%***

Source: U.S. Census Bureau, 2010 Census Redistricting Data (Public Law 94-171) Summary File.

Committee Plan - 9B2

1. Legal Requirements and Plan Summary

1.1. EQUAL REPRESENTATION AMONG DISTRICTS

1.1.1. Does the plan have a maximum population deviation of less than 10% between supervisor election districts?

1.1.1.1. yes

1.1.2. What is the deviation between the population of the smallest supervisor district and the population of the largest supervisor district?

1.1.2.1. less than 10%

1.1.3. less than 10%

1.2. MINIMAL DISRUPTION

1.2.1. Does the plan create a minimum disruption of the existing supervisor district pattern of service?

1.2.1.1. yes

1.2.2. If the plan includes fewer or more than the current number of supervisor districts (9), describe how the change in the number of supervisor districts promotes continuity of the existing district pattern of service.

1.2.2.1. n/a

1.3. PRECINCT BOUNDARIES

1.3.1. Does the plan utilize only existing precinct boundaries?

1.3.1.1. Yes

1.3.2. If any portion of a supervisor district boundary is not an existing precinct boundary, does that supervisor district boundary follow a Census block boundary?

1.3.2.1. n/a

1.3.3. If it follows a Census block boundary, does it follow a clearly defined and clearly observable line?

1.3.3.1. n/a

1.4. TRADITIONAL REDISTRICTING CRITERIA

1.4.1. Does the plan considers established communities of interest? Such communities of interest include, but are not limited to, geographic areas with similar characteristics such as ethnic, social, and cultural interest. Present and planned use of land and public facilities and existing geographical and political boundaries, including but not limited to incorporated town boundaries, are relevant to communities of interest.

1.4.1.1. yes

1.4.2. Does the plan consider incumbent representation on local public bodies?

1.4.2.1. yes

1.5. COMPACTNESS AND CONTIGUITY

1.5.1. Are the supervisor districts as compact as the existing districts?

1.5.2. Is each supervisor district composed entirely of connected (contiguous) pieces of geography (excluding the Fairfax County courthouse/jail complex in Fairfax City)?

1.6. RACIAL/LANGUAGE MINORITIES

1.6.1. Will the plan lead to a retrogression in the position of members of a racial or language minority group (i.e., will it make members of such a group worse off than they had been before the change) with respect to their opportunity to exercise the electoral franchise effectively?

1.6.1.1. no.

1.6.2. Do any supervisor district lines split among two or more districts concentrations of members of a racial or language minority group that are large and compact enough so that they could constitute a majority in a single supervisor district?

1.6.2.1. no.

1.7. COST

1.7.1. Would this plan increase or decrease the County's annual operating costs?

1.7.1.1. no effect.

1.8. Presentation of Plan and Comments

1.9. 9B2 has 4 main features: (i) minimal disruption; (ii) Bristow/heritage remain in their traditional Braddock location; (iii) Cardinal and Keene Mill return to Springfield; and (iv) Braddock picks up certain natural precincts to its immediate west, so the district remains very compact and logical.

AN ORDINANCE TO AMEND CHAPTER 7 OF THE FAIRFAX COUNTY CODE TO REAPPORTION THE ELECTION DISTRICTS OF THE MEMBERS OF THE BOARD OF SUPERVISORS

[CITIZENS ADVISORY COMMITTEE PLAN 9B2]

Draft of March 15, 2011

AN ORDINANCE to amend Fairfax County Code Chapter 7, Elections, by amending Sections 7-2-4, 7-2-5, 7-2-6, 7-2-8, 7-2-9, 7-2-10, and 7-2-11, relating to the election districts of the members of the Board of Supervisors.

Be it ordained by the Board of Supervisors of Fairfax County:

1. That Sections 7-2-4, 7-2-5, 7-2-6, 7-2-8, 7-2-9, 7-2-10, and 7-2-11 are amended and readopted as follows:

Section 7-2-4. - Braddock District.

The Braddock District shall consist of these election precincts: Bonnie Brae, Bristow, Burke Centre, ~~Cardinal,~~ Chapel, Eagle View, Fairfax Court (that part of Fairfax County containing the governmental complex that is surrounded by Fairfax City), Fairview, Heritage, ~~Keene Mill,~~ Kings Park, Lake Braddock, Laurel, Long Branch, Monument, North Springfield No. 1, North Springfield No. 2, Oak Hill, Olde Creek, Olley, Popes Head, Ravensworth, Robinson, Sideburn, Signal Hill, Terra Centre, Villa, Wakefield, and Woodson.

Section 7-2-5. - Hunter Mill District.

The Hunter Mill District shall consist of these election precincts: Aldrin, Cameron Glen, Coates, Dogwood, Flint Hill, Floris, Fox Mill, Frying Pan, Glade, Hunters Woods, McNair, North Point, Reston No. 1, Reston No. 2, Reston No. 3, South Lakes, Stuart, Sunrise Valley, Terraset, Vienna No. 1, Vienna No. 2, Vienna No. 4, Vienna No. 6, ~~Westbriar,~~ and Wolftrap.

Section 7-2-6. - Dranesville District.

The Dranesville District shall consist of these election precincts: Chain Bridge, Chesterbrook, Churchill, Clearview, Colvin, Cooper, El Nido, Forestville, Great Falls, Haycock, Herndon No. 1, Herndon No. 2, Herndon No. 3, Hickory, Hutchison, Kenmore, Kirby, Langley, Longfellow, McLean, Pimmit, Salona,

Seneca, Shouse, Spring Hill, Sugarland, Westbriar, Westhampton, and Westmoreland.

Section 7-2-8. - Mason District.

The Mason District shall consist of these election precincts: Baileys, Barcroft, Belvedere, Bren Mar, Brook Hill, Camelot, Columbia, Edsall, Glen Forest No. 1, Glen Forest No. 2, Holmes No. 1, Holmes No. 2, Hummer, Leewood, Lincolnia, Masonville, Parklawn, Pine Ridge, Poe, Price, Ravenwood, Ridgelea, Saint Albans, Skyline, Sleepy Hollow, Walnut Hill No.1, Westlawn, Weyanoke, Whittier, and Willston.

Section 7-2-9. - Mount Vernon District.

The Mount Vernon District shall consist of these election precincts: Alban, Belle Haven, Belleview, Belvoir, Bucknell, Fort Hunt, Grosvenor, Gunston, Hollin Hall, ~~Hunt,~~ Huntington, Kirkside, Laurel Hill, Lorton, Lorton Center, Lorton Station, Marlan, ~~Newington,~~ Saratoga, Sherwood, South County, Stratford, Waynewood, West Springfield, Westgate, Whitman, Woodlawn, and Woodley.

Section 7-2-10. - Providence District.

The Providence District shall consist of these election precincts: Blake, ~~Fairfax Court (that part of Fairfax County containing the governmental complex that is surrounded by Fairfax City),~~ Fort Buffalo, Freedom Hill, Graham, Greenway, Kilmer, Magarity, Mantua, Marshall, Merrifield, Mosby, Nottoway, Oak Marr, Oakton, Penderbrook, ~~Pine Ridge,~~ Pine Spring, ~~Price,~~ Shreve, Stenwood, Thoreau, Timber Lane, Tysons, Walker, Walnut Hill No. 2, and Woodburn.

Section 7-2-11. - Springfield District.

The Springfield District shall consist of these election precincts: Burke, Cardinal, Centerpointe, Cherry Run, Clifton, ~~Eagle View,~~ Fair Lakes, Fair Oaks, Fairfax Station, Fountainhead, Greenbriar East, Greenbriar West, Hunt, Irving, Keene Mill, ~~Monument,~~ Newgate North, Newgate South, Newington, Orange, Parkway, Pohick, ~~Popes Head,~~ Sangster, Silverbrook, South Run, Valley, ~~West Springfield,~~ White Oaks, Willow Springs, and Woodyard.

2. That this ordinance shall become effective upon adoption, and it shall be enforced after satisfactory completion of the federal preclearance procedure provided by Section 5 of the Voting Rights Act of 1965, as amended, 42 U.S.C. § 1973c.

GIVEN under my hand this _____ day of _____ 2011.

_____
Nancy Vehrs
Clerk to the Board of Supervisors

\\s17prolaw01\Documents\104659\ECW\Correspondence\344278.doc

FAIRFAX COUNTY VIRGINIA

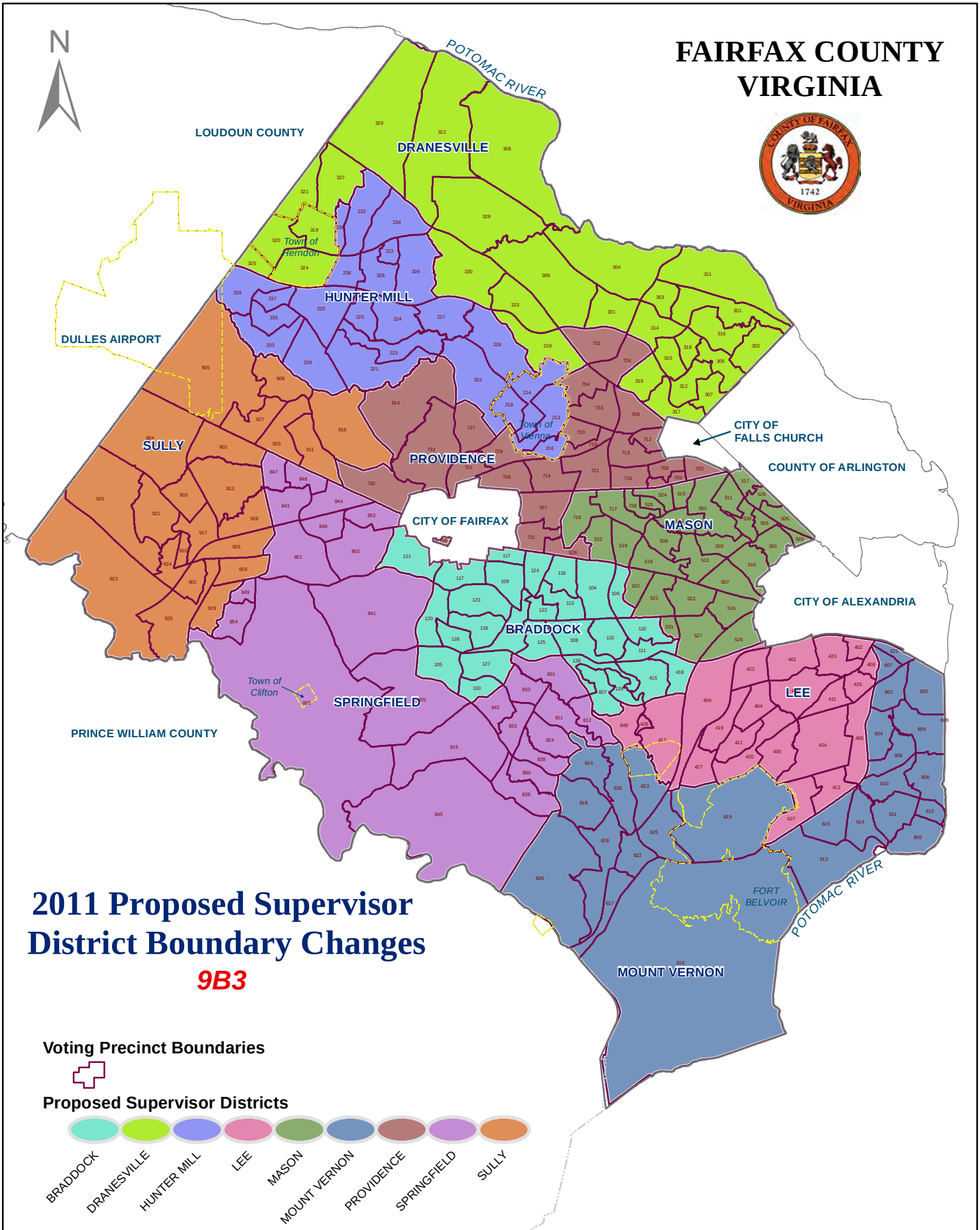

2011 Proposed Supervisor District Boundary Changes

9B3

Voting Precinct Boundaries

Proposed Supervisor Districts

BRADDOCK
DRANESVILLE
HUNTER MILL
LEE
MASON
MOUNT VERNON
PROVIDENCE
SPRINGFIELD
SULLY

Note: This map is intended for reference purposes only. Fairfax County does not provide any guarantee of the accuracy or completeness regarding the map information.

Plan Datasheet –9B3

Number of precincts moved:	12
Number of persons moved:	50510
Total deviation of the plan:	2.94%
Range of plan deviation:	-1.62 to 1.32%
Precincts moved list:	Bristow, Crestwood, Irving, Lynbrook, Pine Ridge, Ridgelea, Vale, Walnut Hill #2, West Springfield, Westbriar, Woodburn, Woodlawn.

Target Population Size for Supervisor Districts: **120,192**

Summarized Population Counts by Supervisor District - Plan 9B3

Supervisor District	Deviation from Target Population	Total Population	White alone	Black or African American alone	American Indian and Alaska Native alone	Asian alone	Other Races	Hispanic or Latino
Braddock	-0.9%	119,060	78,269	6,404	475	21,593	12,319	20,308
Percent of total			*65.7%*	*5.4%*	*0.4%*	*18.1%*	*10.3%*	*17.1%*
Dranesville	0.6%	120,854	85,763	5,050	366	19,317	10,358	15,431
Percent of total			*71.0%*	*4.2%*	*0.3%*	*16.0%*	*8.6%*	*12.8%*
Hunter Mill	0.9%	121,326	81,189	9,561	347	20,686	9,543	12,787
Percent of total			*66.9%*	*7.9%*	*0.3%*	*17.0%*	*7.9%*	*10.5%*
Lee	0.3%	120,605	64,783	22,997	569	15,204	17,052	26,226
Percent of total			*53.7%*	*19.1%*	*0.5%*	*12.6%*	*14.1%*	*21.7%*
Mason	1.3%	121,782	65,290	13,452	764	21,454	20,822	35,315
Percent of total			*53.6%*	*11.0%*	*0.6%*	*17.6%*	*17.1%*	*29.0%*
Mount Vernon	-0.8%	119,279	74,591	19,628	404	13,181	11,475	15,909
Percent of total			*62.5%*	*16.5%*	*0.3%*	*11.1%*	*9.6%*	*13.3%*
Providence	0.2%	120,375	74,319	6,635	396	27,358	11,667	17,798
Percent of total			*61.7%*	*5.5%*	*0.3%*	*22.7%*	*9.7%*	*14.8%*
Springfield	-1.6%	118,243	80,554	7,756	264	22,077	7,592	10,271
Percent of total			*68.1%*	*6.6%*	*0.2%*	*18.7%*	*6.4%*	*8.7%*
Sully	0.0%	120,202	73,232	7,735	299	28,791	10,145	14,437
Percent of total			*60.9%*	*6.4%*	*0.2%*	*24.0%*	*8.4%*	*12.0%*
Fairfax County		**1,081,726**	**677,990**	**99,218**	**3,884**	**189,661**	**110,973**	**168,482**
Percent of total			***62.7%***	***9.2%***	***0.4%***	***17.5%***	***10.3%***	***15.6%***

Source: U.S. Census Bureau, 2010 Census Redistricting Data (Public Law 94-171) Summary File.

Committee Plan – *9B3*

1. Legal Requirements and Plan Summary

1.1. EQUAL REPRESENTATION AMONG DISTRICTS

1.1.1. Does the plan have a maximum population deviation of less than 10% between supervisor election districts?

1.1.1.1. Yes.

1.1.2. What is the deviation between the population of the smallest supervisor district and the population of the largest supervisor district?

1.1.2.1. -1949 (Springfield) to +1590 (Mason)

1.2. MINIMAL DISRUPTION

1.2.1. Does the plan create a minimum disruption of the existing supervisor district pattern of service?

1.2.1.1. Yes.

1.2.2. If the plan includes fewer or more than the current number of supervisor districts (9), describe how the change in the number of supervisor districts promotes continuity of the existing district pattern of service.

1.2.2.1. N/A.

1.3. PRECINCT BOUNDARIES

1.3.1. Does the plan utilize only existing precinct boundaries?

1.3.1.1. Yes.

1.3.2. If any portion of a supervisor district boundary is not an existing precinct boundary, does that supervisor district boundary follow a Census block boundary?

1.3.2.1. N/A.

1.3.3. If it follows a Census block boundary, does it follow a clearly defined and clearly observable line?

1.3.3.1. N/A.

1.4. TRADITIONAL REDISTRICTING CRITERIA

1.4.1. Does the plan considers established communities of interest? Such communities of interest include, but are not limited to, geographic areas with similar characteristics such as ethnic, social, and cultural interest. Present and planned use of land and public facilities and existing geographical and political boundaries, including but not limited to incorporated town boundaries, are relevant to communities of interest.

1.4.1.1. Designed for minimual change except for that necessary to reflect population changes and make districts close in population.

1.4.2. Does the plan consider incumbent representation on local public bodies?

1.4.2.1. Yes.

1.5. COMPACTNESS AND CONTIGUITY

1.5.1. Are the supervisor districts as compact as the existing districts?

1.5.1.1. Yes.

1.5.2. Is each supervisor district composed entirely of connected (contiguous) pieces of geography (excluding the Fairfax County courthouse/jail complex in Fairfax City)?

1.5.2.1. Yes.

1.6. RACIAL/LANGUAGE MINORITIES

1.6.1. Will the plan lead to a retrogression in the position of members of a racial or language minority group (i.e., will it make members of such a group worse off than they had been before the change) with respect to their opportunity to exercise the electoral franchise effectively?

1.6.1.1. No.

1.6.2. Do any supervisor district lines split among two or more districts concentrations of members of a racial or language minority group that are large and compact enough so that they could constitute a majority in a single supervisor district?

1.6.2.1. No.

1.7. COST

1.7.1. Would this plan increase or decrease the County's annual operating costs?

1.7.1.1. Not significant.

1.8. Presentation of Plan and Comments

AN ORDINANCE TO AMEND CHAPTER 7 OF THE FAIRFAX COUNTY CODE TO REAPPORTION THE ELECTION DISTRICTS OF THE MEMBERS OF THE BOARD OF SUPERVISORS

[CITIZENS ADVISORY COMMITTEE PLAN 9B3]

Draft of March 15, 2011

AN ORDINANCE to amend Fairfax County Code Chapter 7, Elections, by amending Sections 7-2-4, 7-2-5, 7-2-6, 7-2-7, 7-2-8, 7-2-9, 7-2-10, 7-2-11, and 7-2-12, relating to the election districts of the members of the Board of Supervisors.

Be it ordained by the Board of Supervisors of Fairfax County:

1. That Sections 7-2-4, 7-2-5, 7-2-6, 7-2-7, 7-2-8, 7-2-9, 7-2-10, 7-2-11, and 7-2-12 are amended and readopted as follows:

Section 7-2-4. - Braddock District.

The Braddock District shall consist of these election precincts: Bonnie Brae, ~~Bristow,~~ Burke Centre, Cardinal, Chapel, Crestwood, Fairview, Heritage, Irving, Keene Mill, Kings Park, Lake Braddock, Laurel, Long Branch, Lynbrook, North Springfield No. 1, North Springfield No. 2, Oak Hill, Olde Creek, Olley, Ravensworth, Robinson, Sideburn, Signal Hill, Terra Centre, Villa, Wakefield, and Woodson.

Section 7-2-5. - Hunter Mill District.

The Hunter Mill District shall consist of these election precincts: Aldrin, Cameron Glen, Coates, Dogwood, Flint Hill, Floris, Fox Mill, Frying Pan, Glade, Hunters Woods, McNair, North Point, Reston No. 1, Reston No. 2, Reston No. 3, South Lakes, Stuart, Sunrise Valley, Terraset, Vienna No. 1, Vienna No. 2, Vienna No. 4, Vienna No. 6, ~~Westbriar,~~ and Wolftrap.

Section 7-2-6. - Dranesville District.

The Dranesville District shall consist of these election precincts: Chain Bridge, Chesterbrook, Churchill, Clearview, Colvin, Cooper, El Nido, Forestville, Great Falls, Haycock, Herndon No. 1, Herndon No. 2, Herndon No. 3, Hickory, Hutchison, Kenmore, Kirby, Langley, Longfellow, McLean, Pimmit, Salona, Seneca, Shouse, Spring Hill, Sugarland, Westbriar, Westhampton, and Westmoreland.

Section 7-2-7. - Lee District.

The Lee District shall consist of these election precincts: Bush Hill, Cameron, Clermont, ~~Crestwood,~~ Fairfield, Franconia, Garfield, Greenspring, Groveton, Hayfield, Huntley, Island Creek, Kingstowne, Lane, ~~Lynbrook,~~ Mount Eagle, Pioneer, Rose Hill, Van Dorn, Villages, Virginia Hills, ~~and~~ West Springfield, Wilton, and Woodlawn.

Section 7-2-8. - Mason District.

The Mason District shall consist of these election precincts: Baileys, Barcroft, Belvedere, Bren Mar, Bristow, Brook Hill, Camelot, Columbia, Edsall, Glen Forest No. 1, Glen Forest No. 2, Holmes No. 1, Holmes No. 2, Hummer, Leewood, Lincolnia, Masonville, Parklawn, Pine Ridge, Poe, Ravenwood, ~~Ridgelea,~~ Saint Albans, Skyline, Sleepy Hollow, Walnut Hill No.1, Walnut Hill No. 2, Westlawn, Weyanoke, Whittier, ~~and~~ Willston, and Woodburn.

Section 7-2-9. - Mount Vernon District.

The Mount Vernon District shall consist of these election precincts: Alban, Belle Haven, Belleview, Belvoir, Bucknell, Fort Hunt, Grosvenor, Gunston, Hollin Hall, Hunt, Huntington, Kirkside, Laurel Hill, Lorton, Lorton Center, Lorton Station, Marlan, Newington, Saratoga, Sherwood, South County, Stratford, Waynewood, Westgate, Whitman, ~~Woodlawn,~~ and Woodley.

Section 7-2-10. - Providence District.

The Providence District shall consist of these election precincts: Blake, Fairfax Court (that part of Fairfax County containing the governmental complex that is surrounded by Fairfax City), Fort Buffalo, Freedom Hill, Graham, Greenway, Kilmer, Magarity, Mantua, Marshall, Merrifield, Mosby, Nottoway, Oak Marr, Oakton, Penderbrook, ~~Pine Ridge,~~ Pine Spring, Price, Ridgelea, Shreve, Stenwood, Thoreau, Timber Lane, Tysons, Vale, and Walker.~~, Walnut Hill No. 2, and Woodburn~~.

Section 7-2-11. - Springfield District.

The Springfield District shall consist of these election precincts: Burke, Centerpointe, Cherry Run, Clifton, Eagle View, Fair Lakes, Fair Oaks, Fairfax Station, Fountainhead, Greenbriar East, Greenbriar West, ~~Irving,~~ Monument, Newgate North, Newgate South, Orange, Parkway, Pohick, Popes Head, Sangster, Silverbrook, South Run, Valley, ~~West Springfield,~~ White Oaks, Willow Springs, and Woodyard.

Section 7-2-12. - Sully District.

The Sully District shall consist of these election precincts: Brookfield, Bull Run, Centre Ridge, Centreville, Cub Run, Deer Park, Dulles, Franklin, Green Trails, Kinross, Lees Corner East, Lees Corner West, London Towne East, London Towne West, Navy, Old Mill, Poplar Tree, Powell, Rocky Run, Stone, ~~Vale,~~ Virginia Run, and Waples Mill.

2. That this ordinance shall become effective upon adoption, and it shall be enforced after satisfactory completion of the federal preclearance procedure provided by Section 5 of the Voting Rights Act of 1965, as amended, 42 U.S.C. § 1973c.

GIVEN under my hand this _____ day of _____ 2011.

_____
Nancy Vehrs
Clerk to the Board of Supervisors

\\s17prolaw01\Documents\104659\ECW\Correspondence\344280.doc

FAIRFAX COUNTY VIRGINIA

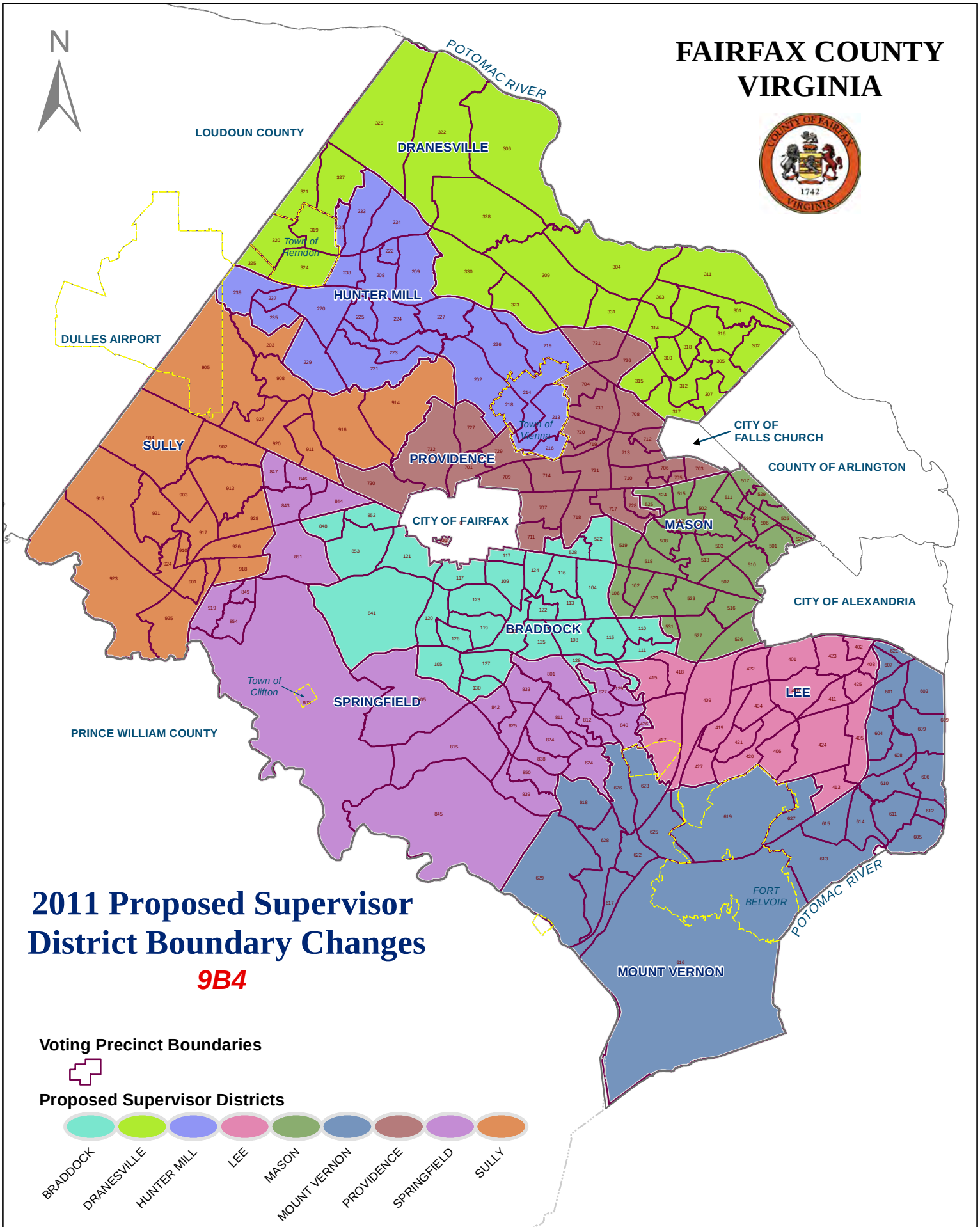

2011 Proposed Supervisor District Boundary Changes

9B4

Voting Precinct Boundaries

Proposed Supervisor Districts

BRADDOCK
DRANESVILLE
HUNTER MILL
LEE
MASON
MOUNT VERNON
PROVIDENCE
SPRINGFIELD
SULLY

Note: This map is intended for reference purposes only. Fairfax County does not provide any guarantee of the accuracy or completeness regarding the map information.

Plan Datasheet –9B4

Number of precincts moved:	13
Number of persons moved:	61968
Total deviation of the plan:	7.02%
Range of plan deviation:	-3.83 to 3.19%
Precincts moved list:	Bristow, Camelot, Eagle View, Fair Oaks, Floris, Green Trails, Greenspring, Heritage, Hunt, Keene Mill, Monument, Popes Head, Ridgelea.

Target Population Size for Supervisor Districts: **120,192**

Summarized Population Counts by Supervisor District - Plan 9B4

Supervisor District	Deviation from Target Population	Total Population	White alone	Black or African American alone	American Indian and Alaska Native alone	Asian alone	Other Races	Hispanic or Latino
Braddock	-2.8%	116,781	80,284	6,580	312	21,094	8,511	13,297
Percent of total			*68.7%*	*5.6%*	*0.3%*	*18.1%*	*7.3%*	*11.4%*
Dranesville	-3.8%	115,586	81,963	4,884	360	18,267	10,112	15,122
Percent of total			*70.9%*	*4.2%*	*0.3%*	*15.8%*	*8.7%*	*13.1%*
Hunter Mill	1.0%	121,390	81,568	9,553	344	20,345	9,580	12,908
Percent of total			*67.2%*	*7.9%*	*0.3%*	*16.8%*	*7.9%*	*10.6%*
Lee	-3.5%	115,974	60,773	20,601	617	15,918	18,065	27,655
Percent of total			*52.4%*	*17.8%*	*0.5%*	*13.7%*	*15.6%*	*23.8%*
Mason	0.9%	121,219	62,646	13,709	755	22,352	21,757	37,263
Percent of total			*51.7%*	*11.3%*	*0.6%*	*18.4%*	*17.9%*	*30.7%*
Mount Vernon	1.6%	122,086	74,289	21,607	448	13,129	12,613	17,790
Percent of total			*60.8%*	*17.7%*	*0.4%*	*10.8%*	*10.3%*	*14.6%*
Providence	2.6%	123,327	75,028	7,063	467	28,387	12,382	19,131
Percent of total			*60.8%*	*5.7%*	*0.4%*	*23.0%*	*10.0%*	*15.5%*
Springfield	3.2%	124,032	85,814	7,970	300	21,756	8,192	11,567
Percent of total			*69.2%*	*6.4%*	*0.2%*	*17.5%*	*6.6%*	*9.3%*
Sully	0.9%	121,331	75,625	7,251	281	28,413	9,761	13,749
Percent of total			*62.3%*	*6.0%*	*0.2%*	*23.4%*	*8.0%*	*11.3%*
Fairfax County		**1,081,726**	**677,990**	**99,218**	**3,884**	**189,661**	**110,973**	**168,482**
Percent of total			***62.7%***	***9.2%***	***0.4%***	***17.5%***	***10.3%***	***15.6%***

Source: U.S. Census Bureau, 2010 Census Redistricting Data (Public Law 94-171) Summary File.

Committee Plan - 9B4

1.0 Legal Requirements and Plan Summary

1.1. EQUAL REPRESENTATION AMONG DISTRICTS

1.1.1. Does the plan have a maximum population deviation of less than 10% between supervisor election districts?

1.1.1.1. yes

1.1.2. 9B4 has four main features: (i) Minimal disruption; (ii) Braddock maintains its compactness; (iii) Bristow AND Heritage - two Annandale precicnts - are moved from Braddock to to Mason to maintain an Annandale revitalization community of interest; (iii) Braddock picks up Camelot and Ridgelea, a community of interest with the northeast corner of Braddock (i.e., Chapel and Wakefield); and (iv) Braddock picks up 4 Springfield precincts to its immediate West creating a logical and compact district.

1.1.3. What is the deviation between the population of the smallest supervisor district and the population of the largest supervisor district?

1.1.3.1. less than 10%

1.2. MINIMAL DISRUPTION

1.2.1. Does the plan create a minimum disruption of the existing supervisor district pattern of service?

1.2.1.1. yes

1.2.2. If the plan includes fewer or more than the current number of supervisor districts (9), describe how the change in the number of supervisor districts promotes continuity of the existing district pattern of service.

1.2.2.1. n/a

1.3. PRECINCT BOUNDARIES

1.3.1. Does the plan utilize only existing precinct boundaries?

1.3.1.1. yes

1.3.2. If any portion of a supervisor district boundary is not an existing precinct boundary, does that supervisor district boundary follow a Census block boundary?

1.3.2.1. n/a

1.3.3. If it follows a Census block boundary, does it follow a clearly defined and clearly observable line?

1.3.3.1. n/a

1.4. TRADITIONAL REDISTRICTING CRITERIA

1.4.1. Does the plan considers established communities of interest? Such communities of interest include, but are not limited to, geographic areas with similar characteristics such as ethnic, social, and cultural interest. Present and planned use of land and public facilities and existing geographical and political boundaries, including but not limited to incorporated town boundaries, are relevant to communities of interest.

1.4.1.1. yes

1.4.2. Does the plan consider incumbent representation on local public bodies?

1.4.2.1. yes

1.5. COMPACTNESS AND CONTIGUITY

1.5.1. Are the supervisor districts as compact as the existing districts?

1.5.1.1. yes

1.5.2. Is each supervisor district composed entirely of connected (contiguous) pieces of geography (excluding the Fairfax County courthouse/jail complex in Fairfax City)?

1.5.2.1. yes

1.6. RACIAL/LANGUAGE MINORITIES
1.6.1. Will the plan lead to a retrogression in the position of members of a racial or language minority group (i.e., will it make members of such a group worse off than they had been before the change) with respect to their opportunity to exercise the electoral franchise effectively?
1.6.1.1. no.
1.6.2. Do any supervisor district lines split among two or more districts concentrations of members of a racial or language minority group that are large and compact enough so that they could constitute a majority in a single supervisor district?
1.6.2.1. no
1.7. COST
1.7.1. Would this plan increase or decrease the County's annual operating costs?
1.7.1.1. stay the same.
1.8. Presentation of Plan and Comments
1.9. 9B4 has 4 main features: (i) Braddock remains compact; (ii) Mason becomes more compact and logical; (iii) minimal disruption; (iv) Braddock picks up Camelot and Ridglea from Mason, establishing a natural community of interest with Chapel and Wakefield already in Braddock, and Mason picks up Heritage and Bristow, a natural community of interest with Annandale/Mason precincts

AN ORDINANCE TO AMEND CHAPTER 7 OF THE FAIRFAX COUNTY CODE TO REAPPORTION THE ELECTION DISTRICTS OF THE MEMBERS OF THE BOARD OF SUPERVISORS

[CITIZENS ADVISORY COMMITTEE PLAN 9B4]

Draft of March 15, 2011

AN ORDINANCE to amend Fairfax County Code Chapter 7, Elections, by amending Sections 7-2-4, 7-2-5, 7-2-7, 7-2-8, 7-2-9, 7-2-11, and 7-2-12, relating to the election districts of the members of the Board of Supervisors.

Be it ordained by the Board of Supervisors of Fairfax County:

1. That Sections 7-2-4, 7-2-5, 7-2-7, 7-2-8, 7-2-9, 7-2-11, and 7-2-12 are amended and readopted as follows:

Section 7-2-4. - Braddock District.

The Braddock District shall consist of these election precincts: Bonnie Brae, ~~Bristow,~~ Burke Centre, Camelot, Cardinal, Chapel, Eagle View, Fair Oaks, Fairview, ~~Heritage, Keene Mill,~~ Kings Park, Lake Braddock, Laurel, Long Branch, Monument, North Springfield No. 1, North Springfield No. 2, Oak Hill, Olde Creek, Olley, Popes Head, Ravensworth, Ridgelea, Robinson, Sideburn, Signal Hill, Terra Centre, Villa, Wakefield, and Woodson.

Section 7-2-5. - Hunter Mill District.

The Hunter Mill District shall consist of these election precincts: Aldrin, Cameron Glen, Coates, Dogwood, Flint Hill, ~~Floris,~~ Fox Mill, Frying Pan, Glade, Hunters Woods, McNair, North Point, Reston No. 1, Reston No. 2, Reston No. 3, South Lakes, Stuart, Sunrise Valley, Terraset, Vienna No. 1, Vienna No. 2, Vienna No. 4, Vienna No. 6, Westbriar, and Wolftrap.

Section 7-2-7. - Lee District.

The Lee District shall consist of these election precincts: Bush Hill, Cameron, Clermont, Crestwood, Fairfield, Franconia, Garfield, ~~Greenspring,~~ Groveton, Hayfield, Huntley, Island Creek, Kingstowne, Lane, Lynbrook, Mount Eagle, Pioneer, Rose Hill, Van Dorn, Villages, Virginia Hills, and Wilton.

Section 7-2-8. - Mason District.

The Mason District shall consist of these election precincts: Baileys, Barcroft, Belvedere, Bristow, Bren Mar, Brook Hill, ~~Camelot,~~ Columbia, Edsall, Glen Forest No. 1, Glen Forest No. 2, Heritage, Holmes No. 1, Holmes No. 2, Hummer, Leewood, Lincolnia, Masonville, Parklawn, Poe, Ravenwood, ~~Ridgelea,~~ Saint Albans, Skyline, Sleepy Hollow, Walnut Hill No.1, Westlawn, Weyanoke, Whittier, and Willston.

Section 7-2-9. - Mount Vernon District.

The Mount Vernon District shall consist of these election precincts: Alban, Belle Haven, Belleview, Belvoir, Bucknell, Fort Hunt, Grosvenor, Gunston, Hollin Hall, ~~Hunt,~~ Huntington, Kirkside, Laurel Hill, Lorton, Lorton Center, Lorton Station, Marlan, Newington, Saratoga, Sherwood, South County, Stratford, Waynewood, Westgate, Whitman, Woodlawn, and Woodley.

Section 7-2-11. - Springfield District.

The Springfield District shall consist of these election precincts: Burke, Centerpointe, Cherry Run, Clifton, ~~Eagle View,~~ Fair Lakes, ~~Fair Oaks,~~ Fairfax Station, Fountainhead, Green Trails, Greenbriar East, Greenbriar West, Greenspring, Hunt, Irving, Keene Mill, ~~Monument,~~ Newgate North, Newgate South, Orange, Parkway, Pohick, ~~Popes Head,~~ Sangster, Silverbrook, South Run, Valley, West Springfield, White Oaks, Willow Springs, and Woodyard.

Section 7-2-12. - Sully District.

The Sully District shall consist of these election precincts: Brookfield, Bull Run, Centre Ridge, Centreville, Cub Run, Deer Park, Dulles, Floris, Franklin, ~~Green Trails,~~ Kinross, Lees Corner East, Lees Corner West, London Towne East, London Towne West, Navy, Old Mill, Poplar Tree, Powell, Rocky Run, Stone, Vale, Virginia Run, and Waples Mill.

2. That this ordinance shall become effective upon adoption, and it shall be enforced after satisfactory completion of the federal preclearance procedure provided by Section 5 of the Voting Rights Act of 1965, as amended, 42 U.S.C. § 1973c.

GIVEN under my hand this _____ day of _____ 2011.

_____
Nancy Vehrs
Clerk to the Board of Supervisors

\\s17prolaw01\Documents\104659\ECW\Correspondence\344282.doc

FAIRFAX COUNTY VIRGINIA

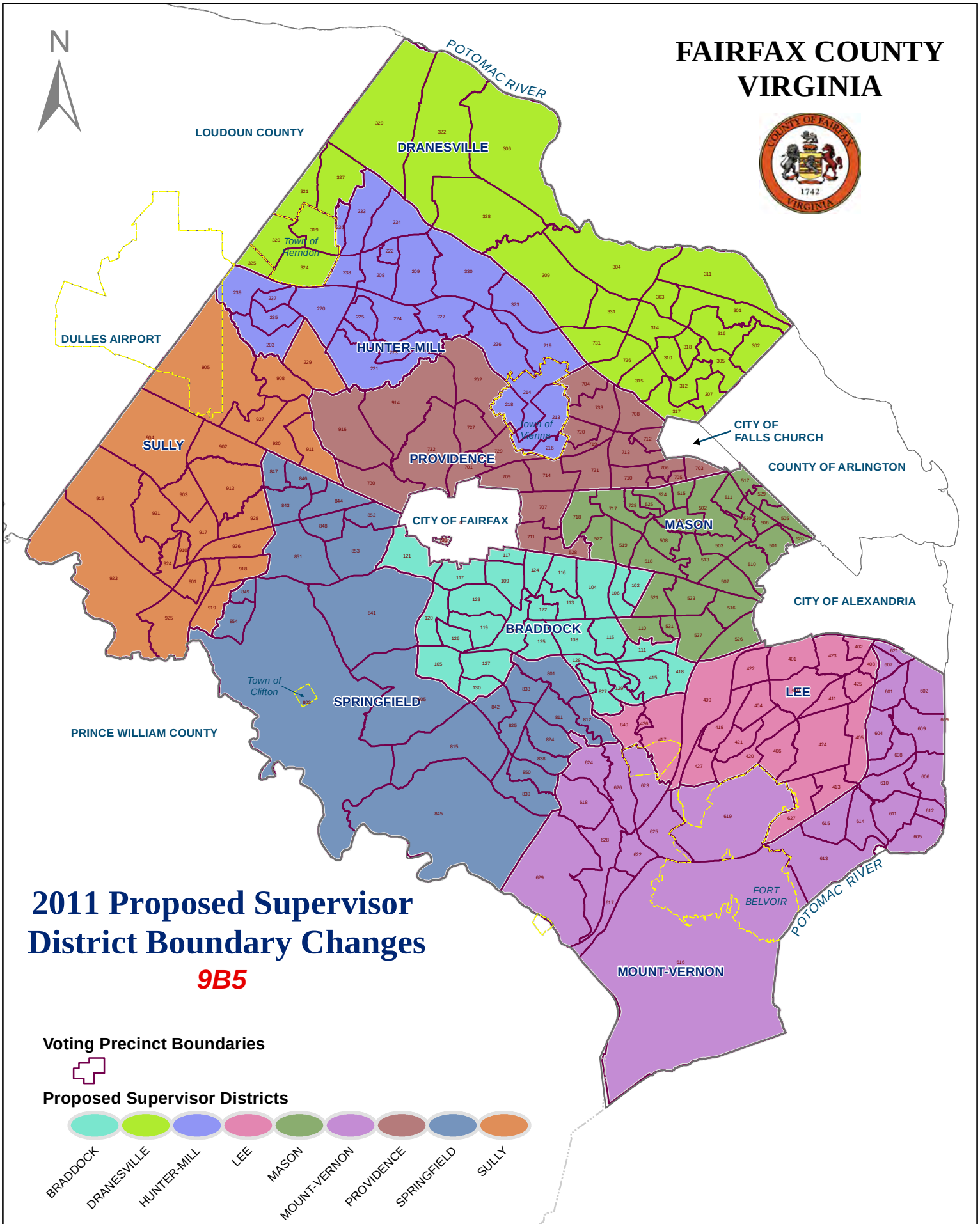

2011 Proposed Supervisor District Boundary Changes

9B5

Voting Precinct Boundaries

Proposed Supervisor Districts

BRADDOCK
DRANESVILLE
HUNTER-MILL
LEE
MASON
MOUNT-VERNON
PROVIDENCE
SPRINGFIELD
SULLY

Note: This map is intended for reference purposes only. Fairfax County does not provide any guarantee of the accuracy or completeness regarding the map information.

Plan Datasheet –9B5

Number of precincts moved:	18
Number of persons moved:	79467
Total deviation of the plan:	2.71%
Range of plan deviation:	-1.62 to 1.09%
Precincts moved list:	Colvin, Crestwood, Flint Hill, Fox Mill, Irving, Lynbrook, Magarity, North Springfield #1, Pine Ridge, Ridgelea, Shouse, Tysons, Vale, Walnut Hill #2, Waples Mill, West Springfield, Woodburn, Woodlawn.

Target Population Size for Supervisor Districts: 120,192

Summarized Population Counts by Supervisor District - Plan 9B5

Supervisor District	Deviation from Target Population	Total Population	White alone	Black or African American alone	American Indian and Alaska Native alone	Asian alone	Other Races	Hispanic or Latino
Braddock	0.6%	120,889	78,106	7,008	486	22,242	13,047	21,418
Percent of total			*64.6%*	*5.8%*	*0.4%*	*18.4%*	*10.8%*	*17.7%*
Dranesville	1.1%	121,497	84,465	5,405	382	20,517	10,728	15,961
Percent of total			*69.5%*	*4.4%*	*0.3%*	*16.9%*	*8.8%*	*13.1%*
Hunter Mill	0.6%	120,899	80,471	9,517	323	21,324	9,264	12,410
Percent of total			*66.6%*	*7.9%*	*0.3%*	*17.6%*	*7.7%*	*10.3%*
Lee	0.3%	120,605	64,783	22,997	569	15,204	17,052	26,226
Percent of total			*53.7%*	*19.1%*	*0.5%*	*12.6%*	*14.1%*	*21.7%*
Mason	-0.2%	119,953	65,453	12,848	753	20,805	20,094	34,205
Percent of total			*54.6%*	*10.7%*	*0.6%*	*17.3%*	*16.8%*	*28.5%*
Mount Vernon	-0.8%	119,279	74,591	19,628	404	13,181	11,475	15,909
Percent of total			*62.5%*	*16.5%*	*0.3%*	*11.1%*	*9.6%*	*13.3%*
Providence	-0.5%	119,648	76,421	6,188	394	25,166	11,479	17,537
Percent of total			*63.9%*	*5.2%*	*0.3%*	*21.0%*	*9.6%*	*14.7%*
Springfield	-1.6%	118,243	80,554	7,756	264	22,077	7,592	10,271
Percent of total			*68.1%*	*6.6%*	*0.2%*	*18.7%*	*6.4%*	*8.7%*
Sully	0.4%	120,713	73,146	7,871	309	29,145	10,242	14,545
Percent of total			*60.6%*	*6.5%*	*0.3%*	*24.1%*	*8.5%*	*12.0%*
Fairfax County		**1,081,726**	**677,990**	**99,218**	**3,884**	**189,661**	**110,973**	**168,482**
Percent of total			***62.7%***	***9.2%***	***0.4%***	***17.5%***	***10.3%***	***15.6%***

Source: U.S. Census Bureau, 2010 Census Redistricting Data (Public Law 94-171) Summary File.

Committee Plan - 9B5

1. Legal Requirements and Plan Summary

1.1. EQUAL REPRESENTATION AMONG DISTRICTS

1.1.1. Does the plan have a maximum population deviation of less than 10% between supervisor election districts?

1.1.1.1. Yes.

1.1.2. What is the deviation between the population of the smallest supervisor district and the population of the largest supervisor district?

1.1.2.1. -1949

1.1.2.2. +1305

1.2. MINIMAL DISRUPTION

1.2.1. Does the plan create a minimum disruption of the existing supervisor district pattern of service?

1.2.1.1. Designed to create some disruption in the Tyson's Corner region.

1.2.2. If the plan includes fewer or more than the current number of supervisor districts (9), describe how the change in the number of supervisor districts promotes continuity of the existing district pattern of service.

1.2.2.1. 9 Districts - no change.

1.3. PRECINCT BOUNDARIES

1.3.1. Does the plan utilize only existing precinct boundaries?

1.3.1.1. Yes.

1.3.2. If any portion of a supervisor district boundary is not an existing precinct boundary, does that supervisor district boundary follow a Census block boundary?

1.3.2.1. Yes.

1.3.3. If it follows a Census block boundary, does it follow a clearly defined and clearly observable line?

1.3.3.1. Yes.

1.4. TRADITIONAL REDISTRICTING CRITERIA

1.4.1. Does the plan considers established communities of interest? Such communities of interest include, but are not limited to, geographic areas with similar characteristics such as ethnic, social, and cultural interest. Present and planned use of land and public facilities and existing geographical and political boundaries, including but not limited to incorporated town boundaries, are relevant to communities of interest.

1.4.1.1. Development of Tyson's Corner will have a major impact on Providence, Hunter Mill and Dranesville. My plan gives existing Supervisors for these distrtricts a strong voice in Tyson's development. It provides the residents of those communities with input to the process.

1.4.2. Does the plan consider incumbent representation on local public bodies?

1.4.2.1. Yes.

1.5. COMPACTNESS AND CONTIGUITY

1.5.1. Are the supervisor districts as compact as the existing districts?

1.5.1.1. Yes.

1.5.1.2. Yes.

1.5.1.3. Yes.

1.5.2. Is each supervisor district composed entirely of connected (contiguous) pieces of geography (excluding the Fairfax County courthouse/jail complex in Fairfax City)?

1.5.2.1. Yes.

1.6. RACIAL/LANGUAGE MINORITIES

1.6.1. Will the plan lead to a retrogression in the position of members of a racial or language minority group (i.e., will it make members of such a group worse off than they had been before the change) with respect to their opportunity to exercise the electoral franchise effectively?

1.6.1.1. No.

1.6.2. Do any supervisor district lines split among two or more districts concentrations of members of a racial or language minority group that are large and compact enough so that they could constitute a majority in a single supervisor district?

1.6.2.1. No.

1.7. COST

1.7.1. Would this plan increase or decrease the County's annual operating costs?

1.7.1.1. same answer as tysons

1.7.1.2. Development of Tyson's Corner will have a major impact on Providence, Hunter Mill and Dranesville. My plan gives existing Supervisors for these distrticts a strong voice in Tyson's development. It provides the residents of those communities with input to the process.

1.8. Presentation of Plan and Comments

AN ORDINANCE TO AMEND CHAPTER 7 OF THE FAIRFAX COUNTY CODE TO REAPPORTION THE ELECTION DISTRICTS OF THE MEMBERS OF THE BOARD OF SUPERVISORS

[CITIZENS ADVISORY COMMITTEE PLAN 9B5]

Draft of March 16, 2011

AN ORDINANCE to amend Fairfax County Code Chapter 7, Elections, by amending Sections 7-2-4, 7-2-5, 7-2-6, 7-2-7, 7-2-8, 7-2-9, 7-2-10, 7-2-11, and 7-2-12, relating to the election districts of the members of the Board of Supervisors.

Be it ordained by the Board of Supervisors of Fairfax County:

1. That Sections 7-2-4, 7-2-5, 7-2-6, 7-2-7, 7-2-8, 7-2-9, 7-2-10, 7-2-11, and 7-2-12 are amended and readopted as follows:

Section 7-2-4. - Braddock District.

The Braddock District shall consist of these election precincts: Bonnie Brae, Bristow, Burke Centre, Cardinal, Chapel, Crestwood, Fairview, Heritage, Irving, Keene Mill, Kings Park, Lake Braddock, Laurel, Long Branch, Lynbrook, ~~North Springfield No. 1,~~ North Springfield No. 2, Oak Hill, Olde Creek, Olley, Ravensworth, Robinson, Sideburn, Signal Hill, Terra Centre, Villa, Wakefield, and Woodson.

Section 7-2-5. - Hunter Mill District.

The Hunter Mill District shall consist of these election precincts: Aldrin, Cameron Glen, Coates, Colvin, Dogwood, ~~Flint Hill,~~ Floris, ~~Fox Mill,~~ Frying Pan, Glade, Hunters Woods, McNair, North Point, Reston No. 1, Reston No. 2, Reston No. 3, Shouse, South Lakes, Stuart, Sunrise Valley, Terraset, Vienna No. 1, Vienna No. 2, Vienna No. 4, Vienna No. 6, Westbriar, and Wolftrap.

Section 7-2-6. - Dranesville District.

The Dranesville District shall consist of these election precincts: Chain Bridge, Chesterbrook, Churchill, Clearview, ~~Colvin,~~ Cooper, El Nido, Forestville, Great Falls, Haycock, Herndon No. 1, Herndon No. 2, Herndon No. 3, Hickory, Hutchison, Kenmore, Kirby, Langley, Longfellow, Magarity, McLean, Pimmit, Salona, Seneca, ~~Shouse,~~ Spring Hill, Sugarland, Tysons, Westhampton, and Westmoreland.

Section 7-2-7. - Lee District.

The Lee District shall consist of these election precincts: Bush Hill, Cameron, Clermont, ~~Crestwood,~~ Fairfield, Franconia, Garfield, Greenspring, Groveton, Hayfield, Huntley, Island Creek, Kingstowne, Lane, ~~Lynbrook,~~ Mount Eagle, Pioneer, Rose Hill, Van Dorn, Villages, Virginia Hills, West Springfield, ~~and~~ Wilton, and Woodlawn,.

Section 7-2-8. - Mason District.

The Mason District shall consist of these election precincts: Baileys, Barcroft, Belvedere, Bren Mar, Brook Hill, Camelot, Columbia, Edsall, Glen Forest No. 1, Glen Forest No. 2, Holmes No. 1, Holmes No. 2, Hummer, Leewood, Lincolnia, Masonville, North Springfield No. 1, Parklawn, Pine Ridge, Poe, Ravenwood, ~~Ridgelea,~~ Saint Albans, Skyline, Sleepy Hollow, Walnut Hill No.1, Walnut Hill No. 2, Westlawn, Weyanoke, Whittier, ~~and~~ Willston, and Woodburn.

Section 7-2-9. - Mount Vernon District.

The Mount Vernon District shall consist of these election precincts: Alban, Belle Haven, Belleview, Belvoir, Bucknell, Fort Hunt, Grosvenor, Gunston, Hollin Hall, Hunt, Huntington, Kirkside, Laurel Hill, Lorton, Lorton Center, Lorton Station, Marlan, Newington, Saratoga, Sherwood, South County, Stratford, Waynewood, Westgate, Whitman, ~~Woodlawn,~~ and Woodley.

Section 7-2-10. - Providence District.

The Providence District shall consist of these election precincts: Blake, Fairfax Court (that part of Fairfax County containing the governmental complex that is surrounded by Fairfax City), Flint Hill, Fort Buffalo, Freedom Hill, Graham, Greenway, Kilmer, ~~Magarity,~~ Mantua, Marshall, Merrifield, Mosby, Nottoway, Oak Marr, Oakton, Penderbrook, ~~Pine Ridge,~~ Pine Spring, Price, Ridgelea, Shreve, Stenwood, Thoreau, Timber Lane, ~~Tysons,~~ Vale, Walker~~, Walnut Hill No. 2, and Woodburn~~ and Waples Mill.

Section 7-2-11. - Springfield District.

The Springfield District shall consist of these election precincts: Burke, Centerpointe, Cherry Run, Clifton, Eagle View, Fair Lakes, Fair Oaks, Fairfax Station, Fountainhead, Greenbriar East, Greenbriar West, ~~Irving,~~ Monument, Newgate North, Newgate South, Orange, Parkway, Pohick, Popes Head, Sangster, Silverbrook, South Run, Valley, ~~West Springfield,~~ White Oaks, Willow Springs, and Woodyard.

Section 7-2-12. - Sully District.

The Sully District shall consist of these election precincts: Brookfield, Bull Run, Centre Ridge, Centreville, Cub Run, Deer Park, Dulles, Fox Mill, Franklin, Green Trails, Kinross, Lees Corner East, Lees Corner West, London Towne East, London Towne West, Navy, Old Mill, Poplar Tree, Powell, Rocky Run, Stone, ~~Vale,~~ and Virginia Run~~, and Waples Mill~~.

2. That this ordinance shall become effective upon adoption, and it shall be enforced after satisfactory completion of the federal preclearance procedure provided by Section 5 of the Voting Rights Act of 1965, as amended, 42 U.S.C. § 1973c.

GIVEN under my hand this _____ day of _____ 2011.

_____
Nancy Vehrs
Clerk to the Board of Supervisors

\\s17prolaw01\Documents\104659\ECW\Correspondence\344376.doc

FAIRFAX COUNTY VIRGINIA

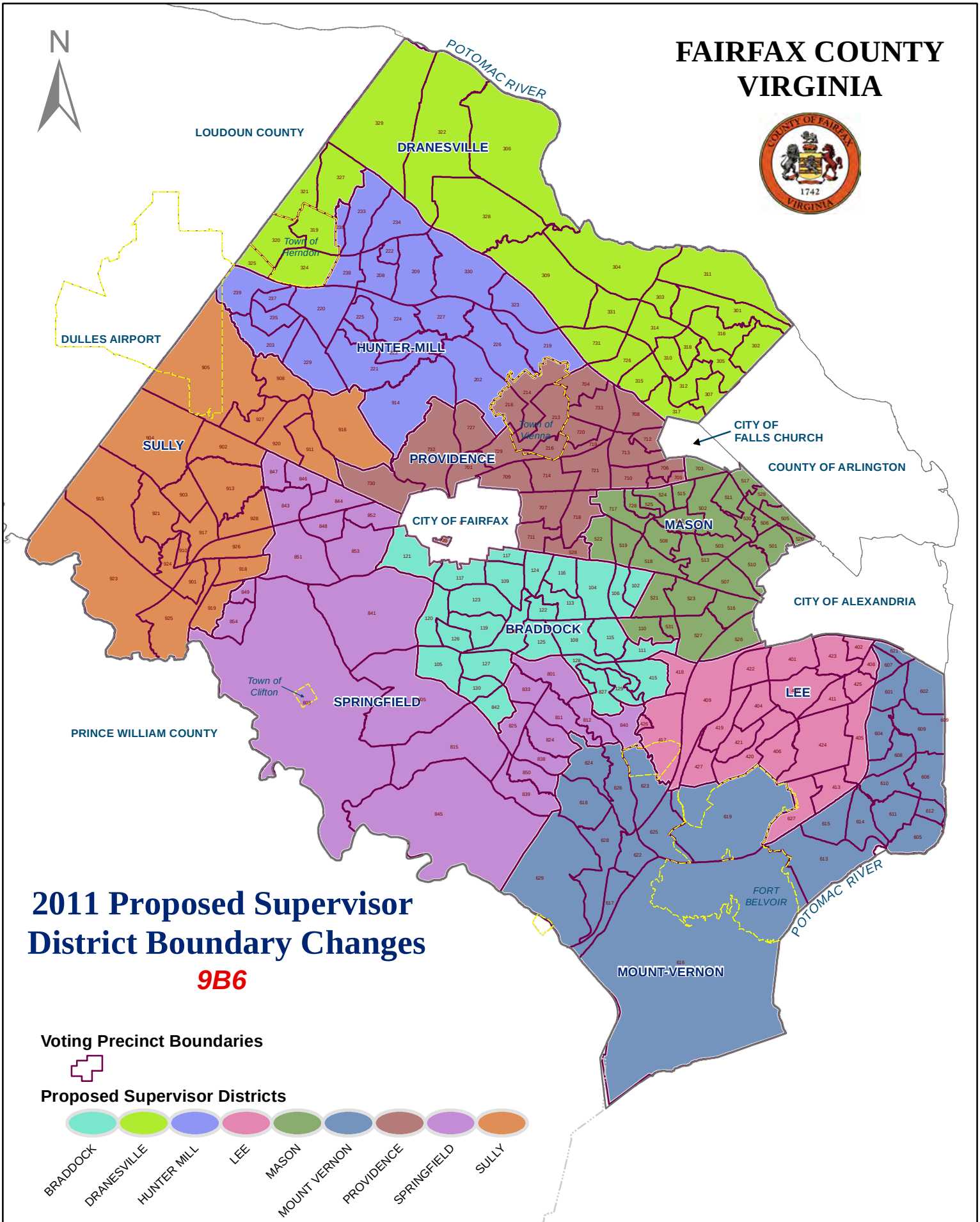

2011 Proposed Supervisor District Boundary Changes

9B6

Voting Precinct Boundaries

Proposed Supervisor Districts

BRADDOCK
DRANESVILLE
HUNTER MILL
LEE
MASON
MOUNT VERNON
PROVIDENCE
SPRINGFIELD
SULLY

Note: This map is intended for reference purposes only. Fairfax County does not provide any guarantee of the accuracy or completeness regarding the map information.

Plan Datasheet –9B6

Number of precincts moved:	18
Number of persons moved:	70918
Total deviation of the plan:	1.94%
Range of plan deviation:	-0.85 to 1.09%
Precincts moved list:	Colvin, Crestwood, Fort Buffalo, Irving, Magarity, North Springfield #1, Parkway, Ridgelea, Shouse, Tysons, Vale, Vienna #1, Vienna #2, Vienna #4, Vienna #6, Walnut Hill #2, Woodburn, Woodlawn.

Target Population Size for Supervisor Districts: 120,192

Summarized Population Counts by Supervisor District - Plan 9B6

Supervisor District	Deviation from Target Population	Total Population	White alone	Black or African American alone	American Indian and Alaska Native alone	Asian alone	Other Races	Hispanic or Latino
Braddock	-0.9%	119,166	78,448	6,889	429	21,736	11,664	19,388
Percent of total			*65.8%*	*5.8%*	*0.4%*	*18.2%*	*9.8%*	*16.3%*
Dranesville	1.1%	121,497	84,465	5,405	382	20,517	10,728	15,961
Percent of total			*69.5%*	*4.4%*	*0.3%*	*16.9%*	*8.8%*	*13.1%*
Hunter Mill	1.0%	121,390	81,451	9,440	317	21,442	8,740	11,635
Percent of total			*67.1%*	*7.8%*	*0.3%*	*17.7%*	*7.2%*	*9.6%*
Lee	0.9%	121,296	63,639	22,896	615	15,753	18,393	28,138
Percent of total			*52.5%*	*18.9%*	*0.5%*	*13.0%*	*15.2%*	*23.2%*
Mason	-0.7%	119,344	64,699	12,868	748	20,744	20,285	34,427
Percent of total			*54.2%*	*10.8%*	*0.6%*	*17.4%*	*17.0%*	*28.8%*
Mount Vernon	-0.8%	119,279	74,591	19,628	404	13,181	11,475	15,909
Percent of total			*62.5%*	*16.5%*	*0.3%*	*11.1%*	*9.6%*	*13.3%*
Providence	0.1%	120,277	76,109	6,381	415	25,463	11,909	18,198
Percent of total			*63.3%*	*5.3%*	*0.3%*	*21.2%*	*9.9%*	*15.1%*
Springfield	-0.8%	119,275	81,356	7,976	275	22,034	7,634	10,389
Percent of total			*68.2%*	*6.7%*	*0.2%*	*18.5%*	*6.4%*	*8.7%*
Sully	0.0%	120,202	73,232	7,735	299	28,791	10,145	14,437
Percent of total			*60.9%*	*6.4%*	*0.2%*	*24.0%*	*8.4%*	*12.0%*
Fairfax County		**1,081,726**	**677,990**	**99,218**	**3,884**	**189,661**	**110,973**	**168,482**
Percent of total			***62.7%***	***9.2%***	***0.4%***	***17.5%***	***10.3%***	***15.6%***

Source: U.S. Census Bureau, 2010 Census Redistricting Data (Public Law 94-171) Summary File.

Committee Plan 9B6

1.1. EQUAL REPRESENTATION AMONG DISTRICTS
1.1.1. Does the plan have a maximum population deviation of less than 10% between supervisor election districts?
1.1.1.1. Yes
1.1.2. What is the deviation between the population of the smallest supervisor district and the population of the largest supervisor district?
1.1.2.1. 2331 residents
1.2. MINIMAL DISRUPTION
1.2.1. This plan does make significant changes to some existing districts in order to accommodate a request from a number of residents of the Town of Vienna to move from Hunter Mill to Providence. The plan attempts to make minimal changes to other districts, except as to accommodate changes in population.
1.2.2. Does the plan create a minimum disruption of the existing supervisor district pattern of service?
1.2.2.1. This plan does not make significant changes.
1.2.3. If the plan includes fewer or more than the current number of supervisor districts (9), describe how the change in the number of supervisor districts promotes continuity of the existing district pattern of service.
1.3. PRECINCT BOUNDARIES
1.3.1. Does the plan utilize only existing precinct boundaries?
1.3.1.1. yes
1.3.2. If any portion of a supervisor district boundary is not an existing precinct boundary, does that supervisor district boundary follow a Census block boundary?
1.3.2.1. N/A
1.3.3. If it follows a Census block boundary, does it follow a clearly defined and clearly observable line?
1.3.3.1. Question 3.1. Yes. Question 3.2 Not Applicable. Question 3.3 Not Applicable.
1.4. TRADITIONAL REDISTRICTING CRITERIA
1.4.1. Does the plan considers established communities of interest? Such communities of interest include, but are not limited to, geographic areas with similar characteristics such as ethnic, social, and cultural interest. Present and planned use of land and public facilities and existing geographical and political boundaries, including but not limited to incorporated town boundaries, are relevant to communities of interest.
1.4.1.1. the plan attempts to minimize
1.4.2. 2.4.2. Does the plan consider incumbent representation on local public bodies?
1.4.2.1. Question 4.1 Yes, the plan attempts to minimize changes except for those necessary to move the Town of Vienna from Hunter Mill to Providence, as explained above.
1.4.2.2. Question 4.2. Does not affect any official not elected on an at-large basis.
1.5. COMPACTNESS AND CONTIGUITY
1.5.1. Are the supervisor districts as compact as the existing districts?
1.5.1.1. Yes
1.5.2. Is each supervisor district composed entirely of connected (contiguous) pieces of geography (excluding the Fairfax County courthouse/jail complex in Fairfax City)?
1.5.2.1. Yes
1.5.3. Will the plan lead to a retrogression in the position of members of a racial or language minority group (i.e., will it make members of such a group worse off

than they had been before the change) with respect to their opportunity to exercise the electoral franchise effectively?

1.5.3.1. Question 5.1. Yes. Question 5.2. Yes. Question 5.3 No.

1.6. RACIAL/LANGUAGE MINORITIES

1.6.1. Will the plan lead to a retrogression in the position of members of a racial or language minority group (i.e., will it make members of such a group worse off than they had been before the change) with respect to their opportunity to exercise the electoral franchise effectively?

1.6.1.1. No

1.6.2. Do any supervisor district lines split among two or more districts concentrations of members of a racial or language minority group that are large and compact enough so that they could constitute a majority in a single supervisor district?

1.6.2.1. Question 6.1. No. Question 6.1. No.

1.7. COST

1.7.1. Would this plan increase or decrease the County's annual operating costs?

1.7.1.1. Question 7.1. No. No new districts are created.

1.8. Comment

1.8.1. As noted above, this plan moves Vienna from Hunter Mill to Providence. A number of Vienna residents have indicated that they feel a stronger community of interest with Oakton and Merrifield, both of which are in Providence, than they do to Reston, which is in Hunter Mill. The desire of some Vienna residents to move to a different district should be considered. The result makes both Providence and Hunter Mill more compact. Also, the districts are extremely close in population, which gives county residents fair and equal treatment.

AN ORDINANCE TO AMEND CHAPTER 7 OF THE FAIRFAX COUNTY CODE TO REAPPORTION THE ELECTION DISTRICTS OF THE MEMBERS OF THE BOARD OF SUPERVISORS

[CITIZENS ADVISORY COMMITTEE PLAN 9B6]

Draft of March 16, 2011

AN ORDINANCE to amend Fairfax County Code Chapter 7, Elections, by amending Sections 7-2-4, 7-2-5, 7-2-6, 7-2-7, 7-2-8, 7-2-9, 7-2-10, 7-2-11, and 7-2-12, relating to the election districts of the members of the Board of Supervisors.

Be it ordained by the Board of Supervisors of Fairfax County:

1. That Sections 7-2-4, 7-2-5, 7-2-6, 7-2-7, 7-2-8, 7-2-9, 7-2-10, 7-2-11, and 7-2-12 are amended and readopted as follows:

Section 7-2-4. - Braddock District.

The Braddock District shall consist of these election precincts: Bonnie Brae, Bristow, Burke Centre, Cardinal, Chapel, Crestwood, Fairview, Heritage, Irving, Keene Mill, Kings Park, Lake Braddock, Laurel, Long Branch, ~~North Springfield No. 1,~~ North Springfield No. 2, Oak Hill, Olde Creek, Olley, Parkway, Ravensworth, Robinson, Sideburn, Signal Hill, Terra Centre, Villa, Wakefield, and Woodson.

Section 7-2-5. - Hunter Mill District.

The Hunter Mill District shall consist of these election precincts: Aldrin, Cameron Glen, Coates, Colvin, Dogwood, Flint Hill, Floris, Fox Mill, Frying Pan, Glade, Hunters Woods, McNair, North Point, Reston No. 1, Reston No. 2, Reston No. 3, Shouse, South Lakes, Stuart, Sunrise Valley, Terraset, Vale, ~~Vienna No. 1, Vienna No. 2, Vienna No. 4, Vienna No. 6,~~ Westbriar, and Wolftrap.

Section 7-2-6. - Dranesville District.

The Dranesville District shall consist of these election precincts: Chain Bridge, Chesterbrook, Churchill, Clearview, ~~Colvin,~~ Cooper, El Nido, Forestville, Great Falls, Haycock, Herndon No. 1, Herndon No. 2, Herndon No. 3, Hickory, Hutchison, Kenmore, Kirby, Langley, Longfellow, Magarity, McLean, Pimmit, Salona, Seneca, ~~Shouse,~~ Spring Hill, Sugarland, Tysons, Westhampton, and Westmoreland.

Section 7-2-7. - Lee District.

The Lee District shall consist of these election precincts: Bush Hill, Cameron, Clermont, ~~Crestwood,~~ Fairfield, Franconia, Garfield, Greenspring, Groveton, Hayfield, Huntley, Island Creek, Kingstowne, Lane, Lynbrook, Mount Eagle, Pioneer, Rose Hill, Van Dorn, Villages, Virginia Hills, ~~and~~ Wilton, and Woodlawn.

Section 7-2-8. - Mason District.

The Mason District shall consist of these election precincts: Baileys, Barcroft, Belvedere, Bren Mar, Brook Hill, Camelot, Columbia, Edsall, Fort Buffalo, Glen Forest No. 1, Glen Forest No. 2, Holmes No. 1, Holmes No. 2, Hummer, Leewood, Lincolnia, Masonville, North Springfield No. 1, Parklawn, Poe, Ravenwood, ~~Ridgelea,~~ Saint Albans, Skyline, Sleepy Hollow, Walnut Hill No.1, Walnut Hill No. 2, Westlawn, Weyanoke, Whittier, ~~and~~ Willston, and Woodburn.

Section 7-2-9. - Mount Vernon District.

The Mount Vernon District shall consist of these election precincts: Alban, Belle Haven, Belleview, Belvoir, Bucknell, Fort Hunt, Grosvenor, Gunston, Hollin Hall, Hunt, Huntington, Kirkside, Laurel Hill, Lorton, Lorton Center, Lorton Station, Marlan, Newington, Saratoga, Sherwood, South County, Stratford, Waynewood, Westgate, Whitman, ~~Woodlawn,~~ and Woodley.

Section 7-2-10. - Providence District.

The Providence District shall consist of these election precincts: Blake, Fairfax Court (that part of Fairfax County containing the governmental complex that is surrounded by Fairfax City), ~~Fort Buffalo,~~ Freedom Hill, Graham, Greenway, Kilmer, ~~Magarity,~~ Mantua, Marshall, Merrifield, Mosby, Nottoway, Oak Marr, Oakton, Penderbrook, Pine Ridge, Pine Spring, Price, Ridgelea, Shreve, Stenwood, Thoreau, Timber Lane, ~~Tysons,~~ Vienna No. 1, Vienna No. 2, Vienna No. 4, Vienna No. 6, and Walker~~, Walnut Hill No. 2, and Woodburn~~.

Section 7-2-11. - Springfield District.

The Springfield District shall consist of these election precincts: Burke, Centerpointe, Cherry Run, Clifton, Eagle View, Fair Lakes, Fair Oaks, Fairfax Station, Fountainhead, Greenbriar East, Greenbriar West, ~~Irving,~~ Monument, Newgate North, Newgate South, Orange, ~~Parkway,~~ Pohick, Popes Head, Sangster, Silverbrook, South Run, Valley, West Springfield, White Oaks, Willow Springs, and Woodyard.

Section 7-2-12. - Sully District.

The Sully District shall consist of these election precincts: Brookfield, Bull Run, Centre Ridge, Centreville, Cub Run, Deer Park, Dulles, Franklin, Green Trails, Kinross, Lees Corner East, Lees Corner West, London Towne East, London Towne West, Navy, Old Mill, Poplar Tree, Powell, Rocky Run, Stone, ~~Vale,~~ Virginia Run, and Waples Mill.

2. That this ordinance shall become effective upon adoption, and it shall be enforced after satisfactory completion of the federal preclearance procedure provided by Section 5 of the Voting Rights Act of 1965, as amended, 42 U.S.C. § 1973c.

GIVEN under my hand this _____ day of _____ 2011.

_____
Nancy Vehrs
Clerk to the Board of Supervisors

\\s17prolaw01\Documents\104659\ECW\Correspondence\344502.doc

FAIRFAX COUNTY VIRGINIA

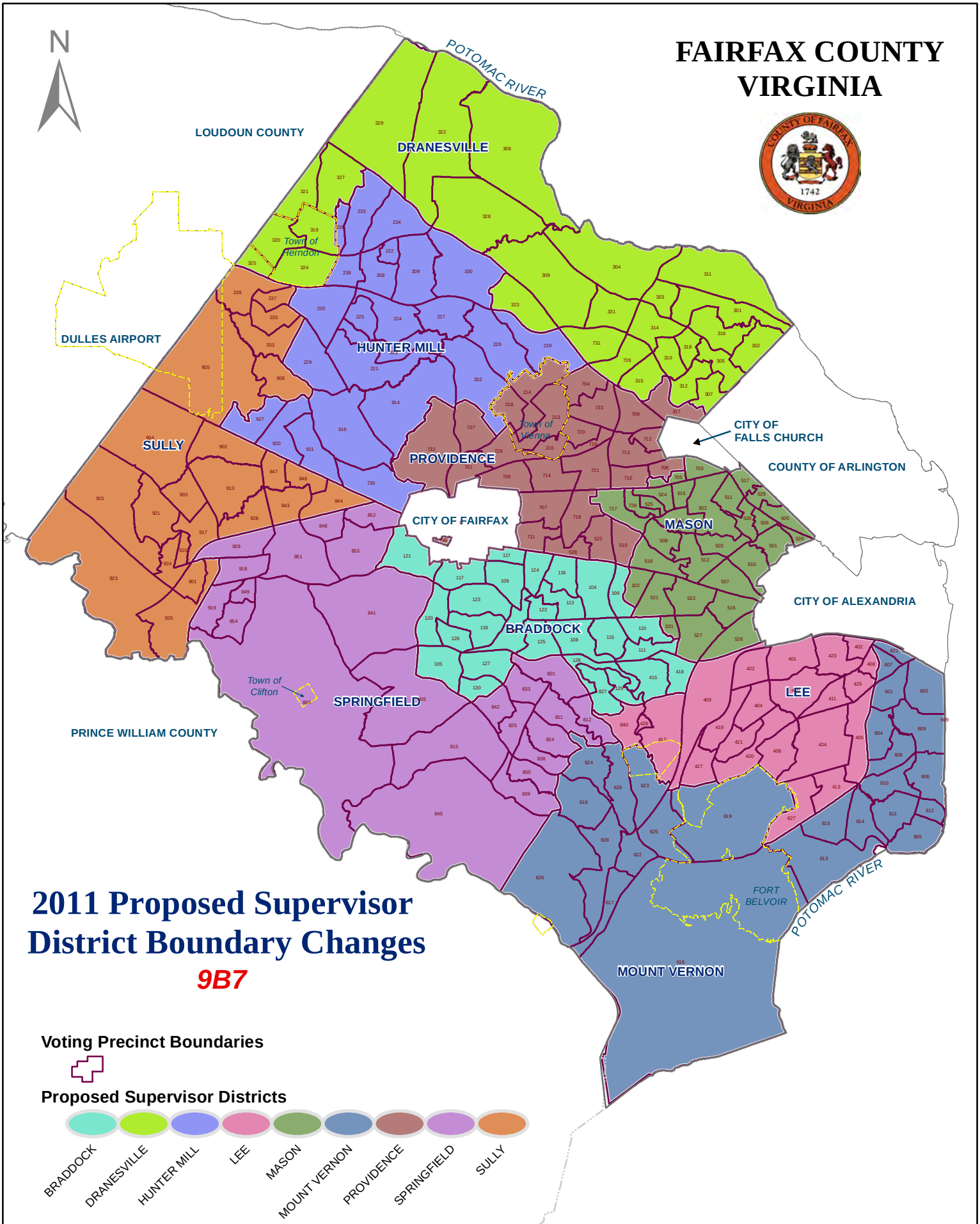

2011 Proposed Supervisor District Boundary Changes

9B7

Voting Precinct Boundaries

Proposed Supervisor Districts

BRADDOCK
DRANESVILLE
HUNTER MILL
LEE
MASON
MOUNT VERNON
PROVIDENCE
SPRINGFIELD
SULLY

Note: This map is intended for reference purposes only. Fairfax County does not provide any guarantee of the accuracy or completeness regarding the map information.

Plan Datasheet –9B7

Number of precincts moved:	38
Number of persons moved:	185669
Total deviation of the plan:	3.65%
Range of plan deviation:	-1.32 to 2.33%
Precincts moved list:	Bristow, Camelot, Centerpointe, Centreville, Coates, Colvin, Crestwood, Fairlakes, Floris, Fort Buffalo, Frying Pan, Graham, Green Trails, Greenbriar East, Greenbriar West, Hummer, Irving, Lees Corner East, Lees Corner West, Lynbrook, Magarity, McNair, Navy, Penderbrook, Ridgelea, Trinity, Tysons, Vale, Vienna #1, Vienna #2, Vienna #4, Vienna #6, Walnut Hill # 2, Waples Mill, West Springfield, Westhampton, Woodburn, Woodlawn.

Target Population Size for Supervisor Districts: **120,192**

Summarized Population Counts by Supervisor District - Plan 9B7

Supervisor District	Deviation from Target Population	Total Population	White alone	Black or African American alone	American Indian and Alaska Native alone	Asian alone	Other Races	Hispanic or Latino
Braddock	-0.9%	119,060	78,269	6,404	475	21,593	12,319	20,308
Percent of total			*65.7%*	*5.4%*	*0.4%*	*18.1%*	*10.3%*	*17.1%*
Dranesville	1.1%	121,461	84,164	5,442	382	20,795	10,678	15,883
Percent of total			*69.3%*	*4.5%*	*0.3%*	*17.1%*	*8.8%*	*13.1%*
Hunter Mill	-1.3%	118,600	85,425	7,622	289	17,098	8,166	11,202
Percent of total			*72.0%*	*6.4%*	*0.2%*	*14.4%*	*6.9%*	*9.4%*
Lee	0.3%	120,605	64,783	22,997	569	15,204	17,052	26,226
Percent of total			*53.7%*	*19.1%*	*0.5%*	*12.6%*	*14.1%*	*21.7%*
Mason	0.0%	120,197	63,110	13,470	760	20,937	21,920	37,012
Percent of total			*52.5%*	*11.2%*	*0.6%*	*17.4%*	*18.2%*	*30.8%*
Mount Vernon	-0.8%	119,279	74,591	19,628	404	13,181	11,475	15,909
Percent of total			*62.5%*	*16.5%*	*0.3%*	*11.1%*	*9.6%*	*13.3%*
Providence	-1.0%	119,032	76,651	6,052	407	25,085	10,837	16,383
Percent of total			*64.4%*	*5.1%*	*0.3%*	*21.1%*	*9.1%*	*13.8%*
Springfield	0.3%	120,495	78,870	7,701	280	25,837	7,807	10,652
Percent of total			*65.5%*	*6.4%*	*0.2%*	*21.4%*	*6.5%*	*8.8%*
Sully	2.3%	122,997	72,127	9,902	318	29,931	10,719	14,907
Percent of total			*58.6%*	*8.1%*	*0.3%*	*24.3%*	*8.7%*	*12.1%*
Fairfax County		**1,081,726**	**677,990**	**99,218**	**3,884**	**189,661**	**110,973**	**168,482**
Percent of total			***62.7%***	***9.2%***	***0.4%***	***17.5%***	***10.3%***	***15.6%***

Source: U.S. Census Bureau, 2010 Census Redistricting Data (Public Law 94-171) Summary File.

Committee Plan - 9B7

1. Legal Requirements and Plan Summary

1.1. EQUAL REPRESENTATION AMONG DISTRICTS

1.1.1. Does the plan have a maximum population deviation of less than 10% between supervisor election districts?

1.1.1.1. yes

1.1.2. What is the deviation between the population of the smallest supervisor district and the population of the largest supervisor district?

1.1.2.1. -1914

1.1.3. 1.1 Yes 1.2 3639

1.2. MINIMAL DISRUPTION

1.2.1. Does the plan create a minimum disruption of the existing supervisor district pattern of service?

1.2.1.1. 1305

1.2.2. If the plan includes fewer or more than the current number of supervisor districts (9), describe how the change in the number of supervisor districts promotes continuity of the existing district pattern of service.

1.2.2.1. This plan makes no major change of communities, but adjusts districts to reflecct new population figures and to make all districts close in population. It does divide Tysons Corner among three districts: Providence, Hunter Mill and Dranesville.

1.2.3. 2.1 Yes 2.2 Not Applicable.

1.3. PRECINCT BOUNDARIES

1.3.1. Does the plan utilize only existing precinct boundaries?

1.3.1.1. yes

1.3.2. If any portion of a supervisor district boundary is not an existing precinct boundary, does that supervisor district boundary follow a Census block boundary?

1.3.2.1. yes

1.3.3. If it follows a Census block boundary, does it follow a clearly defined and clearly observable line?

1.3.3.1. yes

1.3.4. 3.1 Yes 3.2 Not Applicable. 3.3 Not Applicable

1.4. TRADITIONAL REDISTRICTING CRITERIA

1.4.1. Does the plan considers established communities of interest? Such communities of interest include, but are not limited to, geographic areas with similar characteristics such as ethnic, social, and cultural interest. Present and planned use of land and public facilities and existing geographical and political boundaries, including but not limited to incorporated town boundaries, are relevant to communities of interest.

1.4.1.1. no

1.4.2. Does the plan consider incumbent representation on local public bodies?

1.4.2.1. no

1.4.3. 4.1 Yes 4.2 Yes

1.5. COMPACTNESS AND CONTIGUITY

1.5.1. Are the supervisor districts as compact as the existing districts?

1.5.1.1. The development of Tysons Corner will have a major impact on surrounding communities, especially in the Providence, Hunter Mill and Dranesville areas. This plan reflects that fact and locates a portion of Tysons Corner in each district.

That will provide residents of these communities with input and give affected supervisors a strong voice in Tysons development.

1.5.2. Is each supervisor district composed entirely of connected (contiguous) pieces of geography (excluding the Fairfax County courthouse/jail complex in Fairfax City)?

1.5.2.1. no change

1.5.3. 6.1 Yes. 6.2 Yes

1.5.4. 7.1 No. 7.2 No

1.5.5. 8.1 No

1.5.6. Attempts to find minimal changes.

1.6. RACIAL/LANGUAGE MINORITIES

1.6.1. Will the plan lead to a retrogression in the position of members of a racial or language minority group (i.e., will it make members of such a group worse off than they had been before the change) with respect to their opportunity to exercise the electoral franchise effectively?

1.6.1.1. No change.

1.6.2. Do any supervisor district lines split among two or more districts concentrations of members of a racial or language minority group that are large and compact enough so that they could constitute a majority in a single supervisor district?

1.7. COST

1.7.1. Would this plan increase or decrease the County's annual operating costs?

1.7.1.1. No change.

1.8. Presentation of Plan and Comments

1.8.1. *The development of Tyosns Corner will have a major impact on surrounding communities, especially in the Providence, Hunter Mill and Dranesville areas. This plan reflects that fact and locates a portion of Tysons Corner in each district. That wil provide residents of these communities with input and give affected supervisors a strong voice in Tysons development.*

AN ORDINANCE TO AMEND CHAPTER 7 OF THE FAIRFAX COUNTY CODE TO REAPPORTION THE ELECTION DISTRICTS OF THE MEMBERS OF THE BOARD OF SUPERVISORS

[CITIZENS ADVISORY COMMITTEE PLAN 9B7]

Draft of March 16, 2011

AN ORDINANCE to amend Fairfax County Code Chapter 7, Elections, by amending Sections 7-2-4, 7-2-5, 7-2-6, 7-2-7, 7-2-8, 7-2-9, 7-2-10, 7-2-11, and 7-2-12, relating to the election districts of the members of the Board of Supervisors.

Be it ordained by the Board of Supervisors of Fairfax County:

1. That Sections 7-2-4, 7-2-5, 7-2-6, 7-2-7, 7-2-8, 7-2-9, 7-2-10, 7-2-11, and 7-2-12 are amended and readopted as follows:

Section 7-2-4. - Braddock District.

The Braddock District shall consist of these election precincts: Bonnie Brae, ~~Bristow,~~ Burke Centre, Cardinal, Chapel, Crestwood, Fairview, Heritage, Irving, Keene Mill, Kings Park, Lake Braddock, Laurel, Long Branch, Lynbrook, North Springfield No. 1, North Springfield No. 2, Oak Hill, Olde Creek, Olley, Ravensworth, Robinson, Sideburn, Signal Hill, Terra Centre, Villa, Wakefield, and Woodson.

Section 7-2-5. - Hunter Mill District.

The Hunter Mill District shall consist of these election precincts: Aldrin, Cameron Glen, ~~Coates,~~ Colvin, Dogwood, Flint Hill, ~~Floris,~~ Fox Mill, ~~Frying Pan,~~ Glade, Hunters Woods, Lees Corner East, Lees Corner West, ~~McNair,~~ Navy, North Point, Penderbrook, Reston No. 1, Reston No. 2, Reston No. 3, South Lakes, Stuart, Sunrise Valley, Terraset, Vale, ~~Vienna No. 1, Vienna No. 2, Vienna No. 4, Vienna No. 6,~~ Waples Mill, Westbriar, and Wolftrap.

Section 7-2-6. - Dranesville District.

The Dranesville District shall consist of these election precincts: Chain Bridge, Chesterbrook, Churchill, Clearview, ~~Colvin,~~ Cooper, El Nido, Forestville, Great Falls, Haycock, Herndon No. 1, Herndon No. 2, Herndon No. 3, Hickory, Hutchison, Kenmore, Kirby, Langley, Longfellow, Magarity, McLean, Pimmit,

Salona, Seneca, Shouse, Spring Hill, Sugarland, Tysons, ~~Westhampton,~~ and Westmoreland.

Section 7-2-7. - Lee District.

The Lee District shall consist of these election precincts: Bush Hill, Cameron, Clermont, ~~Crestwood,~~ Fairfield, Franconia, Garfield, Greenspring, Groveton, Hayfield, Huntley, Island Creek, Kingstowne, Lane, ~~Lynbrook,~~ Mount Eagle, Pioneer, Rose Hill, Van Dorn, Villages, Virginia Hills, West Springfield, ~~and~~ Wilton, and Woodlawn.

Section 7-2-8. - Mason District.

The Mason District shall consist of these election precincts: Baileys, Barcroft, Belvedere, Bren Mar, Bristow, Brook Hill, ~~Camelot,~~ Columbia, Edsall, Fort Buffalo, Glen Forest No. 1, Glen Forest No. 2, Graham, Holmes No. 1, Holmes No. 2, ~~Hummer,~~ Leewood, Lincolnia, Masonville, Parklawn, Poe, Ravenwood, ~~Ridgelea,~~ Saint Albans, Skyline, Sleepy Hollow, Walnut Hill No.1, Walnut Hill No. 2, Westlawn, Weyanoke, Whittier, ~~and~~ Willston, and Woodburn.

Section 7-2-9. - Mount Vernon District.

The Mount Vernon District shall consist of these election precincts: Alban, Belle Haven, Belleview, Belvoir, Bucknell, Fort Hunt, Grosvenor, Gunston, Hollin Hall, Hunt, Huntington, Kirkside, Laurel Hill, Lorton, Lorton Center, Lorton Station, Marlan, Newington, Saratoga, Sherwood, South County, Stratford, Waynewood, Westgate, Whitman, ~~Woodlawn,~~ and Woodley.

Section 7-2-10. - Providence District.

The Providence District shall consist of these election precincts: Blake, Camelot, Fairfax Court (that part of Fairfax County containing the governmental complex that is surrounded by Fairfax City), ~~Fort Buffalo,~~ Freedom Hill, ~~Graham,~~ Greenway, Hummer, Kilmer, ~~Magarity,~~ Mantua, Marshall, Merrifield, Mosby, Nottoway, Oak Marr, Oakton, ~~Penderbrook,~~ Pine Ridge, Pine Spring, Price, Ridgelea, Shreve, Stenwood, Thoreau, Timber Lane, ~~Tysons,~~ Vienna No. 1, Vienna No. 2, Vienna No. 4, Vienna No. 6, Walker, and Westhampton~~Walnut Hill No. 2, and Woodburn~~.

Section 7-2-11. - Springfield District.

The Springfield District shall consist of these election precincts: Burke, ~~Centerpointe,~~ Centreville, Cherry Run, Clifton, Eagle View, ~~Fair Lakes,~~ Fair Oaks, Fairfax Station, Fountainhead, Green Trails, ~~Greenbriar East, Greenbriar West, Irving,~~ Monument, Newgate North, Newgate South, Orange, Parkway,

Pohick, Popes Head, Powell, Sangster, Silverbrook, South Run, Valley, ~~West Springfield,~~ White Oaks, Willow Springs, and Woodyard.

Section 7-2-12. - Sully District.

The Sully District shall consist of these election precincts: Brookfield, Bull Run, Centerpointe, Centre Ridge, ~~Centreville,~~ Coates, Cub Run, Deer Park, Dulles, Fair Lakes, Floris, Franklin, Frying Pan, ~~Green Trails,~~ Greenbriar East, Greenbriar West, Kinross, ~~Lees Corner East, Lees Corner West,~~ London Towne East, London Towne West, McNair, ~~Navy,~~ Old Mill, Poplar Tree, ~~Powell,~~ Rocky Run, Stone, ~~Vale,~~ and Virginia Run~~, and Waples Mill~~.

2. That this ordinance shall become effective upon adoption, and it shall be enforced after satisfactory completion of the federal preclearance procedure provided by Section 5 of the Voting Rights Act of 1965, as amended, 42 U.S.C. § 1973c.

GIVEN under my hand this _____ day of _____ 2011.

_____
Nancy Vehrs
Clerk to the Board of Supervisors

\\s17prolaw01\Documents\104659\ECW\Correspondence\344510.doc

FAIRFAX COUNTY VIRGINIA

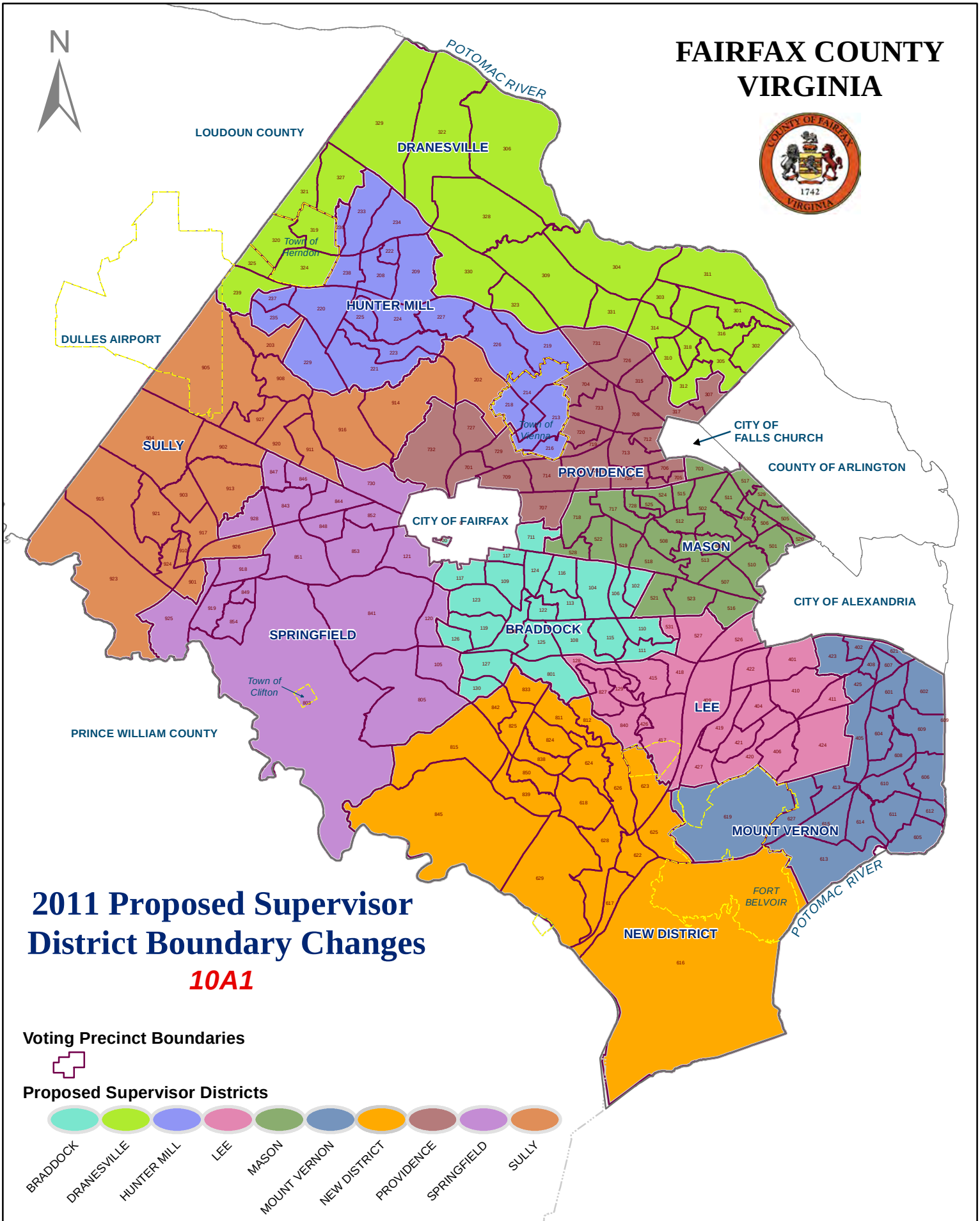

2011 Proposed Supervisor District Boundary Changes

10A1

Voting Precinct Boundaries

Proposed Supervisor Districts

BRADDOCK
DRANESVILLE
HUNTER MILL
LEE
MASON
MOUNT VERNON
NEW DISTRICT
PROVIDENCE
SPRINGFIELD
SULLY

Note: This map is intended for reference purposes only. Fairfax County does not provide any guarantee of the accuracy or completeness regarding the map information.

Plan Datasheet - 10A1

Number of precincts moved:	55
Number of persons moved:	263705
Total deviation of the plan:	9.58%
Range of plan deviation:	-5.17 to 4.41%
Precincts moved list:	Alban, Bren Mar, Burke, Cameron, Cardinal. Centreville, Cherry Run, Clermont, Coates, Edsall, Fairfax Court, Fairfield, Fairview, Flint Hill, Floris, Fort Buffalo, Fountainhead, Green Trails, Groveton, Gunston, Haycock, Hunt, Irving, Keene Mill, Laurel Hill, Leewood, Lorton, Lorton Center, Lorton Station, Mount Eagle, Newington, Old Mill, Orange, Parkway, Penderbrook, Pimmit, Pine Ridge, Pohick, Poplar Tree, Price, Sangster, Saratoga, Sideburn, Silverbrook, South County, South Run, Valley, Villa, Walnut Hill # 2, West Springfield, Westhampton, White Oaks, Wilton, Woodburn, Woodyard.

Target Population Size for Supervisor Districts: **108,173**

Summarized Population Counts by Supervisor District - Plan 10A1

Supervisor District	Deviation from Target Population	Total Population	White alone	Black or African American alone	American Indian and Alaska Native alone	Asian alone	Other Races	Hispanic or Latino
Braddock	-4.8%	102,967	65,792	6,644	339	20,507	9,685	16,972
Percent of total			*63.9%*	*6.5%*	*0.3%*	*19.9%*	*9.4%*	*16.5%*
Dranesville	2.9%	111,262	75,614	5,884	313	19,522	9,929	14,487
Percent of total			*68.0%*	*5.3%*	*0.3%*	*17.5%*	*8.9%*	*13.0%*
Hunter Mill	-0.1%	108,064	74,465	8,104	310	16,770	8,415	11,443
Percent of total			*68.9%*	*7.5%*	*0.3%*	*15.5%*	*7.8%*	*10.6%*
Lee	-3.4%	104,463	62,334	13,399	468	16,627	11,635	17,564
Percent of total			*59.7%*	*12.8%*	*0.4%*	*15.9%*	*11.1%*	*16.8%*
Mason	2.6%	111,007	60,732	11,234	706	19,107	19,228	32,759
Percent of total			*54.7%*	*10.1%*	*0.6%*	*17.2%*	*17.3%*	*29.5%*
Mount Vernon	-0.3%	107,834	62,980	20,856	531	7,635	15,832	24,344
Percent of total			*58.4%*	*19.3%*	*0.5%*	*7.1%*	*14.7%*	*22.6%*
Providence	4.4%	112,939	70,582	5,520	393	25,275	11,169	16,795
Percent of total			*62.5%*	*4.9%*	*0.3%*	*22.4%*	*9.9%*	*14.9%*
Springfield	1.5%	109,779	70,764	7,281	257	23,569	7,908	10,314
Percent of total			*64.5%*	*6.6%*	*0.2%*	*21.5%*	*7.2%*	*9.4%*
Sully	2.5%	110,826	71,132	6,172	257	24,626	8,639	12,252
Percent of total			*64.2%*	*5.6%*	*0.2%*	*22.2%*	*7.8%*	*11.1%*
New District	-5.2%	102,585	63,595	14,124	310	16,023	8,533	11,552
Percent of total			*62.0%*	*13.8%*	*0.3%*	*15.6%*	*8.3%*	*11.3%*
Fairfax County		**1,081,726**	**677,990**	**99,218**	**3,884**	**189,661**	**110,973**	**168,482**
Percent of total			***62.7%***	***9.2%***	***0.4%***	***17.5%***	***10.3%***	***15.6%***

Source: U.S. Census Bureau, 2010 Census Redistricting Data (Public Law 94-171) Summary File.

Committee Plan 10A1

13.Legal Requirements and Plan Summary

13.1. EQUAL REPRESENTATION AMONG DISTRICTS

13.1.1. Does the plan have a maximum population deviation of less than 10% between supervisor election districts?

13.1.1.1. yes

13.1.2. What is the deviation between the population of the smallest supervisor district and the population of the largest supervisor district?

13.1.2.1. 9.6%

13.2. MINIMAL DISRUPTION

13.2.1. Does the plan create a minimum disruption of the existing supervisor district pattern of service?

13.2.1.1. It adds a new district called Gunston.

13.2.2. If the plan includes fewer or more than the current number of supervisor districts (9), describe how the change in the number of supervisor districts promotes continuity of the existing district pattern of service.

13.2.2.1. It creates a new Gunston District with as minimal disruption as possible under the circumstances.

13.3. PRECINCT BOUNDARIES

13.3.1. Does the plan utilize only existing precinct boundaries?

13.3.1.1. yes.

13.3.2. If any portion of a supervisor district boundary is not an existing precinct boundary, does that supervisor district boundary follow a Census block boundary?

13.3.2.1. yes.

13.3.3. If it follows a Census block boundary, does it follow a clearly defined and clearly observable line?

13.4. TRADITIONAL REDISTRICTING CRITERIA

13.4.1. Does the plan considers established communities of interest? Such communities of interest include, but are not limited to, geographic areas with similar characteristics such as ethnic, social, and cultural interest. Present and planned use of land and public facilities and existing geographical and political boundaries, including but not limited to incorporated town boundaries, are relevant to communities of interest.

13.4.1.1. Yes, it creates a new community around what was Lorton, Mason Neck and west along the Occaquon.

13.4.2. Does the plan consider incumbent representation on local public bodies?

13.4.2.1. Only one school board member is disrupted (Springfield is now in Gunston) and she is still in an unopposed district, the new one.

13.5. COMPACTNESS AND CONTIGUITY

13.5.1. Are the supervisor districts as compact as the existing districts?

13.5.1.1. More compact.

13.5.2. Is each supervisor district composed entirely of connected (contiguous) pieces of geography (excluding the Fairfax County courthouse/jail complex in Fairfax City)?

13.5.2.1. yes.

13.6. RACIAL/LANGUAGE MINORITIES

13.6.1. Will the plan lead to a retrogression in the position of members of a racial or language minority group (i.e., will it make members of such a group worse off than they had been before the change) with respect to their opportunity to exercise the electoral franchise effectively?

13.6.1.1. No.

13.6.2. Do any supervisor district lines split among two or more districts concentrations of members of a racial or language minority group that are large and compact enough so that they could constitute a majority in a single supervisor district?

13.6.2.1. The Mount Vernon district is now as close to a minority district as can be drawn.

13.7. COST

13.7.1. Would this plan increase or decrease the County's annual operating costs?

13.7.1.1. Increase.

13.8. Presentation of Plan and Comments

13.8.1. *This is a 10 district plan that creates a new South County district (Gunston) that makes most of the other districts far more compact.*

AN ORDINANCE TO AMEND CHAPTER 7 OF THE FAIRFAX COUNTY CODE TO REAPPORTION THE ELECTION DISTRICTS OF THE MEMBERS OF THE BOARD OF SUPERVISORS

[CITIZENS ADVISORY COMMITTEE PLAN 10A1]

Draft of March 18, 2011

AN ORDINANCE to amend Fairfax County Code Chapter 7, Elections, by amending Sections 7-2-1, 7-2-3, 7-2-4, 7-2-5, 7-2-6, 7-2-7, 7-2-8, 7-2-9, 7-2-10, 7-2-11, and 7-2-12, and by adding a new Section 7-2-12.1, relating to the election districts of the members of the Board of Supervisors.

Be it ordained by the Board of Supervisors of Fairfax County:

1. That Sections 7-2-1, 7-2-3, 7-2-4, 7-2-5, 7-2-6, 7-2-7, 7-2-8, 7-2-9, 7-2-10, 7-2-11, and 7-2-12 are amended and readopted and Section 7-2-12.1 is added as follows:

Section 7-2-1. - Composition of the Board of Supervisors.

The Board of Supervisors of Fairfax County, Virginia ("Board"), shall be composed of one elected at-large chairman and ~~nine~~ ten members who are elected from single-member supervisor election districts.

Section 7-2-3. - Election Districts of the members of the Board.

Except for the Chairman whose election shall be controlled by Section 7-2-2, supra, the members of the Board shall be elected in accordance with state law from single-member election districts by the qualified voters of those districts. There shall be ~~nine~~ ten election districts that shall be named: Braddock, Hunter Mill, Dranesville, Lee, Mason, Mount Vernon, Providence, Springfield, ~~and~~ Sully, and New District.

Section 7-2-4. - Braddock District.

The Braddock District shall consist of these election precincts: Bonnie Brae, Bristow, Burke, Burke Centre, ~~Cardinal,~~ Chapel, Fairfax Court (that part of Fairfax County containing the governmental complex that is surrounded by Fairfax City), ~~Fairview,~~ Heritage, ~~Keene Mill,~~ Kings Park, Lake Braddock, Laurel, Long Branch, North Springfield No. 1, North Springfield No. 2, Oak Hill, Olde Creek, Olley,

Price, Ravensworth, Robinson, ~~Sideburn,~~ Signal Hill, Terra Centre, ~~Villa,~~ Wakefield, and Woodson.

Section 7-2-5. - Hunter Mill District.

The Hunter Mill District shall consist of these election precincts: Aldrin, Cameron Glen, ~~Coates,~~ Dogwood, ~~Flint Hill, Floris,~~ Fox Mill, Frying Pan, Glade, Hunters Woods, McNair, North Point, Reston No. 1, Reston No. 2, Reston No. 3, South Lakes, Stuart, Sunrise Valley, Terraset, Vienna No. 1, Vienna No. 2, Vienna No. 4, Vienna No. 6, Westbriar, and Wolftrap.

Section 7-2-6. - Dranesville District.

The Dranesville District shall consist of these election precincts: Chain Bridge, Chesterbrook, Churchill, Clearview, Coates, Colvin, Cooper, El Nido, Forestville, Great Falls, ~~Haycock,~~ Herndon No. 1, Herndon No. 2, Herndon No. 3, Hickory, Hutchison, Kenmore, Kirby, Langley, Longfellow, McLean, ~~Pimmit,~~ Salona, Seneca, Shouse, Spring Hill, Sugarland, ~~Westhampton,~~ and Westmoreland.

Section 7-2-7. - Lee District.

The Lee District shall consist of these election precincts: Bren Mar, Bush Hill, ~~Cameron,~~ Cardinal, ~~Clermont,~~ Crestwood, Edsall, ~~Fairfield,~~ Franconia, Garfield, Greenspring, ~~Groveton,~~ Hayfield, Huntley, Irving, Island Creek, Keene Mill, Kingstowne, Lane, Leewood, Lynbrook, ~~Mount Eagle,~~ Pioneer, Rose Hill, Van Dorn, Villages, Virginia Hills, and West Springfield~~and Wilton~~.

Section 7-2-8. - Mason District.

The Mason District shall consist of these election precincts: Baileys, Barcroft, Belvedere, ~~Bren Mar,~~ Brook Hill, Camelot, Columbia, ~~Edsall,~~ Fort Buffalo, Glen Forest No. 1, Glen Forest No. 2, Holmes No. 1, Holmes No. 2, Hummer, ~~Leewood,~~ Lincolnia, Masonville, Parklawn, Pine Ridge, Poe, Ravenwood, Ridgelea, Saint Albans, Skyline, Sleepy Hollow, Walnut Hill No.1, Walnut Hill No. 2, Westlawn, Weyanoke, Whittier, ~~and~~ Willston, and Woodburn.

Section 7-2-9. - Mount Vernon District.

The Mount Vernon District shall consist of these election precincts: ~~Alban,~~ Belle Haven, Belleview, Belvoir, Bucknell, Cameron, Clermont, Fairfield, Fort Hunt, Grosvenor, Groveton, ~~Gunston,~~ Hollin Hall, ~~Hunt,~~ Huntington, Kirkside, ~~Laurel Hill, Lorton, Lorton Center, Lorton Station,~~ Marlan, Mount Eagle, ~~Newington, Saratoga,~~ Sherwood, ~~South County,~~ Stratford, Waynewood, Westgate, Whitman, Wilton, Woodlawn, and Woodley.

Section 7-2-10. - Providence District.

The Providence District shall consist of these election precincts: Blake, ~~Fairfax Court (that part of Fairfax County containing the governmental complex that is surrounded by Fairfax City), Fort Buffalo,~~ Freedom Hill, Graham, Greenway, Haycock, Kilmer, Magarity, Mantua, Marshall, Merrifield, Mosby, Nottoway, Oak Marr, Oakton, ~~Penderbrook, Pine Ridge,~~ Pimmit, Pine Spring, ~~Price,~~ Shreve, Stenwood, Thoreau, Timber Lane, Tysons, Walker, ~~Walnut Hill No. 2,~~ and ~~Woodburn~~ Westhampton.

Section 7-2-11. - Springfield District.

The Springfield District shall consist of these election precincts: ~~Burke,~~ Centerpointe, Centreville, ~~Cherry Run,~~ Clifton, Eagle View, Fair Lakes, Fair Oaks, Fairfax Station, Fairview, ~~Fountainhead,~~ Green Trails, Greenbriar East, Greenbriar West, ~~Irving,~~ Monument, Newgate North, Newgate South, Old Mill, ~~Orange, Parkway,~~ Penderbrook, ~~Pohick,~~ Popes Head, Poplar Tree, ~~Sangster,~~ Sideburn, ~~Silverbrook, South Run, Valley,~~ Villa, ~~West Springfield, White Oaks,~~ and Willow Springs~~, and Woodyard~~.

Section 7-2-12. - Sully District.

The Sully District shall consist of these election precincts: Brookfield, Bull Run, Centre Ridge, ~~Centreville,~~ Cub Run, Deer Park, Dulles, Flint Hill, Floris, Franklin, ~~Green Trails,~~ Kinross, Lees Corner East, Lees Corner West, London Towne East, London Towne West, Navy, ~~Old Mill, Poplar Tree,~~ Powell, Rocky Run, Stone, Vale, Virginia Run, and Waples Mill.

Section 7-2-12.1 – New District.

The New District shall consist of these election precincts: Alban, Cherry Run, Fountainhead, Gunston, Hunt, Laurel Hill, Lorton, Lorton Center, Lorton Station, Newington, Orange, Parkway, Pohick, Sangster, Saratoga, Silverbrook, South County, South Run, Valley, White Oaks, and Woodyard.

2. That this ordinance shall become effective upon adoption, and it shall be enforced after satisfactory completion of the federal preclearance procedure provided by Section 5 of the Voting Rights Act of 1965, as amended, 42 U.S.C. § 1973c.

GIVEN under my hand this _____ day of _____ 2011.

_____
Nancy Vehrs
Clerk to the Board of Supervisors

\\s17prolaw01\Documents\104659\ECW\Correspondence\344541.doc

FAIRFAX COUNTY VIRGINIA

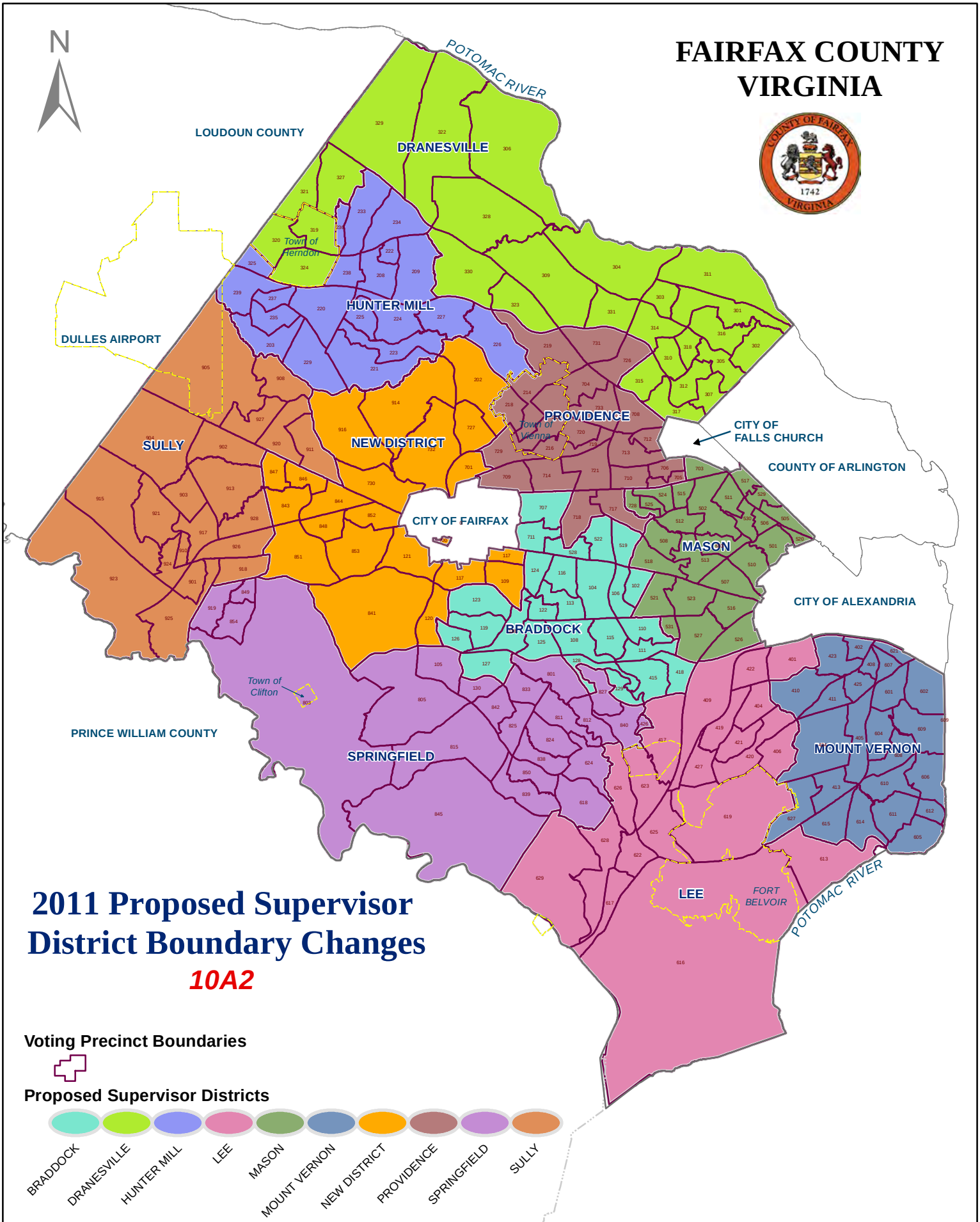

2011 Proposed Supervisor District Boundary Changes

10A2

Voting Precinct Boundaries

Proposed Supervisor Districts

BRADDOCK
DRANESVILLE
HUNTER MILL
LEE
MASON
MOUNT VERNON
NEW DISTRICT
PROVIDENCE
SPRINGFIELD
SULLY

Note: This map is intended for reference purposes only. Fairfax County does not provide any guarantee of the accuracy or completeness regarding the map information.

Plan Datasheet - 10A2

Number of precincts moved:	61
Number of persons moved:	298002
Total deviation of the plan:	4.98%
Range of plan deviation:	-2.32 to 2.66%
Precincts moved list:	Alban, Belvoir, Blake, Camelot, Cameron, Centerpointe, Clermont, Crestwood, Eagle View, Fair Oaks, Fairfax Court, Fairfield, Fairlakes, Fairview, Flint Hill, Fort Buffalo, Green Trails, Greenbriar East, Greenbriar West, Greenspring, Groveton, Gunston, Hummer, Hunt, Huntley, Hutchison, Laurel Hill, Lorton, Lorton Center, Lorton Station, Lynbrook, Mantua, Monument, Mount Eagle, Newington, Oak Marr, Oakton, Olde Creek, Penderbrook, Popes Head, Price, Ridgelea, Rose Hill, Saratoga, Sideburn, South County, Terra Centre, Vale, Vienna #1, Vienna #2, Vienna #4, Vienna #6, Villa, Virginia Hills, Walnut Hill # 2, Waples Mill, Westbriar, Westgate, Willow Springs, Wilton, Woodson.

Target Population Size for Supervisor Districts: **108,173**

Summarized Population Counts by Supervisor District - Plan 10A2

Supervisor District	Deviation from Target Population	Total Population	White alone	Black or African American alone	American Indian and Alaska Native alone	Asian alone	Other Races	Hispanic or Latino
Braddock	-2.3%	105,664	66,442	5,771	441	21,241	11,769	19,867
Percent of total			*62.9%*	*5.5%*	*0.4%*	*20.1%*	*11.1%*	*18.8%*
Dranesville	1.5%	109,743	79,230	4,202	320	17,047	8,944	13,006
Percent of total			*72.2%*	*3.8%*	*0.3%*	*15.5%*	*8.1%*	*11.9%*
Hunter Mill	-2.3%	105,733	67,638	9,605	318	19,334	8,838	12,418
Percent of total			*64.0%*	*9.1%*	*0.3%*	*18.3%*	*8.4%*	*11.7%*
Lee	1.2%	109,522	61,535	19,720	368	17,439	10,460	14,194
Percent of total			*56.2%*	*18.0%*	*0.3%*	*15.9%*	*9.6%*	*13.0%*
Mason	-0.3%	107,845	57,243	12,313	690	18,190	19,409	32,853
Percent of total			*53.1%*	*11.4%*	*0.6%*	*16.9%*	*18.0%*	*30.5%*
Mount Vernon	2.7%	111,048	64,414	21,090	542	8,356	16,646	25,851
Percent of total			*58.0%*	*19.0%*	*0.5%*	*7.5%*	*15.0%*	*23.3%*
Providence	1.5%	109,825	67,445	5,659	386	25,040	11,295	16,933
Percent of total			*61.4%*	*5.2%*	*0.4%*	*22.8%*	*10.3%*	*15.4%*
Springfield	1.4%	109,698	78,503	7,163	295	16,499	7,238	10,600
Percent of total			*71.6%*	*6.5%*	*0.3%*	*15.0%*	*6.6%*	*9.7%*
Sully	-1.5%	106,575	64,008	6,952	261	26,126	9,228	13,179
Percent of total			*60.1%*	*6.5%*	*0.2%*	*24.5%*	*8.7%*	*12.4%*
New District	-1.9%	106,073	71,532	6,743	263	20,389	7,146	9,581
Percent of total			*67.4%*	*6.4%*	*0.2%*	*19.2%*	*6.7%*	*9.0%*
Fairfax County		**1,081,726**	**677,990**	**99,218**	**3,884**	**189,661**	**110,973**	**168,482**
Percent of total			***62.7%***	***9.2%***	***0.4%***	***17.5%***	***10.3%***	***15.6%***

Source: U.S. Census Bureau, 2010 Census Redistricting Data (Public Law 94-171) Summary File.

Committee Plan 10A2

14.Legal Requirements and Plan Summary

14.1. EQUAL REPRESENTATION AMONG DISTRICTS

14.1.1. Does the plan have a maximum population deviation of less than 10% between supervisor election districts?

14.1.1.1. Yes. -2.32 to 2.66

14.1.2. What is the deviation between the population of the smallest supervisor district and the population of the largest supervisor district?

14.1.2.1. 4.98 5384 population

14.2. MINIMAL DISRUPTION

14.2.1. Does the plan create a minimum disruption of the existing supervisor district pattern of service?

14.2.1.1. It adds one district. All Current supervisors remain in their current districts.

14.2.2. If the plan includes fewer or more than the current number of supervisor districts (9), describe how the change in the number of supervisor districts promotes continuity of the existing district pattern of service.

14.2.2.1. A new district is created west of the City of Fairfax, which has been an area of large population increase, It would be better served by having it's own supervisor.

14.3. PRECINCT BOUNDARIES

14.3.1. Does the plan utilize only existing precinct boundaries?

14.3.1.1. Yes.

14.3.2. If any portion of a supervisor district boundary is not an existing precinct boundary, does that supervisor district boundary follow a Census block boundary?

14.3.2.1. N/A

14.3.3. If it follows a Census block boundary, does it follow a clearly defined and clearly observable line?

14.3.3.1. N/A

14.4. TRADITIONAL REDISTRICTING CRITERIA

14.4.1. Does the plan considers established communities of interest? Such communities of interest include, but are not limited to, geographic areas with similar characteristics such as ethnic, social, and cultural interest. Present and planned use of land and public facilities and existing geographical and political boundaries, including but not limited to incorporated town boundaries, are relevant to communities of interest.

14.4.1.1. All existing towns are kept intact. The small tax district #5 is kept intact.

14.4.2. Does the plan consider incumbent representation on local public bodies?

14.4.2.1. Yes, no 2 supervisors are in the same district. No current supervisor is in the new district.

14.5. COMPACTNESS AND CONTIGUITY

14.5.1. The addition of a new district improves compactness in many districts.

14.5.2. Are the supervisor districts as compact as the existing districts?

14.5.3. Is each supervisor district composed entirely of connected (contiguous) pieces of geography (excluding the Fairfax County courthouse/jail complex in Fairfax City)?

14.6. RACIAL/LANGUAGE MINORITIES

14.6.1. Will the plan lead to a retrogression in the position of members of a racial or language minority group (i.e., will it make members of such a group worse off

than they had been before the change) with respect to their opportunity to exercise the electoral franchise effectively?

14.6.1.1. I do not believe so.

14.6.2. Do any supervisor district lines split among two or more districts concentrations of members of a racial or language minority group that are large and compact enough so that they could constitute a majority in a single supervisor district?

14.6.2.1. I do not believe so.

14.7. COST

14.7.1. Would this plan increase or decrease the County's annual operating costs?

14.7.1.1. This plan will increase costs. An additional magisterial office must be provided, as well as a supervisor's staff. Costs less than .01% of County budget.

14.8. Presentation of Plan and Comments

AN ORDINANCE TO AMEND CHAPTER 7 OF THE FAIRFAX COUNTY CODE TO REAPPORTION THE ELECTION DISTRICTS OF THE MEMBERS OF THE BOARD OF SUPERVISORS

[CITIZENS ADVISORY COMMITTEE PLAN 10A2]

Draft of March 16, 2011

AN ORDINANCE to amend Fairfax County Code Chapter 7, Elections, by amending Sections 7-2-1, 7-2-3, 7-2-4, 7-2-5, 7-2-6, 7-2-7, 7-2-8, 7-2-9, 7-2-10, 7-2-11, and 7-2-12, and by adding a new Section 7-2-12.1, relating to the election districts of the members of the Board of Supervisors.

Be it ordained by the Board of Supervisors of Fairfax County:

1. That Sections 7-2-1, 7-2-3, 7-2-4, 7-2-5, 7-2-6, 7-2-7, 7-2-8, 7-2-9, 7-2-10, 7-2-11, and 7-2-12 are amended and readopted and Section 7-2-12.1 is added as follows:

Section 7-2-1. - Composition of the Board of Supervisors.

The Board of Supervisors of Fairfax County, Virginia ("Board"), shall be composed of one elected at-large chairman and ~~nine~~ ten members who are elected from single-member supervisor election districts.

Section 7-2-3. - Election Districts of the members of the Board.

Except for the Chairman whose election shall be controlled by Section 7-2-2, supra, the members of the Board shall be elected in accordance with state law from single-member election districts by the qualified voters of those districts. There shall be ~~nine~~ ten election districts that shall be named: Braddock, Hunter Mill, Dranesville, Lee, Mason, Mount Vernon, Providence, Springfield, ~~and~~ Sully, and New District.

Section 7-2-4. - Braddock District.

The Braddock District shall consist of these election precincts: Bonnie Brae, Bristow, Burke Centre, Camelot, Cardinal, Chapel, Crestwood, ~~Fairview,~~ Heritage, Hummer, Keene Mill, Kings Park, Lake Braddock, Laurel, Long Branch, Lynbrook, Mantua, North Springfield No. 1, North Springfield No. 2, Oak Hill,

~~Olde Creek,~~ Olley, Price, Ravensworth, Ridgelea, Robinson, ~~Sideburn,~~ Signal Hill, ~~Terra Centre, Villa,~~ and Wakefield~~, and Woodson~~.

Section 7-2-5. - Hunter Mill District.

The Hunter Mill District shall consist of these election precincts: Aldrin, Cameron Glen, Coates, Dogwood, ~~Flint Hill,~~ Floris, Fox Mill, Frying Pan, Glade, Hunters Woods, Hutchison, McNair, North Point, Reston No. 1, Reston No. 2, Reston No. 3, South Lakes, Stuart, Sunrise Valley, Terraset, ~~Vienna No. 1, Vienna No. 2, Vienna No. 4, Vienna No. 6, Westbriar,~~ and Wolftrap.

Section 7-2-6. - Dranesville District.

The Dranesville District shall consist of these election precincts: Chain Bridge, Chesterbrook, Churchill, Clearview, Colvin, Cooper, El Nido, Forestville, Great Falls, Haycock, Herndon No. 1, Herndon No. 2, Herndon No. 3, Hickory, ~~Hutchison,~~ Kenmore, Kirby, Langley, Longfellow, McLean, Pimmit, Salona, Seneca, Shouse, Spring Hill, Sugarland, Westhampton, and Westmoreland.

Section 7-2-7. - Lee District.

The Lee District shall consist of these election precincts: Alban, Belvoir, Bush Hill, ~~Cameron, Clermont, Crestwood, Fairfield,~~ Franconia, Garfield, ~~Greenspring, Groveton,~~ Gunston, Hayfield, ~~Huntley,~~ Island Creek, Kingstowne, Lane, ~~Lynbrook,~~ Laurel Hill, Lorton, Lorton Center, Lorton Station, ~~Mount Eagle,~~ Pioneer, ~~Rose Hill,~~ Saratoga, South County, Van Dorn, Villages, ~~Virginia Hills,~~ and Westgate~~and Wilton~~.

Section 7-2-8. - Mason District.

The Mason District shall consist of these election precincts: Baileys, Barcroft, Belvedere, Bren Mar, Brook Hill, ~~Camelot,~~ Columbia, Edsall, Fort Buffalo, Glen Forest No. 1, Glen Forest No. 2, Holmes No. 1, Holmes No. 2, ~~Hummer,~~ Leewood, Lincolnia, Masonville, Parklawn, Poe, Ravenwood, ~~Ridgelea,~~ Saint Albans, Skyline, Sleepy Hollow, Walnut Hill No.1, Walnut Hill No. 2, Westlawn, Weyanoke, Whittier, and Willston.

Section 7-2-9. - Mount Vernon District.

The Mount Vernon District shall consist of these election precincts: ~~Alban,~~ Belle Haven, Belleview, ~~Belvoir,~~ Bucknell, Cameron, Clermont, Fairfield, Fort Hunt, Grosvenor, Groveton, ~~Gunston,~~ Hollin Hall, ~~Hunt,~~ Huntington, Huntley, Kirkside, ~~Laurel Hill, Lorton, Lorton Center, Lorton Station,~~ Marlan, Mount Eagle, ~~Newington,~~ Rose Hill, ~~Saratoga,~~ Sherwood, ~~South County,~~ Stratford, Virginia Hills, Waynewood, ~~Westgate,~~ Whitman, Wilton, Woodlawn, and Woodley.

Section 7-2-10. - Providence District.

The Providence District shall consist of these election precincts: ~~Blake, Fairfax Court (that part of Fairfax County containing the governmental complex that is surrounded by Fairfax City), Fort Buffalo,~~ Freedom Hill, Graham, Greenway, Kilmer, Magarity, ~~Mantua,~~ Marshall, Merrifield, Mosby, Nottoway, ~~Oak Marr, Oakton, Penderbrook,~~ Pine Ridge, Pine Spring, ~~Price,~~ Shreve, Stenwood, Thoreau, Timber Lane, Tysons, Vienna No. 1, Vienna No. 2, Vienna No. 4, Vienna No. 6, Walker, ~~Walnut Hill No. 2,~~ Westbriar, and Woodburn.

Section 7-2-11. - Springfield District.

The Springfield District shall consist of these election precincts: Burke, ~~Centerpointe,~~ Cherry Run, Clifton, ~~Eagle View, Fair Lakes, Fair Oaks,~~ Fairview, Fairfax Station, Fountainhead, Green Trails, ~~Greenbriar East, Greenbriar West,~~ Greenspring, Hunt, Irving, ~~Monument,~~ Newgate North, Newgate South, Newington, Orange, Parkway, Pohick, ~~Popes Head,~~ Sangster, Silverbrook, South Run, Terra Centre, Valley, West Springfield, White Oaks, ~~Willow Springs,~~ and Woodyard.

Section 7-2-12. - Sully District.

The Sully District shall consist of these election precincts: Brookfield, Bull Run, Centre Ridge, Centreville, Cub Run, Deer Park, Dulles, Franklin, ~~Green Trails,~~ Kinross, Lees Corner East, Lees Corner West, London Towne East, London Towne West, Navy, Old Mill, Poplar Tree, Powell, Rocky Run, Stone, ~~Vale,~~ and Virginia Run~~, and Waples Mill~~.

Section 7-2-12.1 – New District.

The New District shall consist of these election precincts: Blake, Centerpointe, Eagle View, Fair Lakes, Fair Oaks, Fairfax Court (that part of Fairfax County containing the governmental complex that is surrounded by Fairfax City), Flint Hill, Greenbriar East, Greenbriar West, Monument, Oak Marr, Oakton, Olde Creek, Penderbrook, Popes Head, Sideburn, Vale, Villa, Waples Mill, Willow Springs, and Woodson.

2. That this ordinance shall become effective upon adoption, and it shall be enforced after satisfactory completion of the federal preclearance procedure provided by Section 5 of the Voting Rights Act of 1965, as amended, 42 U.S.C. § 1973c.

GIVEN under my hand this _____ day of _____ 2011.

_____
Nancy Vehrs
Clerk to the Board of Supervisors

\\s17prolaw01\Documents\104659\ECW\Correspondence\344574.doc

FAIRFAX COUNTY VIRGINIA

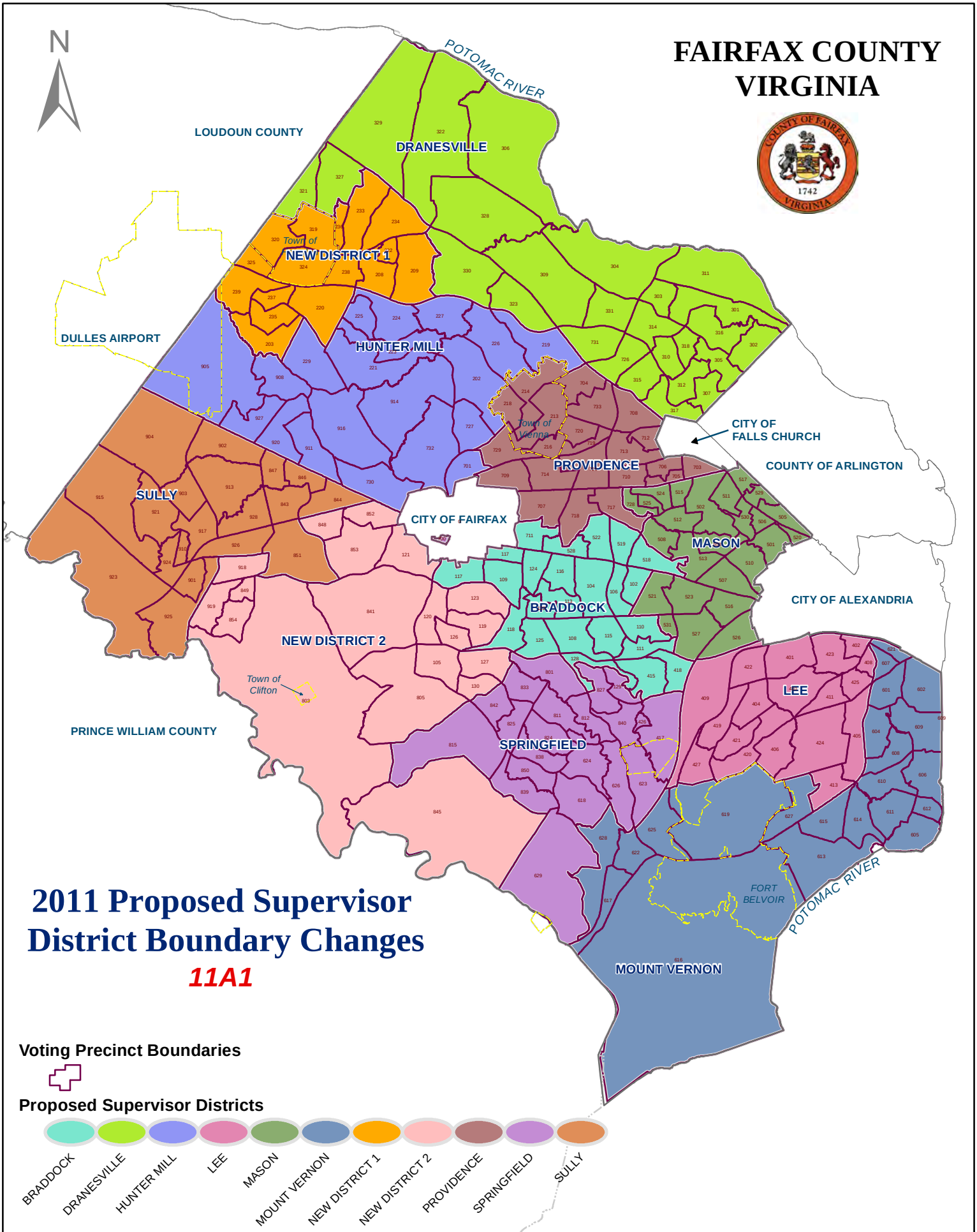

2011 Proposed Supervisor District Boundary Changes

11A1

Voting Precinct Boundaries

Proposed Supervisor Districts

BRADDOCK
DRANESVILLE
HUNTER MILL
LEE
MASON
MOUNT VERNON
NEW DISTRICT 1
NEW DISTRICT 2
PROVIDENCE
SPRINGFIELD
SULLY

Note: This map is intended for reference purposes only. Fairfax County does not provide any guarantee of the accuracy or completeness regarding the map information.

Plan Datasheet –11A1

Number of precincts moved:	74
Number of persons moved:	373390
Total deviation of the plan:	8.22%
Range of plan deviation:	-3.83 to 4.39%
Precincts moved list:	Alban, Aldrin, Blake, Bonnie Brae, Burke Centre, Camelot, Cameron Glen, Centerpointe, Centreville, Clifton, Coates, Columbia, Crestwood, Dogwood, Eagle View, Fair Oaks, Fairfax Court, Fairfax Station, Fairlakes, Fairview, Floris, Fountainhead, Franklin, Frying Pan, Garfield, Green Trails, Greenbriar East, Greenbriar West, Greenspring, Herndon #1, Herndon #2, Herndon #3, Hummer, Hunt, Hutchison, Keene Mill, Kinross, Laurel, Lees Corner East, Lees Corner West, Lynbrook, Magarity, McNair, Monument, Navy, Newgate North, Newgate South, Newington, North Point, Oak Marr, Oakton, Penderbrook, Popes Head, Price, Reston #1, Reston #2, Reston #3, Ridgelea, Robinson, Saratoga, Sideburn, South County, Stuart, Terra Centre, Tysons, Vale, Vienna #1, Vienna #2, Vienna #4, Vienna #6, Villa, Walnut Hill # 2, Waples Mill, Willow Springs.

Target Population Size for Supervisor Districts: **98,339**

Summarized Population Counts by Supervisor District - Plan 11A1

Supervisor District	Deviation from Target Population	Total Population	White alone	Black or African American alone	American Indian and Alaska Native alone	Asian alone	Other Races	Hispanic or Latino
Braddock	-3.7%	94,709	56,875	5,643	445	19,753	11,993	19,930
Percent of total			*60.1%*	*6.0%*	*0.5%*	*20.9%*	*12.7%*	*21.0%*
Dranesville	0.3%	98,661	74,622	2,649	196	16,324	4,870	6,262
Percent of total			*75.6%*	*2.7%*	*0.2%*	*16.5%*	*4.9%*	*6.3%*
Hunter Mill	4.4%	102,656	75,280	4,571	203	16,520	6,082	8,339
Percent of total			*73.3%*	*4.5%*	*0.2%*	*16.1%*	*5.9%*	*8.1%*
Lee	1.7%	99,984	53,886	19,537	470	11,583	14,508	22,459
Percent of total			*53.9%*	*19.5%*	*0.5%*	*11.6%*	*14.5%*	*22.5%*
Mason	-0.6%	97,792	52,909	11,426	626	15,829	17,002	29,176
Percent of total			*54.1%*	*11.7%*	*0.6%*	*16.2%*	*17.4%*	*29.8%*
Mount Vernon	2.0%	100,291	61,140	18,502	384	9,915	10,350	14,756
Percent of total			*61.0%*	*18.4%*	*0.4%*	*9.9%*	*10.3%*	*14.7%*
Providence	0.6%	98,919	60,654	5,207	388	21,700	10,970	16,800
Percent of total			*61.3%*	*5.3%*	*0.4%*	*21.9%*	*11.1%*	*17.0%*
Springfield	-3.8%	94,576	62,823	8,604	278	15,443	7,428	11,099
Percent of total			*66.4%*	*9.1%*	*0.3%*	*16.3%*	*7.9%*	*11.7%*
Sully	3.7%	101,989	59,809	7,509	249	25,019	9,403	13,198
Percent of total			*58.6%*	*7.4%*	*0.2%*	*24.5%*	*9.2%*	*12.9%*
New District 1	-3.3%	95,067	53,370	9,798	407	19,879	11,613	17,130
Percent of total			*56.1%*	*10.3%*	*0.4%*	*20.9%*	*12.2%*	*18.0%*
New District 2	-1.3%	97,082	66,622	5,772	238	17,696	6,754	9,333
Percent of total			*68.6%*	*5.9%*	*0.2%*	*18.2%*	*7.0%*	*9.6%*
Fairfax County		**1,081,726**	**677,990**	**99,218**	**3,884**	**189,661**	**110,973**	**168,482**
Percent of total			***62.7%***	***9.2%***	***0.4%***	***17.5%***	***10.3%***	***15.6%***

Source: U.S. Census Bureau, 2010 Census Redistricting Data (Public Law 94-171) Summary File.

Committee Plan 11A1

11. Legal Requirements and Plan Summary

a. EQUAL REPRESENTATION AMONG DISTRICTS
   i. Does the plan have a maximum population deviation of less than 10% between supervisor election districts?
      1. *Yes, from -4% to +4%.*
   ii. What is the deviation between the population of the smallest supervisor district and the population of the largest supervisor district?
      1. *8%. 8080 population variance.*

b. MINIMAL DISRUPTION
   i. Does the plan create a minimum disruption of the existing supervisor district pattern of service?
      1. *This plan creates 2 new districts. No two existing supervisors are in the same district.*
   ii. If the plan includes fewer or more than the current number of supervisor districts (9), describe how the change in the number of supervisor districts promotes continuity of the existing district pattern of service.
      1. *Both new districts contain existing supervisor's residences and a large part of their former constituencies. There would be 2 new district supervisor elections.*

c. PRECINCT BOUNDARIES
   i. Does the plan utilize only existing precinct boundaries?
      1. *Yes.*
   ii. If any portion of a supervisor district boundary is not an existing precinct boundary, does that supervisor district boundary follow a Census block boundary?
      1. *N/A*
   iii. If it follows a Census block boundary, does it follow a clearly defined and clearly observable line?
      1. *N/A*

d. TRADITIONAL REDISTRICTING CRITERIA
   i. Does the plan considers established communities of interest? Such communities of interest include, but are not limited to, geographic areas with similar characteristics such as ethnic, social, and cultural interest. Present and planned use of land and public facilities and existing geographical and political boundaries, including but not limited to incorporated town boundaries, are relevant to communities of interest.
      1. *Yes. All existing towns are kept intact. Smaller districts, by their nature, can provide areas more responsive to communities of interest.*
   ii. Does the plan consider incumbent representation on local public bodies?
      1. *Not fully investigated. There will be 2 new positions on every magisterially-related boards and commissions. Some incumbents will be in new districts.*

e. COMPACTNESS AND CONTIGUITY
   i. These districts are more compact than for either a 9 or 10 district plan.
   ii. Are the supervisor districts as compact as the existing districts?

iii. Is each supervisor district composed entirely of connected (contiguous) pieces of geography (excluding the Fairfax County courthouse/jail complex in Fairfax City)?

f. RACIAL/LANGUAGE MINORITIES

i. Will the plan lead to a retrogression in the position of members of a racial or language minority group (i.e., will it make members of such a group worse off than they had been before the change) with respect to their opportunity to exercise the electoral franchise effectively?

1. *I do not believe so.*

ii. Do any supervisor district lines split among two or more districts concentrations of members of a racial or language minority group that are large and compact enough so that they could constitute a majority in a single supervisor district?

1. *I do not believe so.*

g. COST

i. Would this plan increase or decrease the County's annual operating costs?

1. *It would increase the cost, but is aimed at increasing the accessibility of supervisors to a smaller number of constituents.*

h. Presentation of Plan and Comments

AN ORDINANCE TO AMEND CHAPTER 7 OF THE FAIRFAX COUNTY CODE TO REAPPORTION THE ELECTION DISTRICTS OF THE MEMBERS OF THE BOARD OF SUPERVISORS

[CITIZENS ADVISORY COMMITTEE PLAN 11A1]

Draft of March 18, 2011

AN ORDINANCE to amend Fairfax County Code Chapter 7, Elections, by amending Sections 7-2-1, 7-2-3, 7-2-4, 7-2-5, 7-2-6, 7-2-7, 7-2-8, 7-2-9, 7-2-10, 7-2-11, and 7-2-12, and by adding new Sections numbered 7-2-12.1 and 7-2-12.2, relating to the election districts of the members of the Board of Supervisors.

Be it ordained by the Board of Supervisors of Fairfax County:

1. That Sections 7-2-1, 7-2-3, 7-2-4, 7-2-5, 7-2-6, 7-2-7, 7-2-8, 7-2-9, 7-2-10, 7-2-11, and 7-2-12 are amended and readopted and Sections 7-2-12.1 and 7-2-12.2 are added as follows:

Section 7-2-1. - Composition of the Board of Supervisors.

The Board of Supervisors of Fairfax County, Virginia ("Board"), shall be composed of one elected at-large chairman and ~~nine~~ eleven members who are elected from single-member supervisor election districts.

Section 7-2-3. - Election Districts of the members of the Board.

Except for the Chairman whose election shall be controlled by Section 7-2-2, supra, the members of the Board shall be elected in accordance with state law from single-member election districts by the qualified voters of those districts. There shall be ~~nine~~ eleven election districts that shall be named: Braddock, Hunter Mill, Dranesville, Lee, Mason, Mount Vernon, Providence, Springfield, ~~and~~ Sully, New District No. 1, and New District No. 2.

Section 7-2-4. - Braddock District.

The Braddock District shall consist of these election precincts: ~~Bonnie Brae,~~ Bristow, ~~Burke Centre,~~ Camelot, Cardinal, Chapel, Columbia, Crestwood, ~~Fairview,~~ Heritage, Hummer, ~~Keene Mill,~~ Kings Park, Lake Braddock, ~~Laurel,~~ Long Branch, Lynbrook, North Springfield No. 1, North Springfield No. 2, Oak

Hill, Olde Creek, Olley, Price, Ravensworth, Ridgelea, ~~Robinson, Sideburn,~~ Signal Hill, ~~Terra Centre, Villa,~~ Wakefield, and Woodson.

Section 7-2-5. - Hunter Mill District.

The Hunter Mill District shall consist of these election precincts: ~~Aldrin,~~ Blake, ~~Cameron Glen, Coates, Dogwood,~~ Flint Hill, ~~Floris,~~ Fox Mill, Franklin, ~~Frying Pan,~~ Glade, Hunters Woods, Kinross, Lees Corner East, Lees Corner West, ~~McNair,~~ Navy, ~~North Point,~~ Oak Marr, Oakton, Penderbrook, ~~Reston No. 1, Reston No. 2, Reston No. 3,~~ South Lakes, ~~Stuart,~~ Sunrise Valley, Terraset, Vale, ~~Vienna No. 1, Vienna No. 2, Vienna No. 4, Vienna No. 6,~~ Waples Mill, Westbriar, and Wolftrap.

Section 7-2-6. - Dranesville District.

The Dranesville District shall consist of these election precincts: Chain Bridge, Chesterbrook, Churchill, Clearview, Colvin, Cooper, El Nido, Forestville, Great Falls, Haycock, ~~Herndon No. 1, Herndon No. 2, Herndon No. 3,~~ Hickory, ~~Hutchison,~~ Kenmore, Kirby, Langley, Longfellow, Magarity, McLean, Pimmit, Salona, Seneca, Shouse, Spring Hill, Sugarland, Tysons, Westhampton, and Westmoreland.

Section 7-2-7. - Lee District.

The Lee District shall consist of these election precincts: Bush Hill, Cameron, Clermont, ~~Crestwood,~~ Fairfield, Franconia, ~~Garfield, Greenspring,~~ Groveton, Hayfield, Huntley, Island Creek, Kingstowne, Lane, ~~Lynbrook,~~ Mount Eagle, Pioneer, Rose Hill, Van Dorn, Villages, Virginia Hills, and Wilton.

Section 7-2-8. - Mason District.

The Mason District shall consist of these election precincts: Baileys, Barcroft, Belvedere, Bren Mar, Brook Hill, ~~Camelot, Columbia,~~ Edsall, Glen Forest No. 1, Glen Forest No. 2, Holmes No. 1, Holmes No. 2, ~~Hummer,~~ Leewood, Lincolnia, Masonville, Parklawn, Poe, Ravenwood, ~~Ridgelea,~~ Saint Albans, Skyline, Sleepy Hollow, Walnut Hill No.1, Walnut Hill No. 2, Westlawn, Weyanoke, Whittier, and Willston.

Section 7-2-9. - Mount Vernon District.

The Mount Vernon District shall consist of these election precincts: ~~Alban,~~ Belle Haven, Belleview, Belvoir, Bucknell, Fort Hunt, Grosvenor, Gunston, Hollin Hall, ~~Hunt,~~ Huntington, Kirkside, Laurel Hill, Lorton, Lorton Center, Lorton Station, Marlan, ~~Newington, Saratoga,~~ Sherwood, ~~South County,~~ Stratford, Waynewood, Westgate, Whitman, Woodlawn, and Woodley.

Section 7-2-10. - Providence District.

The Providence District shall consist of these election precincts: ~~Blake, Fairfax Court (that part of Fairfax County containing the governmental complex that is surrounded by Fairfax City),~~ Fort Buffalo, Freedom Hill, Graham, Greenway, Kilmer, ~~Magarity,~~ Mantua, Marshall, Merrifield, Mosby, Nottoway, ~~Oak Marr, Oakton, Penderbrook,~~ Pine Ridge, Pine Spring, ~~Price,~~ Shreve, Stenwood, Thoreau, Timber Lane, ~~Tysons,~~ Vienna No. 1, Vienna No. 2, Vienna No. 4, Vienna No. 6, Walker, ~~Walnut Hill No. 2,~~ and Woodburn.

Section 7-2-11. - Springfield District.

The Springfield District shall consist of these election precincts: Alban, Burke, ~~Centerpointe,~~ Cherry Run, ~~Clifton, Eagle View, Fair Lakes, Fair Oaks,~~ Fairfax Court (that part of Fairfax County containing the governmental complex that is surrounded by Fairfax City), ~~Fairfax Station, Fountainhead,~~ Garfield, ~~Greenbriar East, Greenbriar West,~~ Greenspring, Hunt, Irving, Keene Mill, ~~Monument, Newgate North, Newgate South,~~ Newington, Orange, Parkway, Pohick, ~~Popes Head,~~ Sangster, Saratoga, Silverbrook, South County, South Run, Valley, West Springfield, White Oaks, ~~Willow Springs,~~ and Woodyard.

Section 7-2-12. - Sully District.

The Sully District shall consist of these election precincts: Brookfield, Bull Run, Centerpointe, Centre Ridge, ~~Centreville,~~ Cub Run, Deer Park, Dulles, ~~Franklin,~~ Fair Lakes, ~~Green Trails, Kinross, Lees Corner East, Lees Corner West,~~ Greenbriar East, Greenbriar West, London Towne East, London Towne West, ~~Navy,~~ Old Mill, Poplar Tree, Powell, Rocky Run, Stone, ~~Vale,~~ Virginia Run, and ~~Waples Mill~~ Willow Springs.

Section 7-2-12.1 – New District No. 1.

The New District No. 1 shall consist of these election precincts: Aldrin, Cameron Glen, Coates, Dogwood, Floris, Frying Pan, Herndon No. 1, Herndon No. 2, Herndon No. 3, Hutchison, McNair, North Point, Reston No. 1, Reston No. 2, Reston No. 3, and Stuart.

Section 7-2-12.2 – New District No. 2.

The New District No. 2 shall consist of these election precincts: Bonnie Brae, Burke Centre, Centreville, Clifton, Eagle View, Fair Oaks, Fairfax Station, Fairview, Fountainhead, Green Trails, Laurel, Monument, Newgate North, Newgate South, Popes Head, Robinson, Sideburn, Terra Centre, and Villa.

2. That this ordinance shall become effective upon adoption, and it shall be enforced after satisfactory completion of the federal preclearance procedure provided by Section 5 of the Voting Rights Act of 1965, as amended, 42 U.S.C. § 1973c.

GIVEN under my hand this _____ day of _____ 2011.

_____
Nancy Vehrs
Clerk to the Board of Supervisors

\\s17prolaw01\Documents\104659\ECW\Correspondence\344793.doc

FAIRFAX COUNTY VIRGINIA

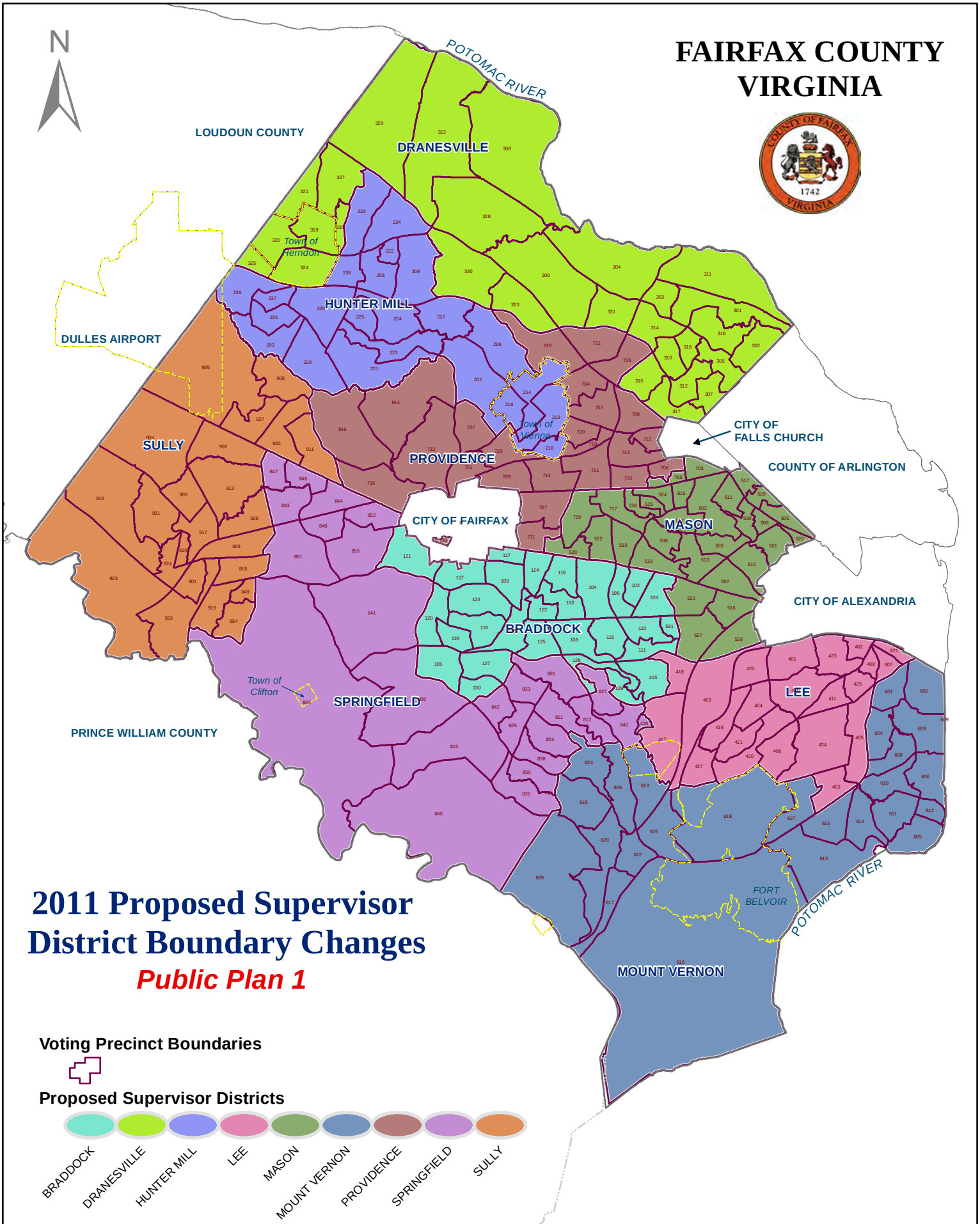

2011 Proposed Supervisor District Boundary Changes

Public Plan 1

Voting Precinct Boundaries

Proposed Supervisor Districts

BRADDOCK
DRANESVILLE
HUNTER MILL
LEE
MASON
MOUNT VERNON
PROVIDENCE
SPRINGFIELD
SULLY

Note: This map is intended for reference purposes only. Fairfax County does not provide any guarantee of the accuracy or completeness regarding the map information.

Datasheet – Public Plan 1

Number of precincts moved:	17
Number of persons moved:	59,768
Total deviation of the plan:	4.2%
Range of plan deviation:	-2.3% to 1.9%
Precincts moved list:	Brook Hill, Crestwood, Fort Buffalo, Graham, Greenspring, Grosvenor, Huntington, Leewood, Newgate North, Newgate South, Pine Ridge, Stuart, Vale, Walnut Hill # 2, Waples Mill, Westbriar, Woodburn

Target Population Size for Supervisor Districts: 120,192

Summarized Population Counts by Supervisor District - Public Plan 1

Supervisor District	Deviation from Target Population	Total Population	White alone	Black or African American alone	American Indian and Alaska Native alone	Asian alone	Other Race	Hispanic or Latino
Braddock	1.2%	121,597	78,409	7,294	457	23,226	12,211	20,454
Percent of total			*64.5%*	*6.0%*	*0.4%*	*19.1%*	*10.0%*	*16.8%*
Dranesville	-2.3%	117,414	83,367	5,002	361	18,458	10,226	15,265
Percent of total			*71.0%*	*4.3%*	*0.3%*	*15.7%*	*8.7%*	*13.0%*
Hunter Mill	-0.6%	119,498	79,785	9,443	346	20,495	9,429	12,644
Percent of total			*66.8%*	*7.9%*	*0.3%*	*17.2%*	*7.9%*	*10.6%*
Lee	-0.3%	119,806	63,711	21,719	587	15,771	18,018	27,346
Percent of total			*53.2%*	*18.1%*	*0.5%*	*13.2%*	*15.0%*	*22.8%*
Mason	-0.3%	119,791	64,913	12,816	756	20,115	21,191	35,724
Percent of total			*54.2%*	*10.7%*	*0.6%*	*16.8%*	*17.7%*	*29.8%*
Mount Vernon	-1.2%	118,759	72,571	20,790	431	13,123	11,844	16,688
Percent of total			*61.1%*	*17.5%*	*0.4%*	*11.1%*	*10.0%*	*14.1%*
Providence	1.9%	122,425	78,318	6,260	370	27,332	10,145	15,145
Percent of total			*64.0%*	*5.1%*	*0.3%*	*22.3%*	*8.3%*	*12.4%*
Springfield	0.9%	121,306	83,229	8,025	276	22,110	7,666	10,698
Percent of total			*68.6%*	*6.6%*	*0.2%*	*18.2%*	*6.3%*	*8.8%*
Sully	0.8%	121,130	73,687	7,869	300	29,031	10,243	14,518
Percent of total			*60.8%*	*6.5%*	*0.2%*	*24.0%*	*8.5%*	*12.0%*
Fairfax County		**1,081,726**	**677,990**	**99,218**	**3,884**	**189,661**	**110,973**	**168,482**
Percent of total			***62.7%***	***9.2%***	***0.4%***	***17.5%***	***10.3%***	***15.6%***

Source: U.S. Census Bureau, 2010 Census Redistricting Data (Public Law 94-171) Summary File.

Proposed Fairfax County Supervisor Districts: Public Plan 1

I. Equal Representation Among Supervisor Districts:

a. Are all of the proposed supervisor district population deviations from the target population within +/- 5%? *(Population deviations are shown in the fxdata.xls file in column B of the 'Summary by Supervisor District' worksheet.)*

(Select one answer) ☒ Yes ☐ No

b. What is the population deviation of the proposed supervisor district with the smallest population? *(Population deviations are shown in the fxdata.xls file in column B of the 'Summary by Supervisor District' worksheet. The value entered here should be a negative value.)*

-2.3%

c. What is the population deviation of the proposed supervisor district with the largest population? *(Population deviations are shown in the fxdata.xls file in column B of the 'Summary by Supervisor District' worksheet. The value entered here should be a positive value.)*

1.9%

II. Minimal Disruption:

a. Please describe how you have attempted to minimize the disruption to the existing supervisor district patterns of service.

BRADDOCK: Picks up Brook Hill, Crestwood, Leewood. Leewood was taken out of Braddock in 2000 Census, it is not new territory.
DRANESVILLE: Population adjusted with one additional precinct (Stuart)
LEE: picks up Huntington and Grosvenor.
MASON: Adds Fort Buffalo, Graham, Woodburn, Pine Ridge. Hands are tied here, as Mason was the most under population.
PROVIDENCE: To make up for effect of Mason, picks up Westbriar, Vale, Waples Mill
SPRINGFIELD: Gains Greenspring
SULLY: Gains Newgate North and South

HUNTER MILL and MT VERNON gain no new territory.

III. Compactness and Contiguity:

a. Are the proposed supervisor districts as compact as the existing supervisor districts?

(Select one answer) ☒ Yes ☐ No

b. Is each proposed supervisor district composed entirely of connected (contiguous) pieces of geography (excluding Fairfax Court precinct)?

(Select one answer) ☒ Yes ☐ No

c. Is Fairfax Court precinct assigned to a proposed supervisor district that is contiguous to the Fairfax City boundary?

(Select one answer) ☒ Yes ☐ No

IV. Federal Voting Rights Act:

a. Will the proposed plan lead to a retrogression in the position of members of a racial, ethnic or language group (i.e. will it make members of such a group worse off than they had been before the change) with respect to their opportunity to exercise the electoral franchise effectively?

(Select one answer) ☐ Yes ☒ No

b. Do any proposed supervisor district lines split among two or more districts concentrations of members of a racial, ethnic or language group that are large and compact enough so that they could constitute a majority in a single supervisor district?

(Select one answer) ☐ Yes ☒ No

V. Communities of Interest:

a. Please describe how the proposed plan considers established communities of interest. Communities of interest include, but are not limited to, geographic areas with similar characteristics such as race, ethnic, social and cultural interest. Present and planned use of land and public facilities and existing geographical and political boundaries, including but not limited to incorporated town boundaries, also are relevant to communities of interest.

No towns were split. When precincts had to be moved, they were moved along with the other part of their neighborhood. Newgate North and South were moved together. This move is the best example of a community of interest, as the Newgate neighborhodds share much more with Sully than Springfield. Whittier, Walnut Hill, and Woodburn are reunited. Grosvernor and Huntington were moved together.

VI. Cost:

a. Would this plan increase or decrease the county's annual operating costs?

(Select one answer) ☐ Increase ☒ No change ☐ Decrease

VII. Other Features:

a. What other features of this proposed plan should be considered?

This plan features the most minimal amount of change I could achieve while keeping deviance within 2.5% - one half of the required target. Only Mason and Providence are expected to see significant shifts.

AN ORDINANCE TO AMEND CHAPTER 7 OF THE FAIRFAX COUNTY CODE TO REAPPORTION THE ELECTION DISTRICTS OF THE MEMBERS OF THE BOARD OF SUPERVISORS

[PUBLIC PLAN 1]

Draft of March 17, 2011

AN ORDINANCE to amend Fairfax County Code Chapter 7, Elections, by amending Sections 7-2-4, 7-2-5, 7-2-6, 7-2-7, 7-2-8, 7-2-9, 7-2-10, 7-2-11, and 7-2-12, relating to the election districts of the members of the Board of Supervisors.

Be it ordained by the Board of Supervisors of Fairfax County:

1. That Sections 7-2-4, 7-2-5, 7-2-6, 7-2-7, 7-2-8, 7-2-9, 7-2-10, 7-2-11, and 7-2-12 are amended and readopted as follows:

Section 7-2-4. - Braddock District.

The Braddock District shall consist of these election precincts: Bonnie Brae, Bristow, Brook Hill, Burke Centre, Cardinal, Chapel, Crestwood, Fairview, Heritage, Keene Mill, Kings Park, Lake Braddock, Laurel, Leewood, Long Branch, North Springfield No. 1, North Springfield No. 2, Oak Hill, Olde Creek, Olley, Ravensworth, Robinson, Sideburn, Signal Hill, Terra Centre, Villa, Wakefield, and Woodson.

Section 7-2-5. - Hunter Mill District.

The Hunter Mill District shall consist of these election precincts: Aldrin, Cameron Glen, Coates, Dogwood, Flint Hill, Floris, Fox Mill, Frying Pan, Glade, Hunters Woods, McNair, North Point, Reston No. 1, Reston No. 2, Reston No. 3, South Lakes, ~~Stuart,~~ Sunrise Valley, Terraset, Vienna No. 1, Vienna No. 2, Vienna No. 4, Vienna No. 6, ~~Westbriar,~~ and Wolftrap.

Section 7-2-6. - Dranesville District.

The Dranesville District shall consist of these election precincts: Chain Bridge, Chesterbrook, Churchill, Clearview, Colvin, Cooper, El Nido, Forestville, Great Falls, Haycock, Herndon No. 1, Herndon No. 2, Herndon No. 3, Hickory, Hutchison, Kenmore, Kirby, Langley, Longfellow, McLean, Pimmit, Salona, Seneca, Shouse, Spring Hill, Stuart, Sugarland, Westhampton, and Westmoreland.

Section 7-2-7. - Lee District.

The Lee District shall consist of these election precincts: Bush Hill, Cameron, Clermont, ~~Crestwood,~~ Fairfield, Franconia, Garfield, ~~Greenspring,~~ Grosvenor, Groveton, Hayfield, Huntington, Huntley, Island Creek, Kingstowne, Lane, Lynbrook, Mount Eagle, Pioneer, Rose Hill, Van Dorn, Villages, Virginia Hills, and Wilton.

Section 7-2-8. - Mason District.

The Mason District shall consist of these election precincts: Baileys, Barcroft, Belvedere, Bren Mar, ~~Brook Hill,~~ Camelot, Columbia, Edsall, Fort Buffalo, Glen Forest No. 1, Glen Forest No. 2, Graham, Holmes No. 1, Holmes No. 2, Hummer, ~~Leewood,~~ Lincolnia, Masonville, Parklawn, Pine Ridge, Poe, Ravenwood, Ridgelea, Saint Albans, Skyline, Sleepy Hollow, Walnut Hill No.1, Walnut Hill No. 2, Westlawn, Weyanoke, Whittier, ~~and~~ Willston, and Woodburn.

Section 7-2-9. - Mount Vernon District.

The Mount Vernon District shall consist of these election precincts: Alban, Belle Haven, Belleview, Belvoir, Bucknell, Fort Hunt, ~~Grosvenor,~~ Gunston, Hollin Hall, Hunt, ~~Huntington,~~ Kirkside, Laurel Hill, Lorton, Lorton Center, Lorton Station, Marlan, Newington, Saratoga, Sherwood, South County, Stratford, Waynewood, Westgate, Whitman, Woodlawn, and Woodley.

Section 7-2-10. - Providence District.

The Providence District shall consist of these election precincts: Blake, Fairfax Court (that part of Fairfax County containing the governmental complex that is surrounded by Fairfax City), ~~Fort Buffalo,~~ Freedom Hill, ~~Graham,~~ Greenway, Kilmer, Magarity, Mantua, Marshall, Merrifield, Mosby, Nottoway, Oak Marr, Oakton, Penderbrook, ~~Pine Ridge,~~ Pine Spring, Price, Shreve, Stenwood, Thoreau, Timber Lane, Tysons, Vale, Walker, ~~Walnut Hill No. 2,~~ Waples Mill, Westbriar, and ~~Woodburn~~.

Section 7-2-11. - Springfield District.

The Springfield District shall consist of these election precincts: Burke, Centerpointe, Cherry Run, Clifton, Eagle View, Fair Lakes, Fair Oaks, Fairfax Station, Fountainhead, Greenbriar East, Greenbriar West, Greenspring, Irving, Monument, ~~Newgate North, Newgate South,~~ Orange, Parkway, Pohick, Popes Head, Sangster, Silverbrook, South Run, Valley, West Springfield, White Oaks, Willow Springs, and Woodyard.

Section 7-2-12. - Sully District.

The Sully District shall consist of these election precincts: Brookfield, Bull Run, Centre Ridge, Centreville, Cub Run, Deer Park, Dulles, Franklin, Green Trails, Kinross, Lees Corner East, Lees Corner West, London Towne East, London Towne West, Navy, Newgate North, Newgate South, Old Mill, Poplar Tree, Powell, Rocky Run, Stone, ~~Vale,~~ and Virginia Run~~, and Waples Mill~~.

2. That this ordinance shall become effective upon adoption, and it shall be enforced after satisfactory completion of the federal preclearance procedure provided by Section 5 of the Voting Rights Act of 1965, as amended, 42 U.S.C. § 1973c.

GIVEN under my hand this _____ day of _____ 2011.

_____
Nancy Vehrs
Clerk to the Board of Supervisors

\\s17prolaw01\Documents\104659\ECW\Correspondence\344842.doc

FAIRFAX COUNTY VIRGINIA

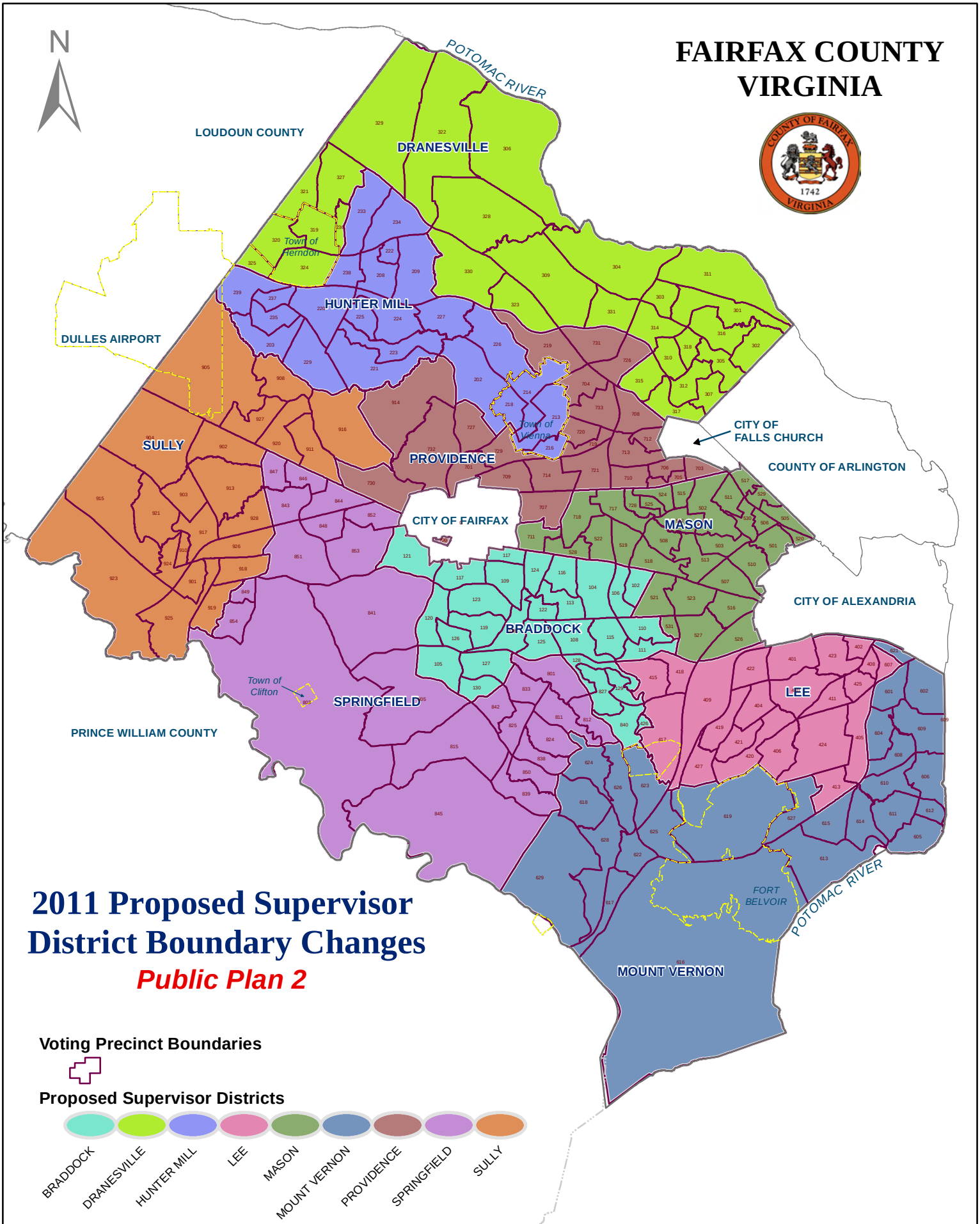

2011 Proposed Supervisor District Boundary Changes

Public Plan 2

Voting Precinct Boundaries

Proposed Supervisor Districts

BRADDOCK
DRANESVILLE
HUNTER MILL
LEE
MASON
MOUNT VERNON
PROVIDENCE
SPRINGFIELD
SULLY

Note: This map is intended for reference purposes only. Fairfax County does not provide any guarantee of the accuracy or completeness regarding the map information.

Datasheet – Public Plan 2

Number of precincts moved:	11
Number of persons moved:	38,410
Total deviation of the plan:	3.6%
Range of plan deviation:	-2.3% to 1.3%
Precincts moved list:	Greenspring, Huntington, Irving, Pine Ridge, Price, Stuart, Vale, Walnut Hill #2, West Springfield, Westbriar, Woodburn

Target Population Size for Supervisor Districts: **120,192**

Summarized Population Counts by Supervisor District - Public Plan 2

Supervisor District	Deviation from Target Population	Total Population	White alone	Black or African American alone	American Indian and Alaska Native alone	Asian alone	Other Race	Hispanic or Latino
Braddock	0.6%	120,972	81,076	7,069	389	21,599	10,839	18,249
Percent of total			*67.0%*	*5.8%*	*0.3%*	*17.9%*	*9.0%*	*15.1%*
Dranesville	-2.3%	117,414	83,367	5,002	361	18,458	10,226	15,265
Percent of total			*71.0%*	*4.3%*	*0.3%*	*15.7%*	*8.7%*	*13.0%*
Hunter Mill	-0.6%	119,498	79,785	9,443	346	20,495	9,429	12,644
Percent of total			*66.8%*	*7.9%*	*0.3%*	*17.2%*	*7.9%*	*10.6%*
Lee	1.3%	121,758	64,441	21,367	636	16,466	18,848	28,775
Percent of total			*52.9%*	*17.5%*	*0.5%*	*13.5%*	*15.5%*	*23.6%*
Mason	0.9%	121,313	66,517	12,876	750	21,146	20,024	33,921
Percent of total			*54.8%*	*10.6%*	*0.6%*	*17.4%*	*16.5%*	*28.0%*
Mount Vernon	1.3%	121,717	74,263	21,345	444	13,464	12,201	17,172
Percent of total			*61.0%*	*17.5%*	*0.4%*	*11.1%*	*10.0%*	*14.1%*
Providence	0.3%	120,609	74,755	6,625	395	27,165	11,669	17,748
Percent of total			*62.0%*	*5.5%*	*0.3%*	*22.5%*	*9.7%*	*14.7%*
Springfield	-1.6%	118,243	80,554	7,756	264	22,077	7,592	10,271
Percent of total			*68.1%*	*6.6%*	*0.2%*	*18.7%*	*6.4%*	*8.7%*
Sully	0.0%	120,202	73,232	7,735	299	28,791	10,145	14,437
Percent of total			*60.9%*	*6.4%*	*0.2%*	*24.0%*	*8.4%*	*12.0%*
Fairfax County		**1,081,726**	**677,990**	**99,218**	**3,884**	**189,661**	**110,973**	**168,482**
Percent of total			***62.7%***	***9.2%***	***0.4%***	***17.5%***	***10.3%***	***15.6%***

Source: U.S. Census Bureau, 2010 Census Redistricting Data (Public Law 94-171) Summary File.

Proposed Fairfax County Supervisor Districts: Public Plan 2

I. Equal Representation Among Supervisor Districts:

a. Are all of the proposed supervisor district population deviations from the target population within +/- 5%? *(Population deviations are shown in the fxdata.xls file in column B of the 'Summary by Supervisor District' worksheet.)*

(Select one answer) ☒ Yes ☐ No

b. What is the population deviation of the proposed supervisor district with the smallest population? *(Population deviations are shown in the fxdata.xls file in column B of the 'Summary by Supervisor District' worksheet. The value entered here should be a negative value.)*

-2.3

c. What is the population deviation of the proposed supervisor district with the largest population? *(Population deviations are shown in the fxdata.xls file in column B of the 'Summary by Supervisor District' worksheet. The value entered here should be a positive value.)*

1.3

II. Minimal Disruption:

a. Please describe how you have attempted to minimize the disruption to the existing supervisor district patterns of service.

We minimized disruption to existing supervisor patterns of service by only relocating precincts that already shared a significant border with the new precinct. We were also careful not to split communities. With the exception of the Providence district we only moved one or two precincts on the fringes in the other eight districts. Providence district sits in the center between districts with excessive population and those with tooo little population. A geographic boundary change is required to balance the population distribution and we feel that the least distruptive solution is to limit the significant shift to one district. Other alignments are certainly possible but we feel they would require significant disruption to two or more districts to achieve the same result.

III. Compactness and Contiguity:

a. Are the proposed supervisor districts as compact as the existing supervisor districts?

(Select one answer) ☒ Yes ☐ No

b. Is each proposed supervisor district composed entirely of connected (contiguous) pieces of geography (excluding Fairfax Court precinct)?

(Select one answer) ☒ Yes ☐ No

c. Is Fairfax Court precinct assigned to a proposed supervisor district that is contiguous to the Fairfax City boundary?

(Select one answer) ☒ Yes ☐ No

IV. Federal Voting Rights Act:

a. Will the proposed plan lead to a retrogression in the position of members of a racial, ethnic or language group (i.e. will it make members of such a group worse off than they had been before the change) with respect to their opportunity to exercise the electoral franchise effectively?

(Select one answer) ☐ Yes ☒ No

b. Do any proposed supervisor district lines split among two or more districts concentrations of members of a racial, ethnic or language group that are large and compact enough so that they could constitute a majority in a single supervisor district?

(Select one answer) ☐ Yes ☒ No

V. Communities of Interest:

a. Please describe how the proposed plan considers established communities of interest. Communities of interest include, but are not limited to, geographic areas with similar characteristics such as race, ethnic, social and cultural interest. Present and planned use of land and public facilities and existing geographical and political boundaries, including but not limited to incorporated town boundaries, also are relevant to communities of interest.

Each of the precincts we suggest moving to another district already share the same ethinic composition as the new district; this is evidenced by the fact that the percentage of population in each ethnic group changes very little under our plan. The communities in these precincts are also similar in terms of the housing density, commerical development and facilities.

Our plan does not change any incorporated town boundaries with respect to which district they are in nor does it change the districts as they overlap with state delegate and senate boundaries or federal congressional boundaries.

VI. Cost:

a. Would this plan increase or decrease the county's annual operating costs?

(Select one answer) ☐ Increase ☒ No change ☐ Decrease

VII. Other Features:

a. What other features of this proposed plan should be considered?

We believe our plan resolves a major structural problem with current district boundaries. We discussed Providence district under item II above. Hunter Mill district is also a problem in that it includes Vienna #1, #2, #4 and #6. Maintaining Vienna as a community requires treating it as a block; it is large and moving it would result in signifiant disruption to both Hunter Mill and whereever Vienna was moved to.

Braddock, Lee and Mason districts have the problem that they are fully developed and unless one changes the zoning to higher density housing they are limited in population growth. Mount Vernon and Springfield districts will continue to grow. Under our plan Braddock's and Lee's problems can be solved with minimal disruption by moving adjacent precincts from Springfield and Mount Vernon districts respectively; a move which helps them as well. Mason district is best fixed by distributing the excess population from Hunter Mill and Sully districts through Providence district. While this has a major impact on Providence this time it solves the problem for future redistricting in that Providence will have more borders with Sully and Hunter Mill thus there will be more flexibility to movie a single precinct to fix both Mason and Providence in the future.

AN ORDINANCE TO AMEND CHAPTER 7 OF THE FAIRFAX COUNTY CODE TO REAPPORTION THE ELECTION DISTRICTS OF THE MEMBERS OF THE BOARD OF SUPERVISORS

[PUBLIC PLAN 2]

Draft of March 17, 2011

AN ORDINANCE to amend Fairfax County Code Chapter 7, Elections, by amending Sections 7-2-4, 7-2-5, 7-2-6, 7-2-7, 7-2-8, 7-2-9, 7-2-10, 7-2-11, and 7-2-12, relating to the election districts of the members of the Board of Supervisors.

Be it ordained by the Board of Supervisors of Fairfax County:

1. That Sections 7-2-4, 7-2-5, 7-2-6, 7-2-7, 7-2-8, 7-2-9, 7-2-10, 7-2-11, and 7-2-12 are amended and readopted as follows:

Section 7-2-4. - Braddock District.

The Braddock District shall consist of these election precincts: Bonnie Brae, Bristow, Burke Centre, Cardinal, Chapel, Fairview, Greenspring, Heritage, Irving, Keene Mill, Kings Park, Lake Braddock, Laurel, Long Branch, North Springfield No. 1, North Springfield No. 2, Oak Hill, Olde Creek, Olley, Ravensworth, Robinson, Sideburn, Signal Hill, Terra Centre, Villa, Wakefield, West Springfield, and Woodson.

Section 7-2-5. - Hunter Mill District.

The Hunter Mill District shall consist of these election precincts: Aldrin, Cameron Glen, Coates, Dogwood, Flint Hill, Floris, Fox Mill, Frying Pan, Glade, Hunters Woods, McNair, North Point, Reston No. 1, Reston No. 2, Reston No. 3, South Lakes, ~~Stuart,~~ Sunrise Valley, Terraset, Vienna No. 1, Vienna No. 2, Vienna No. 4, Vienna No. 6, ~~Westbriar,~~ and Wolftrap.

Section 7-2-6. - Dranesville District.

The Dranesville District shall consist of these election precincts: Chain Bridge, Chesterbrook, Churchill, Clearview, Colvin, Cooper, El Nido, Forestville, Great Falls, Haycock, Herndon No. 1, Herndon No. 2, Herndon No. 3, Hickory, Hutchison, Kenmore, Kirby, Langley, Longfellow, McLean, Pimmit, Salona, Seneca, Shouse, Spring Hill, Stuart, Sugarland, Westhampton, and Westmoreland.

Section 7-2-7. - Lee District.

The Lee District shall consist of these election precincts: Bush Hill, Cameron, Clermont, Crestwood, Fairfield, Franconia, Garfield, ~~Greenspring,~~ Groveton, Hayfield, Huntington, Huntley, Island Creek, Kingstowne, Lane, Lynbrook, Mount Eagle, Pioneer, Rose Hill, Van Dorn, Villages, Virginia Hills, and Wilton.

Section 7-2-8. - Mason District.

The Mason District shall consist of these election precincts: Baileys, Barcroft, Belvedere, Bren Mar, Brook Hill, Camelot, Columbia, Edsall, Glen Forest No. 1, Glen Forest No. 2, Holmes No. 1, Holmes No. 2, Hummer, Leewood, Lincolnia, Masonville, Parklawn, Pine Ridge, Poe, Price, Ravenwood, Ridgelea, Saint Albans, Skyline, Sleepy Hollow, Walnut Hill No.1, Walnut Hill No. 2, Westlawn, Weyanoke, Whittier, ~~and~~ Willston, and Woodburn.

Section 7-2-9. - Mount Vernon District.

The Mount Vernon District shall consist of these election precincts: Alban, Belle Haven, Belleview, Belvoir, Bucknell, Fort Hunt, Grosvenor, Gunston, Hollin Hall, Hunt, ~~Huntington,~~ Kirkside, Laurel Hill, Lorton, Lorton Center, Lorton Station, Marlan, Newington, Saratoga, Sherwood, South County, Stratford, Waynewood, Westgate, Whitman, Woodlawn, and Woodley.

Section 7-2-10. - Providence District.

The Providence District shall consist of these election precincts: Blake, Fairfax Court (that part of Fairfax County containing the governmental complex that is surrounded by Fairfax City), Fort Buffalo, Freedom Hill, Graham, Greenway, Kilmer, Magarity, Mantua, Marshall, Merrifield, Mosby, Nottoway, Oak Marr, Oakton, Penderbrook, ~~Pine Ridge,~~ Pine Spring, ~~Price,~~ Shreve, Stenwood, Thoreau, Timber Lane, Tysons, Vale, Walker, ~~Walnut Hill No. 2,~~ and Westbriar~~and Woodburn~~.

Section 7-2-11. - Springfield District.

The Springfield District shall consist of these election precincts: Burke, Centerpointe, Cherry Run, Clifton, Eagle View, Fair Lakes, Fair Oaks, Fairfax Station, Fountainhead, Greenbriar East, Greenbriar West, ~~Irving,~~ Monument, Newgate North, Newgate South, Orange, Parkway, Pohick, Popes Head, Sangster, Silverbrook, South Run, Valley, ~~West Springfield,~~ White Oaks, Willow Springs, and Woodyard.

Section 7-2-12. - Sully District.

The Sully District shall consist of these election precincts: Brookfield, Bull Run, Centre Ridge, Centreville, Cub Run, Deer Park, Dulles, Franklin, Green Trails, Kinross, Lees Corner East, Lees Corner West, London Towne East, London Towne West, Navy, Old Mill, Poplar Tree, Powell, Rocky Run, Stone, ~~Vale,~~ Virginia Run, and Waples Mill.

2. That this ordinance shall become effective upon adoption, and it shall be enforced after satisfactory completion of the federal preclearance procedure provided by Section 5 of the Voting Rights Act of 1965, as amended, 42 U.S.C. § 1973c.

GIVEN under my hand this _____ day of _____ 2011.

_____
Nancy Vehrs
Clerk to the Board of Supervisors

\\s17prolaw01\Documents\104659\ECW\Correspondence\344843.doc

FAIRFAX COUNTY VIRGINIA

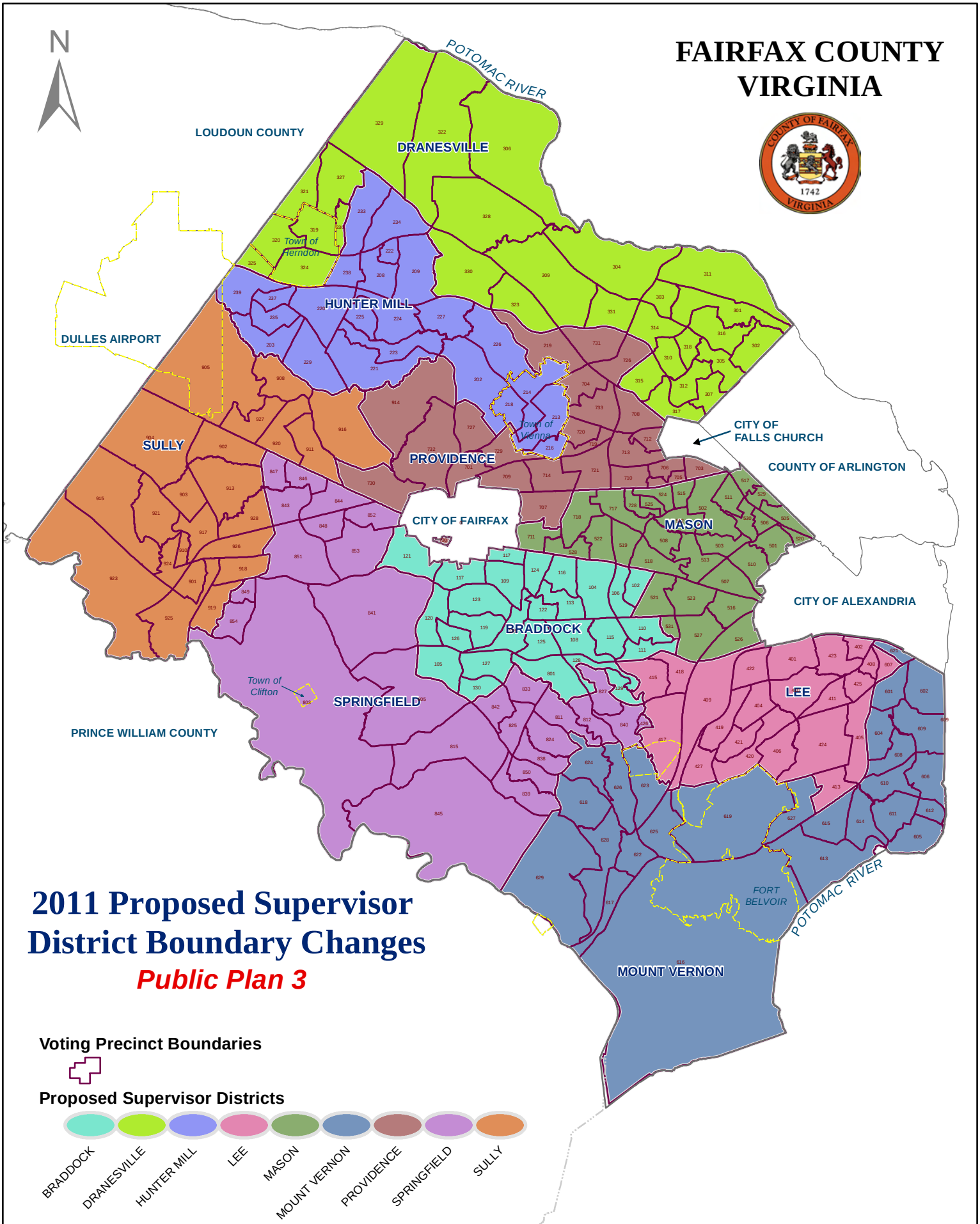

2011 Proposed Supervisor District Boundary Changes

Public Plan 3

Voting Precinct Boundaries

Proposed Supervisor Districts

BRADDOCK
DRANESVILLE
HUNTER MILL
LEE
MASON
MOUNT VERNON
PROVIDENCE
SPRINGFIELD
SULLY

Note: This map is intended for reference purposes only. Fairfax County does not provide any guarantee of the accuracy or completeness regarding the map information.

Datasheet – Public Plan 3

Number of precincts moved:	10
Number of persons moved:	38,480
Total deviation of the plan:	3.6%
Range of plan deviation:	-2.3% to 1.3%
Precincts moved list:	Burke, Greenspring, Huntington, Pine Ridge, Price, Stuart, Vale, Walnut Hill # 2, Westbriar, Woodburn

Target Population Size for Supervisor Districts: 120,192

Summarized Population Counts by Supervisor District - Public Plan 3

Supervisor District	Deviation from Target Population	Total Population	White alone	Black or African American alone	American Indian and Alaska Native alone	Asian alone	Other Race	Hispanic or Latino
Braddock	-1.0%	119,032	77,489	7,269	383	22,548	11,343	19,013
Percent of total			*65.1%*	*6.1%*	*0.3%*	*18.9%*	*9.5%*	*16.0%*
Dranesville	-2.3%	117,414	83,367	5,002	361	18,458	10,226	15,265
Percent of total			*71.0%*	*4.3%*	*0.3%*	*15.7%*	*8.7%*	*13.0%*
Hunter Mill	-0.6%	119,498	79,785	9,443	346	20,495	9,429	12,644
Percent of total			*66.8%*	*7.9%*	*0.3%*	*17.2%*	*7.9%*	*10.6%*
Lee	1.3%	121,758	64,441	21,367	636	16,466	18,848	28,775
Percent of total			*52.9%*	*17.5%*	*0.5%*	*13.5%*	*15.5%*	*23.6%*
Mason	0.9%	121,313	66,517	12,876	750	21,146	20,024	33,921
Percent of total			*54.8%*	*10.6%*	*0.6%*	*17.4%*	*16.5%*	*28.0%*
Mount Vernon	1.3%	121,717	74,263	21,345	444	13,464	12,201	17,172
Percent of total			*61.0%*	*17.5%*	*0.4%*	*11.1%*	*10.0%*	*14.1%*
Providence	0.3%	120,609	74,755	6,625	395	27,165	11,669	17,748
Percent of total			*62.0%*	*5.5%*	*0.3%*	*22.5%*	*9.7%*	*14.7%*
Springfield	0.0%	120,183	84,141	7,556	270	21,128	7,088	9,507
Percent of total			*70.0%*	*6.3%*	*0.2%*	*17.6%*	*5.9%*	*7.9%*
Sully	0.0%	120,202	73,232	7,735	299	28,791	10,145	14,437
Percent of total			*60.9%*	*6.4%*	*0.2%*	*24.0%*	*8.4%*	*12.0%*
Fairfax County		**1,081,726**	**677,990**	**99,218**	**3,884**	**189,661**	**110,973**	**168,482**
Percent of total			***62.7%***	***9.2%***	***0.4%***	***17.5%***	***10.3%***	***15.6%***

Source: U.S. Census Bureau, 2010 Census Redistricting Data (Public Law 94-171) Summary File.

Proposed Fairfax County Supervisor Districts: Public Plan 3

I. Equal Representation Among Supervisor Districts:

a. Are all of the proposed supervisor district population deviations from the target population within +/- 5%? *(Population deviations are shown in the fxdata.xls file in column B of the 'Summary by Supervisor District' worksheet.)*

(Select one answer) ☒ Yes ☐ No

b. What is the population deviation of the proposed supervisor district with the smallest population? *(Population deviations are shown in the fxdata.xls file in column B of the 'Summary by Supervisor District' worksheet. The value entered here should be a negative value.)*

-2.3

c. What is the population deviation of the proposed supervisor district with the largest population? *(Population deviations are shown in the fxdata.xls file in column B of the 'Summary by Supervisor District' worksheet. The value entered here should be a positive value.)*

1.3

II. Minimal Disruption:

a. Please describe how you have attempted to minimize the disruption to the existing supervisor district patterns of service.

We minimized disruption to existing supervisor patterns of service by only relocating precincts that already shared a significant border with the new precinct. We were also careful not to split communities. With the exception of the Providence district we only moved one or two precincts on the fringes in the other eight districts. Providence district sits in the center between districts with excessive population and those with tooo little population. A geographic boundary change is required to balance the population distribution and we feel that the least distruptive solution is to limit the significant shift to one district. Other alignments are certainly possible but we feel they would require significant disruption to two or more districts to achieve the same result.

III. Compactness and Contiguity:

a. Are the proposed supervisor districts as compact as the existing supervisor districts?

(Select one answer) ☒ Yes ☐ No

b. Is each proposed supervisor district composed entirely of connected (contiguous) pieces of geography (excluding Fairfax Court precinct)?

(Select one answer) ☒ Yes ☐ No

c. Is Fairfax Court precinct assigned to a proposed supervisor district that is contiguous to the Fairfax City boundary?

(Select one answer) ☒ Yes ☐ No

IV. Federal Voting Rights Act:

a. Will the proposed plan lead to a retrogression in the position of members of a racial, ethnic or language group (i.e. will it make members of such a group worse off than they had been before the change) with respect to their opportunity to exercise the electoral franchise effectively?

(Select one answer) ☐ Yes ☒ No

b. Do any proposed supervisor district lines split among two or more districts concentrations of members of a racial, ethnic or language group that are large and compact enough so that they could constitute a majority in a single supervisor district?

(Select one answer) ☐ Yes ☒ No

V. Communities of Interest:

a. Please describe how the proposed plan considers established communities of interest. Communities of interest include, but are not limited to, geographic areas with similar characteristics such as race, ethnic, social and cultural interest. Present and planned use of land and public facilities and existing geographical and political boundaries, including but not limited to incorporated town boundaries, also are relevant to communities of interest.

Each of the precincts we suggest moving to another district already share the same ethinic composition as the new district; this is evidenced by the fact that the percentage of population in each ethnic group changes very little under our plan. The communities in these precincts are also similar in terms of the housing density, commerical development and facilities.

Our plan does not change any incorporated town boundaries with respect to which district they are in nor does it change the districts as they overlap with state delegate and senate boundaries or federal congressional boundaries.

VI. Cost:

a. Would this plan increase or decrease the county's annual operating costs?

(Select one answer) ☐ Increase ☒ No change ☐ Decrease

VII. Other Features:

a. What other features of this proposed plan should be considered?

We believe our plan resolves a major structural problem with current district boundaries. We discussed Providence district under item II above. Hunter Mill district is also a problem in that it includes Vienna #1, #2, #4 and #6. Maintaining Vienna as a community requires treating it as a block; it is large and moving it would result in signifiant disruption to both Hunter Mill and whereever Vienna was moved to.

Braddock, Lee and Mason districts have the problem that they are fully developed and unless one changes the zoning to higher density housing they are limited in population growth. Mount Vernon and Springfield districts will continue to grow. Under our plan Braddock's and Lee's problems can be solved with minimal disruption by moving adjacent precincts from Springfield and Mount Vernon districts respectively; a move which helps them as well. Mason district is best fixed by distributing the excess population from Hunter Mill and Sully districts through Providence district. While this has a major impact on Providence this time it solves the problem for future redistricting in that Providence will have more borders with Sully and Hunter Mill thus there will be more flexibility to movie a single precinct to fix both Mason and Providence in the future.

AN ORDINANCE TO AMEND CHAPTER 7 OF THE FAIRFAX COUNTY CODE TO REAPPORTION THE ELECTION DISTRICTS OF THE MEMBERS OF THE BOARD OF SUPERVISORS

[PUBLIC PLAN 3]

Draft of March 17, 2011

AN ORDINANCE to amend Fairfax County Code Chapter 7, Elections, by amending Sections 7-2-4, 7-2-5, 7-2-6, 7-2-7, 7-2-8, 7-2-9, 7-2-10, 7-2-11, and 7-2-12, relating to the election districts of the members of the Board of Supervisors.

Be it ordained by the Board of Supervisors of Fairfax County:

1. That Sections 7-2-4, 7-2-5, 7-2-6, 7-2-7, 7-2-8, 7-2-9, 7-2-10, 7-2-11, and 7-2-12 are amended and readopted as follows:

Section 7-2-4. - Braddock District.

The Braddock District shall consist of these election precincts: Bonnie Brae, Bristow, Burke, Burke Centre, Cardinal, Chapel, Fairview, Heritage, Keene Mill, Kings Park, Lake Braddock, Laurel, Long Branch, North Springfield No. 1, North Springfield No. 2, Oak Hill, Olde Creek, Olley, Ravensworth, Robinson, Sideburn, Signal Hill, Terra Centre, Villa, Wakefield, and Woodson.

Section 7-2-5. - Hunter Mill District.

The Hunter Mill District shall consist of these election precincts: Aldrin, Cameron Glen, Coates, Dogwood, Flint Hill, Floris, Fox Mill, Frying Pan, Glade, Hunters Woods, McNair, North Point, Reston No. 1, Reston No. 2, Reston No. 3, South Lakes, ~~Stuart,~~ Sunrise Valley, Terraset, Vienna No. 1, Vienna No. 2, Vienna No. 4, Vienna No. 6, ~~Westbriar,~~ and Wolftrap.

Section 7-2-6. - Dranesville District.

The Dranesville District shall consist of these election precincts: Chain Bridge, Chesterbrook, Churchill, Clearview, Colvin, Cooper, El Nido, Forestville, Great Falls, Haycock, Herndon No. 1, Herndon No. 2, Herndon No. 3, Hickory, Hutchison, Kenmore, Kirby, Langley, Longfellow, McLean, Pimmit, Salona, Seneca, Shouse, Spring Hill, Stuart, Sugarland, Westhampton, and Westmoreland.

Section 7-2-7. - Lee District.

The Lee District shall consist of these election precincts: Bush Hill, Cameron, Clermont, Crestwood, Fairfield, Franconia, Garfield, ~~Greenspring,~~ Groveton, Hayfield, Huntington, Huntley, Island Creek, Kingstowne, Lane, Lynbrook, Mount Eagle, Pioneer, Rose Hill, Van Dorn, Villages, Virginia Hills, and Wilton.

Section 7-2-8. - Mason District.

The Mason District shall consist of these election precincts: Baileys, Barcroft, Belvedere, Bren Mar, Brook Hill, Camelot, Columbia, Edsall, Glen Forest No. 1, Glen Forest No. 2, Holmes No. 1, Holmes No. 2, Hummer, Leewood, Lincolnia, Masonville, Parklawn, Poe, Pine Ridge, Price, Ravenwood, Ridgelea, Saint Albans, Skyline, Sleepy Hollow, Walnut Hill No.1, Walnut Hill No. 2, Westlawn, Weyanoke, Whittier, ~~and~~ Willston, and Woodburn.

Section 7-2-9. - Mount Vernon District.

The Mount Vernon District shall consist of these election precincts: Alban, Belle Haven, Belleview, Belvoir, Bucknell, Fort Hunt, Grosvenor, Gunston, Hollin Hall, Hunt, ~~Huntington,~~ Kirkside, Laurel Hill, Lorton, Lorton Center, Lorton Station, Marlan, Newington, Saratoga, Sherwood, South County, Stratford, Waynewood, Westgate, Whitman, Woodlawn, and Woodley.

Section 7-2-10. - Providence District.

The Providence District shall consist of these election precincts: Blake, Fairfax Court (that part of Fairfax County containing the governmental complex that is surrounded by Fairfax City), Fort Buffalo, Freedom Hill, Graham, Greenway, Kilmer, Magarity, Mantua, Marshall, Merrifield, Mosby, Nottoway, Oak Marr, Oakton, Penderbrook, ~~Pine Ridge,~~ Pine Spring, ~~Price,~~ Shreve, Stenwood, Thoreau, Timber Lane, Tysons, Vale, Walker, ~~Walnut Hill No. 2,~~ and Westbriar~~and Woodburn~~.

Section 7-2-11. - Springfield District.

The Springfield District shall consist of these election precincts: ~~Burke,~~ Centerpointe, Cherry Run, Clifton, Eagle View, Fair Lakes, Fair Oaks, Fairfax Station, Fountainhead, Greenbriar East, Greenbriar West, Greenspring, Irving, Monument, Newgate North, Newgate South, Orange, Parkway, Pohick, Popes Head, Sangster, Silverbrook, South Run, Valley, West Springfield, White Oaks, Willow Springs, and Woodyard.

Section 7-2-12. - Sully District.

The Sully District shall consist of these election precincts: Brookfield, Bull Run, Centre Ridge, Centreville, Cub Run, Deer Park, Dulles, Franklin, Green Trails, Kinross, Lees Corner East, Lees Corner West, London Towne East, London Towne West, Navy, Old Mill, Poplar Tree, Powell, Rocky Run, Stone, ~~Vale,~~ Virginia Run, and Waples Mill.

2. That this ordinance shall become effective upon adoption, and it shall be enforced after satisfactory completion of the federal preclearance procedure provided by Section 5 of the Voting Rights Act of 1965, as amended, 42 U.S.C. § 1973c.

GIVEN under my hand this _____ day of _____ 2011.

_____
Nancy Vehrs
Clerk to the Board of Supervisors

\\s17prolaw01\Documents\104659\ECW\Correspondence\344844.doc

County Staff Supporting Advisory Citizens Committee

Michael Long	Office of the County Attorney
Erin Ward	Office of the County Attorney
Anne Pickford Cahill	Department of Neighborhood and Community Services
Anne M. Pollack	Department of Human Resources
Thomas Conry	Department of Information Technology
Michael Liddle	Department of Information Technology
Matthew Miller	Department of Information Technology
Sandy Woiak	Department of Information Technology
James Callahan	Department of Information Technology
Rita Noorzad	Department of Information Technology
Edgardo Cortés	Office of Elections
Judy Flaig	Office of Elections
Sonia Skipper	Office of Elections
Brian Worthy	Office of Public Affairs
Greg Licamele	Office of Public Affairs