NOTES:

BOUNDARY SURVEY
ON THE PROPERTY OF
FAIRFAX COUNTY REDEVELOPMENT
AND HOUSING AUTHORITY
DEED BOOK 5538 AT PAGE 892

MOUNT VERNON DISTRICT
FAIRFAX COUNTY, VIRGINIA

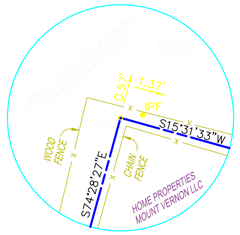

DETAIL "A"

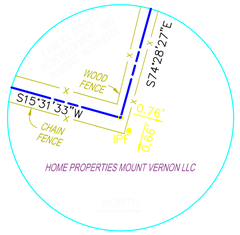

DETAIL "B"

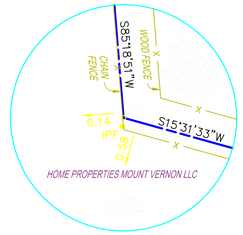

DETAIL "C"

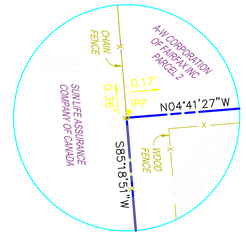

DETAIL "D"

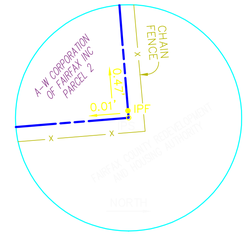

DETAIL "E"

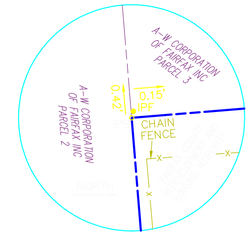

DETAIL "F"

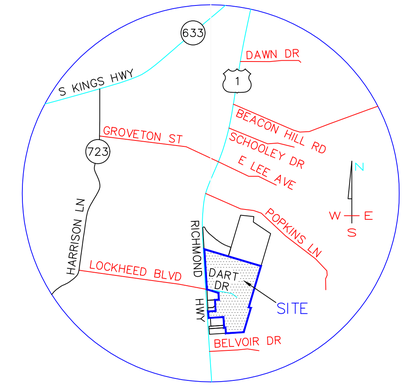

VICINITY MAP
SCALE: 1" = 2000'

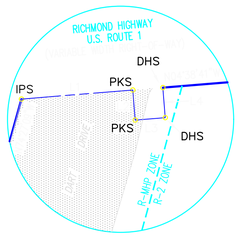

DETAIL "G"

LINE TABLE

	37.05'	N04°38'41"W
	10.00'	N85°21'19"E
	10.00'	N04°38'41"W
	10.00'	S85°21'19"W

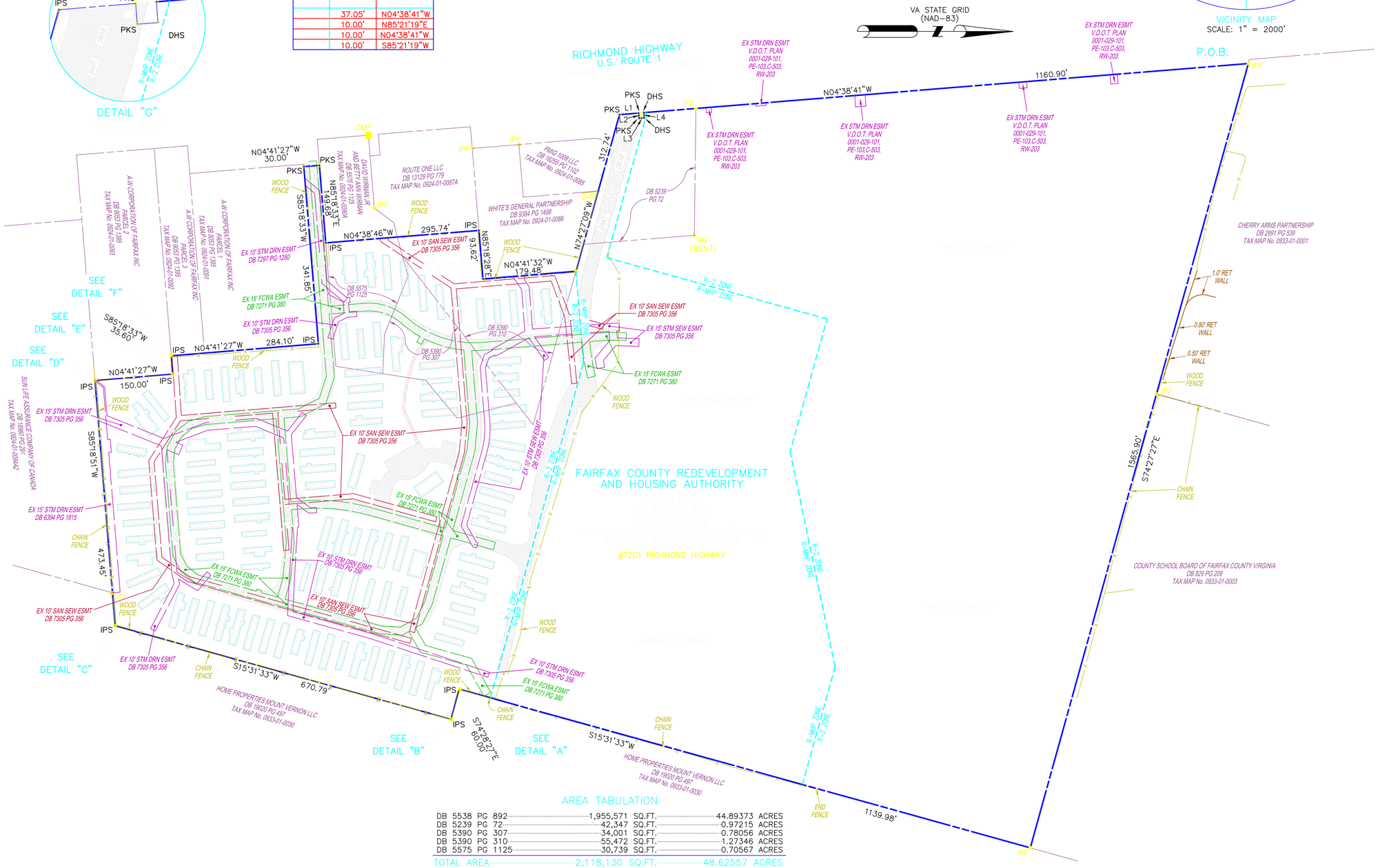

LEGEND

- BUILDING/MODULAR HOME
- PAVED PRIVATE ROADS FOR MODULAR HOME COMMUNITY
- 0.09' TIES TO MONUMENT FOUND
- FENCE LINE
- CMF – CONCRETE MONUMENT FOUND
- IPF – IRON PIPE FOUND
- DHF – DRILL HOLE FOUND
- IPS – IRON PIPE SET
- PKS – PK NAIL SET
- IRS – IRON REBAR SET
- DHS – DRILL HOLE SET

P.O.B. – POINT OF BEGININNG (LEGAL DESCRIPTION)

GRAPHIC SCALE 1"=100'

0 100 200 300

REV	COMMENT	DATE

AREA TABULATION

DB 5538	PG 892	1,955,571 SQ.FT.	44.89373	ACRES
DB 5239	PG 72	42,347 SQ.FT.	0.97215	ACRES
DB 5390	PG 307	34,001 SQ.FT.	0.78056	ACRES
DB 5390	PG 310	55,472 SQ.FT.	1.27346	ACRES
DB 5575	PG 1125	30,739 SQ.FT.	0.70567	ACRES
TOTAL AREA		2,118,130 SQ.FT.	48.62557	ACRES