FAIRFAX COUNTY PARKWAY

PHASE III

PUBLIC INFORMATION MEETING

May 18, 2011

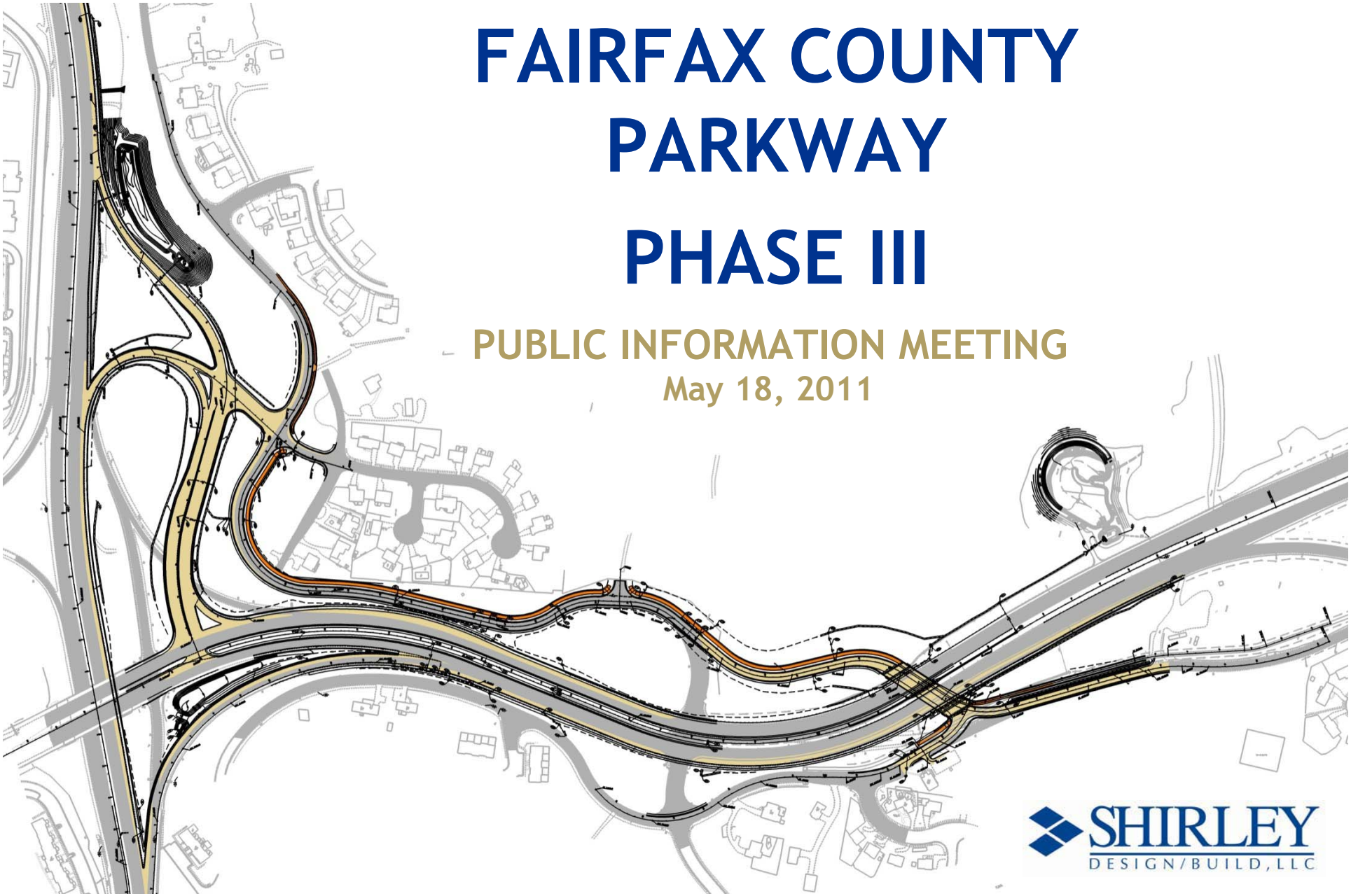

SHIRLEY DESIGN/BUILD, LLC

Dewberry & Davis LLC
A Dewberry Company

Project Overview

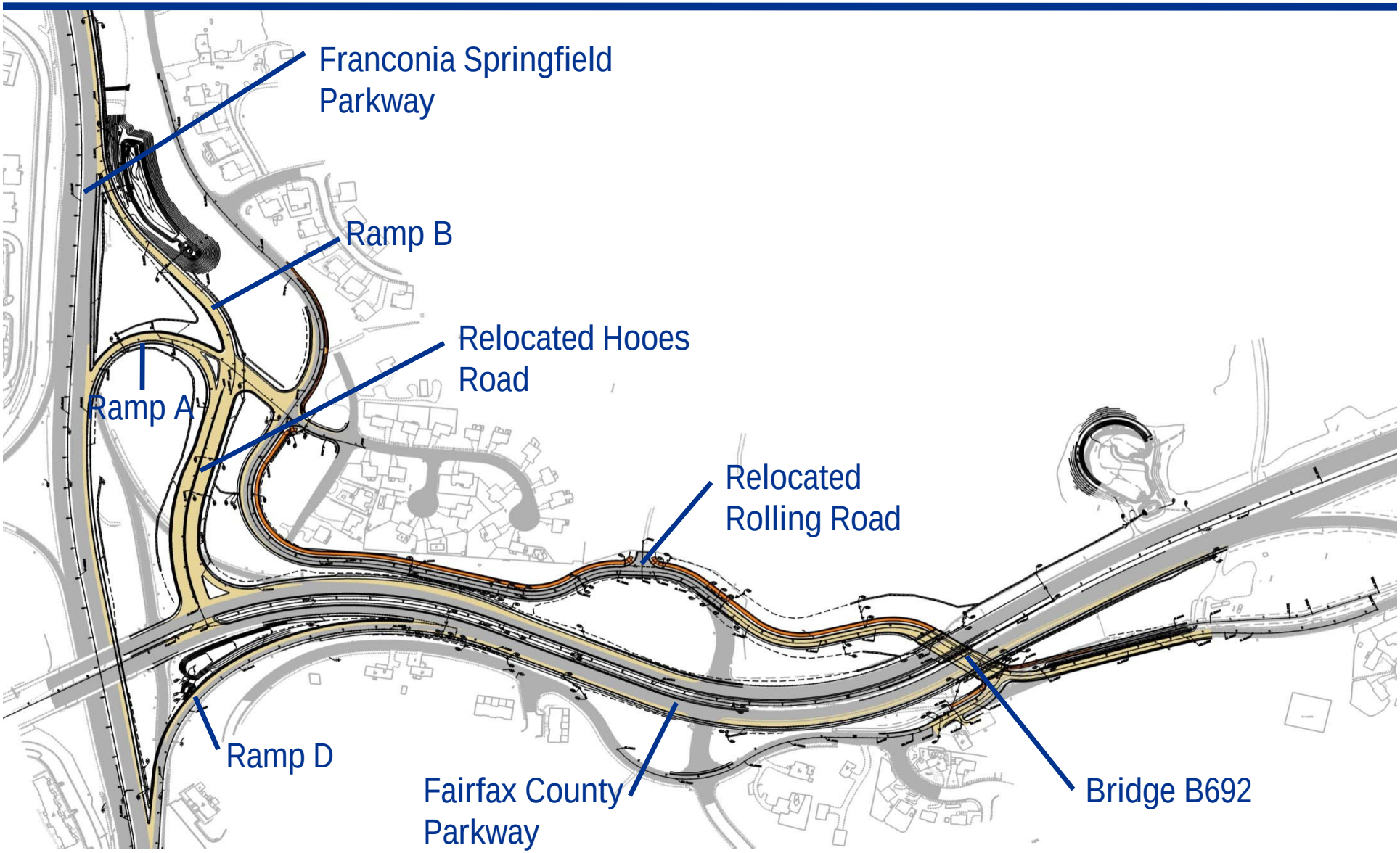

SCHEDULE

873 DAY PROJECT DURATION

– NOTICE TO PROCEED	– FEBRUARY 18, 2010
– DESIGN APPROVAL	– October 4, 2010
– BEGIN CONSTRUCTION	– NOVEMBER 2010
– START UTILITY RELOCATIONS	– JANUARY 2010
– CONSTRUCTION SUBSTANTIALLY COMPLETE	– MAY 2012
– FINAL ACCEPTANCE	– JULY 10, 2012

Progress – Clearing and Grubbing

Progress – Erosion and Sediment Control

Progress –Earthworks

Progress –Grading for Utility Relocation

Progress –Utility Installation

Progress –VDOT Bridge B692

CURRENT DETOURS AND ROAD CLOSURES

Rolling Road – Chancellor Way to Richfield Road

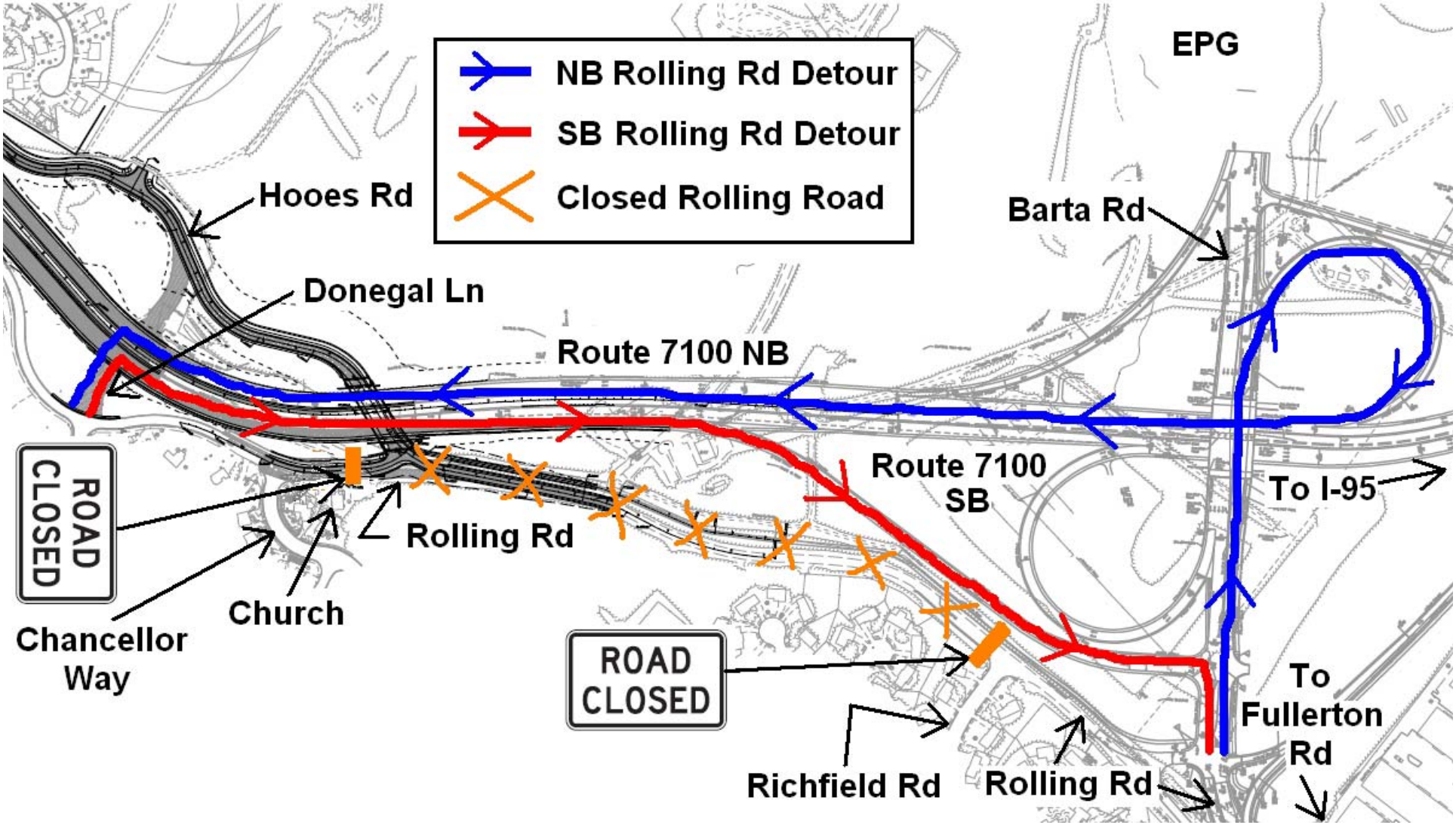

FUTURE DETOURS AND ROAD CLOSURES

SPUR B Ramp to Franconia Springfield Parkway

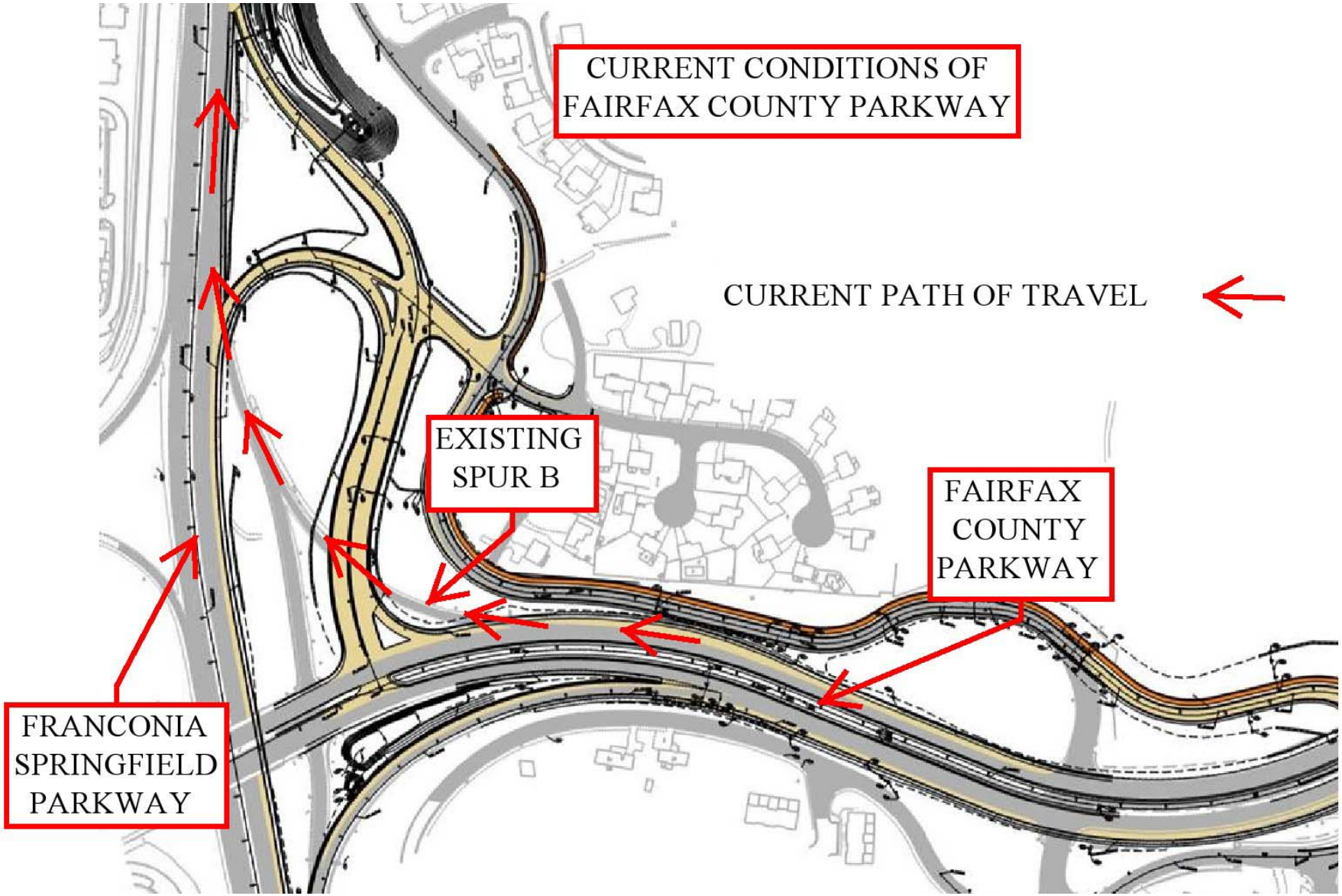

FUTURE DETOURS AND ROAD CLOSURES

SPUR B Ramp to Franconia Springfield Parkway

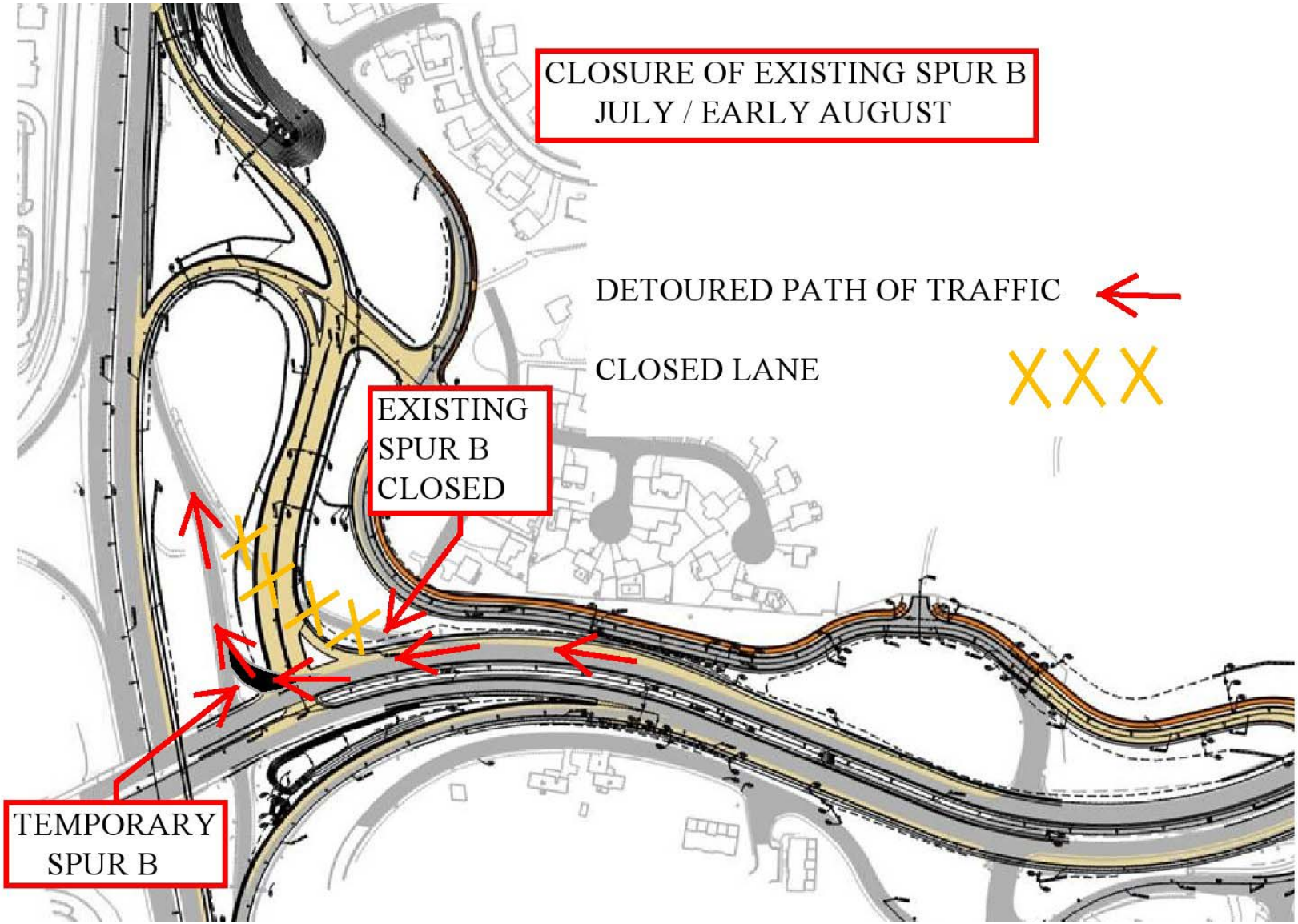

FUTURE DETOURS AND ROAD CLOSURES

SPUR B Ramp, Relocated Hooes Ramp, Connector A, and Existing Hooes Road

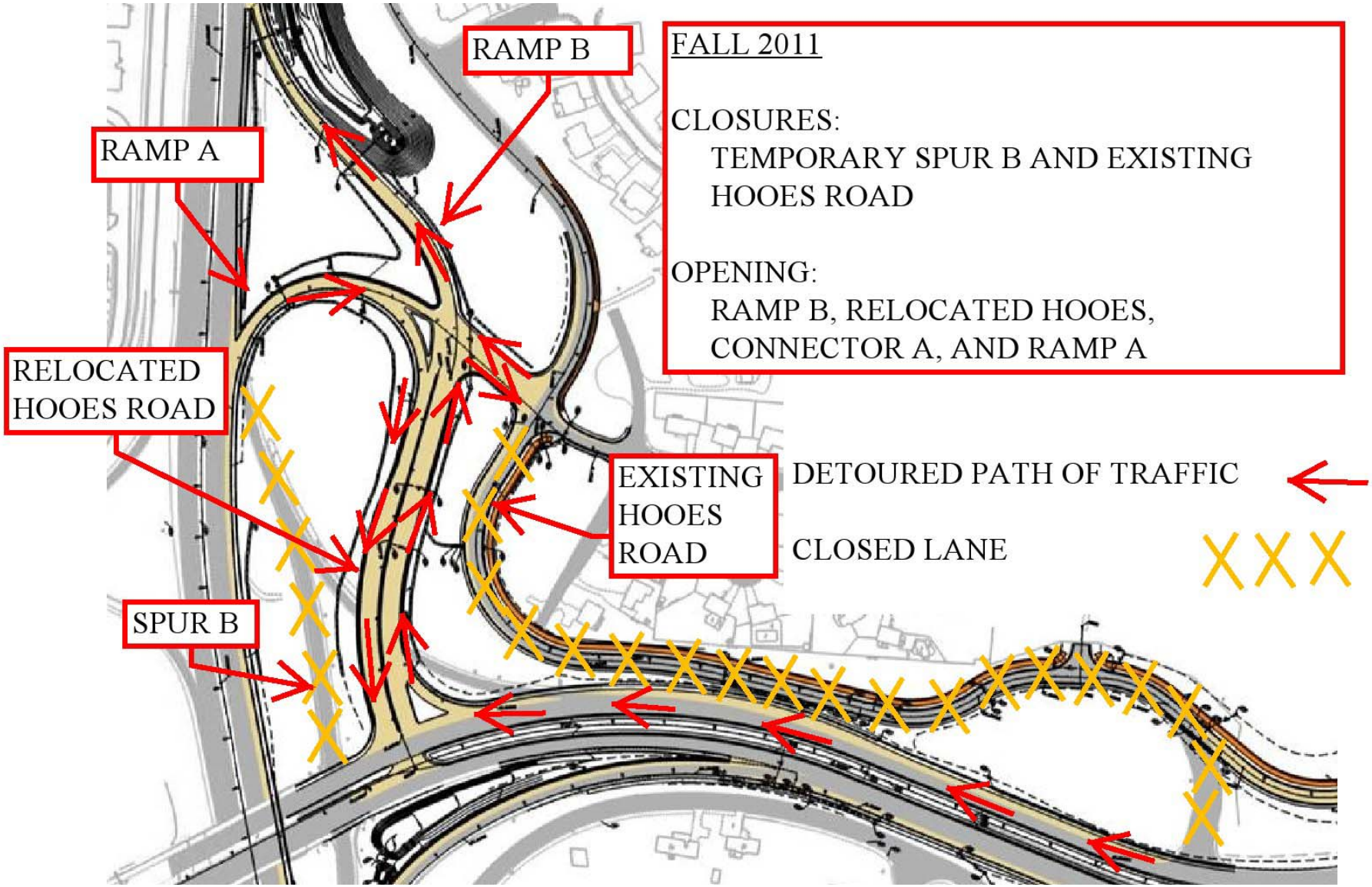

FUTURE DETOURS AND ROAD CLOSURES

Rolling Road and Rolling Road Connector

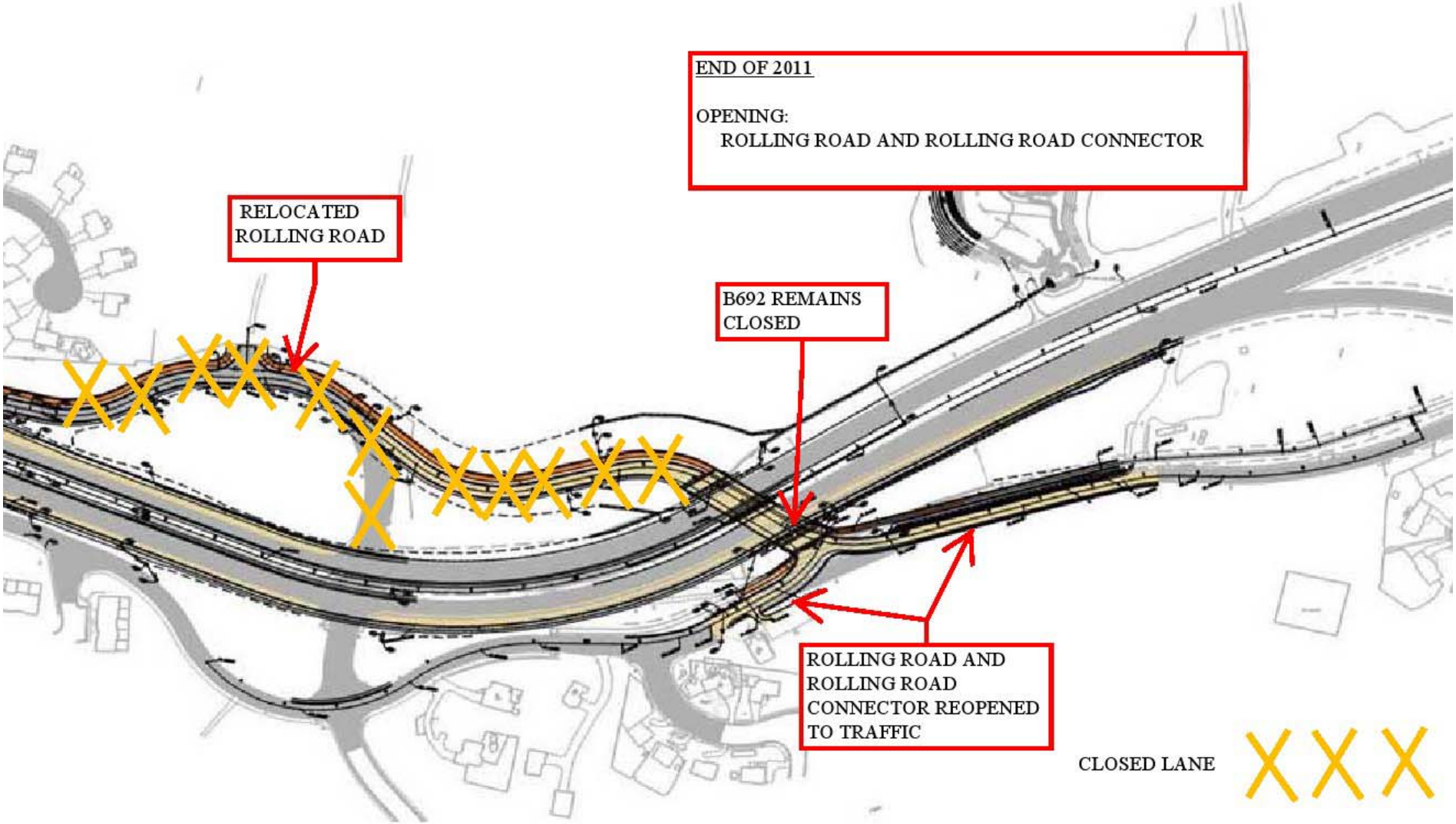

FUTURE DETOURS AND ROAD CLOSURES

Relocated Rolling Road and VDOT BRIDGE #B692

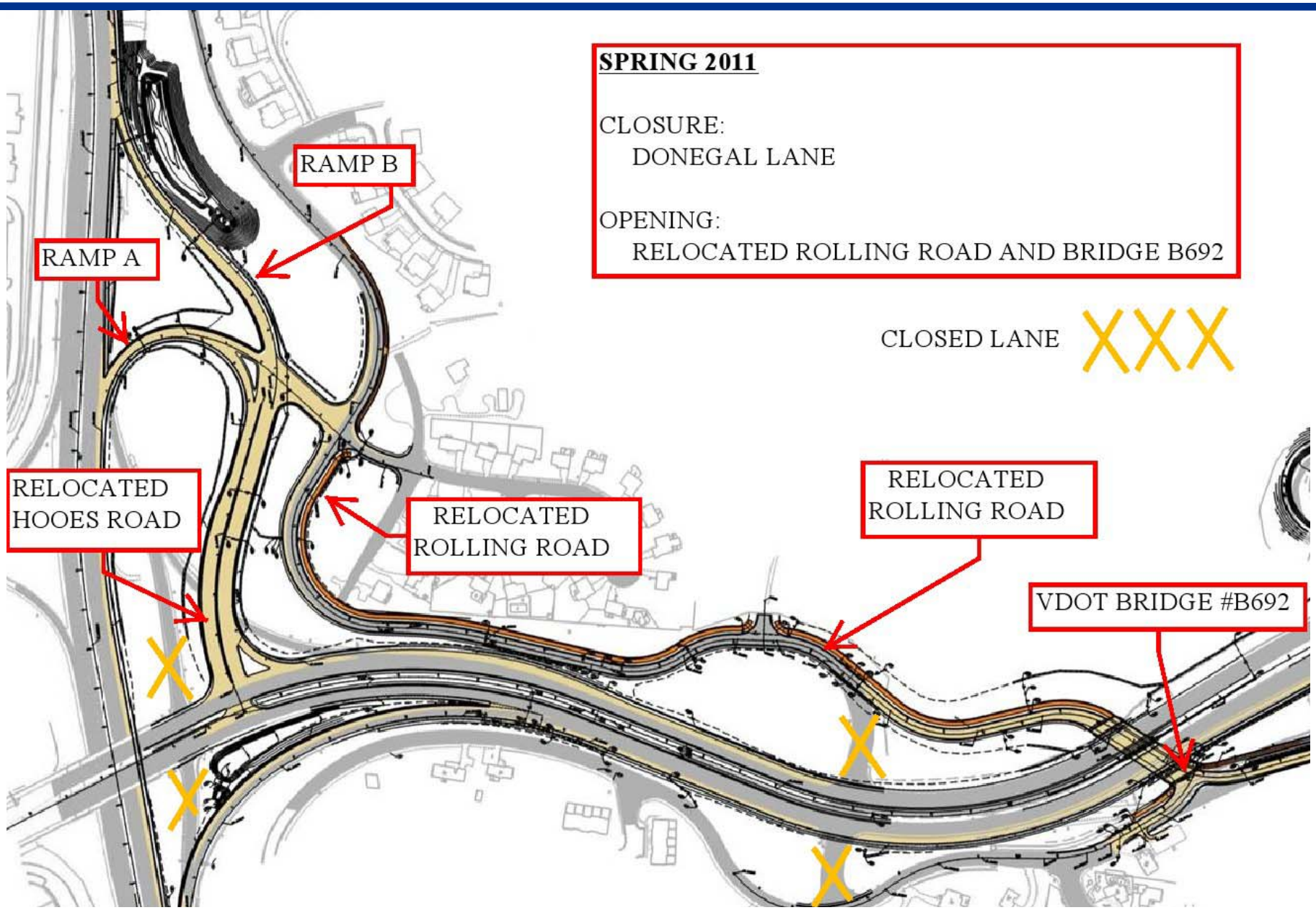

FUTURE UPDATES AND PROGRESS INFORMATION

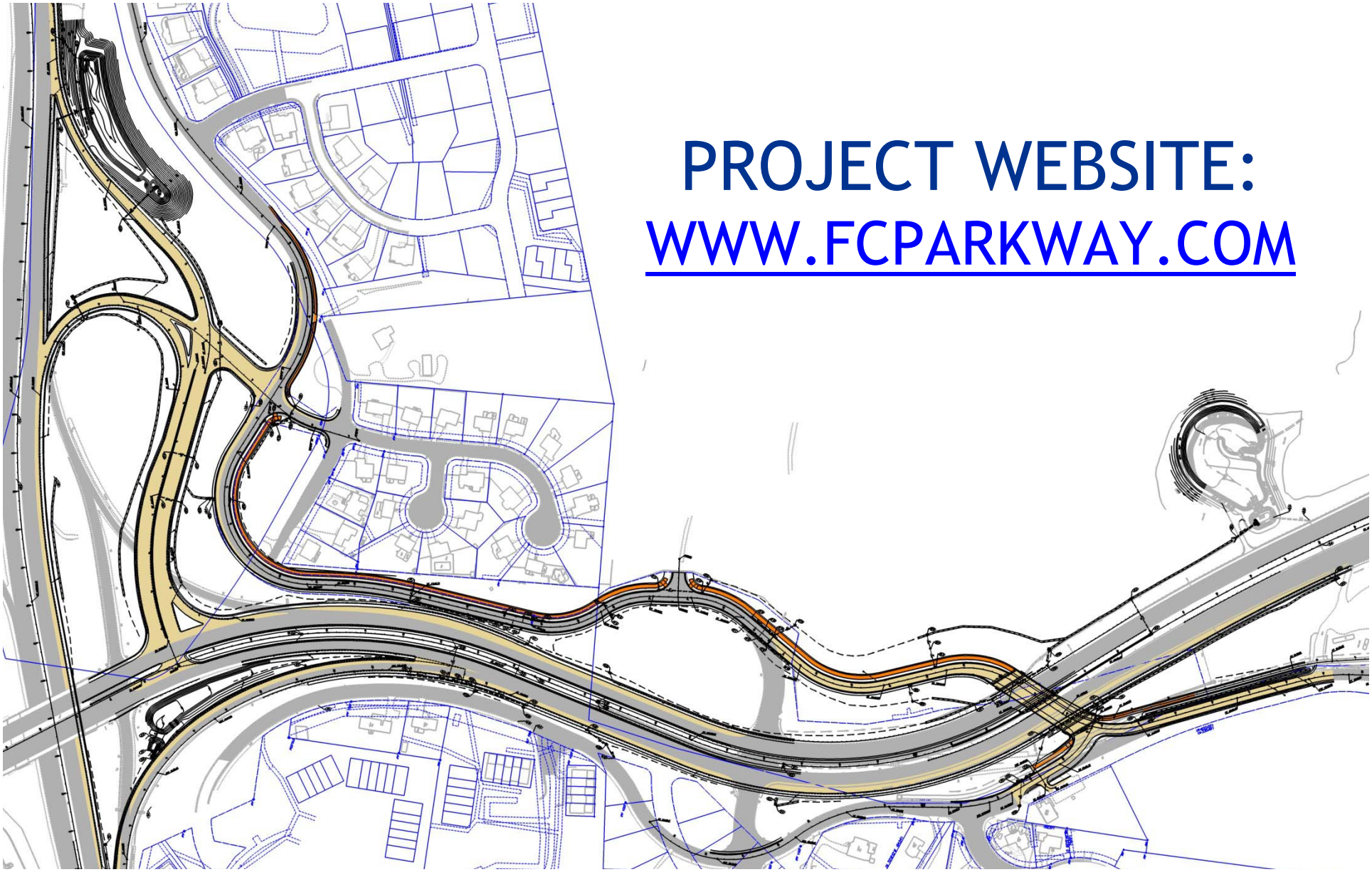

PROJECT WEBSITE:
WWW.FCPARKWAY.COM

U.S. Department of Transportation
Federal Highway Administration
Eastern Federal Lands Highway Division

VDOT

SHIRLEY
DESIGN/BUILD, LLC

Dewberry & Davis LLC
A Dewberry Company

COUNTY OF FAIRFAX
1742
VIRGINIA

FORT BELVOIR
EXCELLENCE THROUGH SERVICE

U.S. Department of Transportation
Federal Highway Administration
Eastern Federal Lands Highway Division

EFLHD & VDOT

Actions taken to address community concerns

U.S. Department of Transportation
Federal Highway Administration
Eastern Federal Lands Highway Division

Traffic Signal Warning Signs on Northbound Fairfax County Parkway

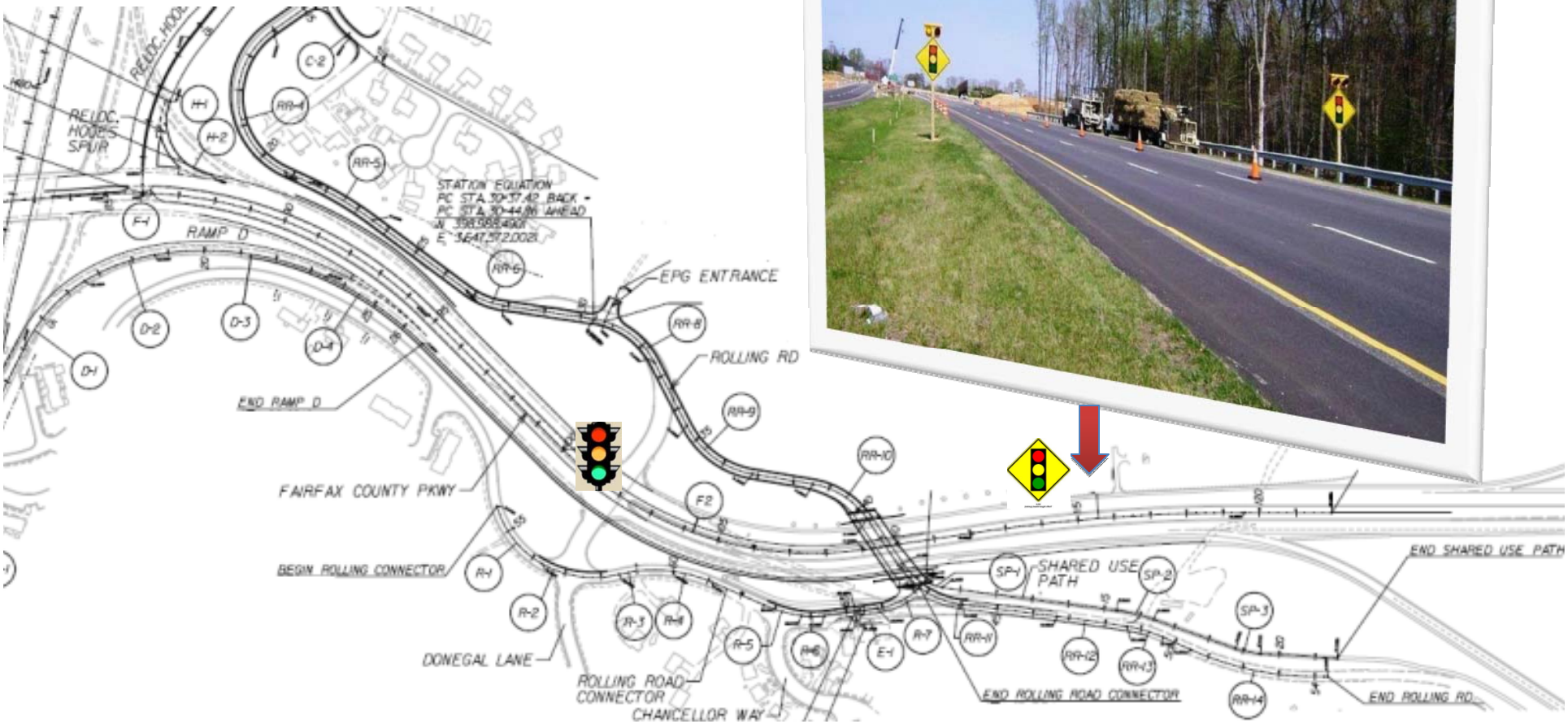

U.S. Department of Transportation
Federal Highway Administration
Eastern Federal Lands Highway Division

Emergency Response

U.S. Department of Transportation
Federal Highway Administration
Eastern Federal Lands Highway Division

No Turn on Red Restriction Removal



U.S. Department of Transportation
Federal Highway Administration
Eastern Federal Lands Highway Division

Improve signage around the FCP work areas

U.S. Department of Transportation
Federal Highway Administration
Eastern Federal Lands Highway Division

U.S. Department of Transportation
Federal Highway Administration
Eastern Federal Lands Highway Division

Improve signage along Parkway

U.S. Department of Transportation
Federal Highway Administration
Eastern Federal Lands Highway Division

Signal Synchronization

U.S. Department of Transportation
Federal Highway Administration
Eastern Federal Lands Highway Division

Work in progress

Rolling Rd. (Front) and
O'Dell Street (Back) (Looking North)

Rolling Rd. (Front) and
O'Dell Street (Back) (Looking Southwest)

O'Dell Street (Looking Northeast)

U.S. Department of Transportation
Federal Highway Administration
Eastern Federal Lands Highway Division

Thank You!
Questions Comments Concerns?