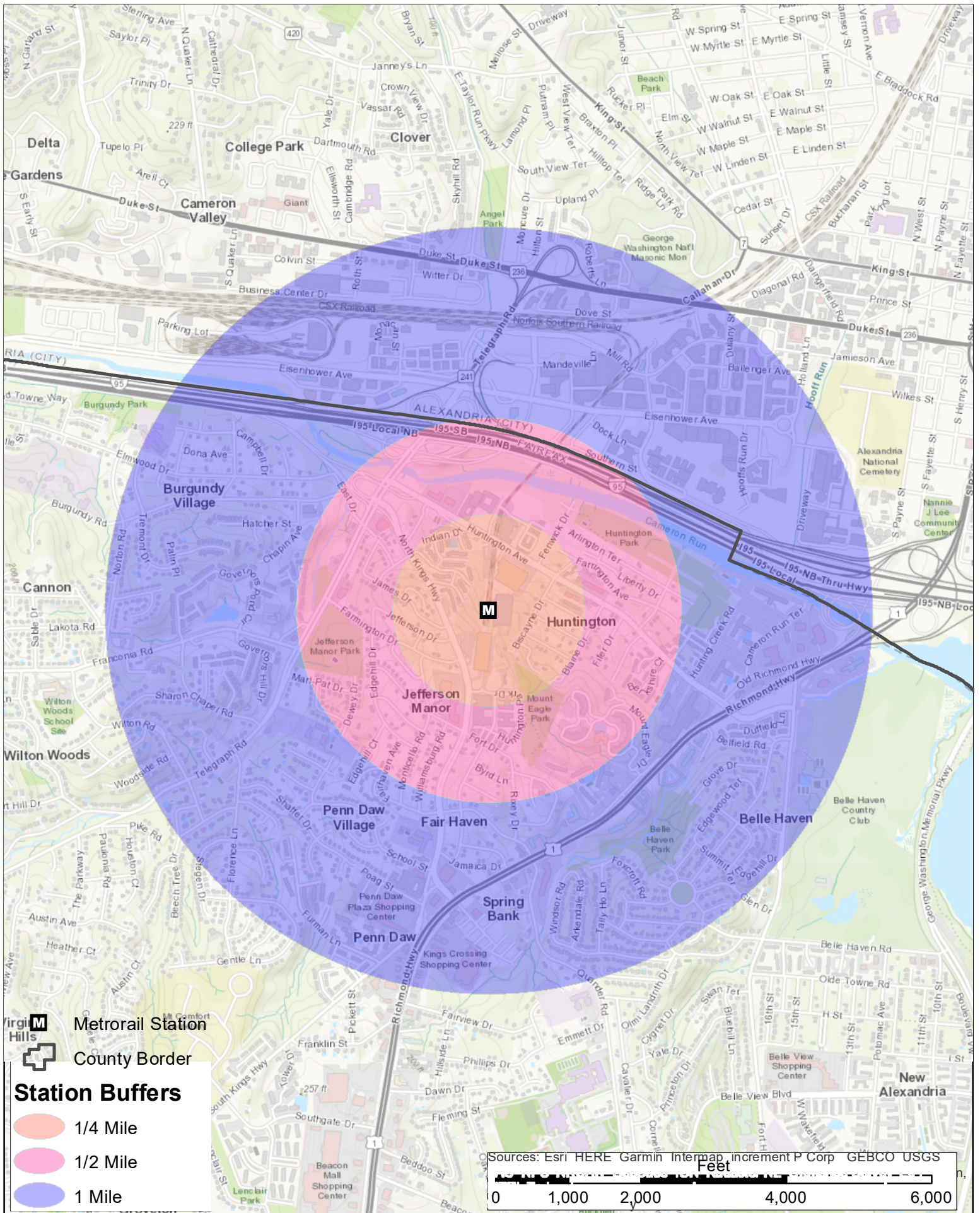







Huntington Metrorail Station



-  Metrorail Station
-  County Border
- Station Buffers**
-  1/4 Mile
-  1/2 Mile
-  1 Mile

Sources: Esri HERE Garmin Intermap increment P Corp GEBCO USGS
 0 1,000 2,000 4,000 6,000 Feet