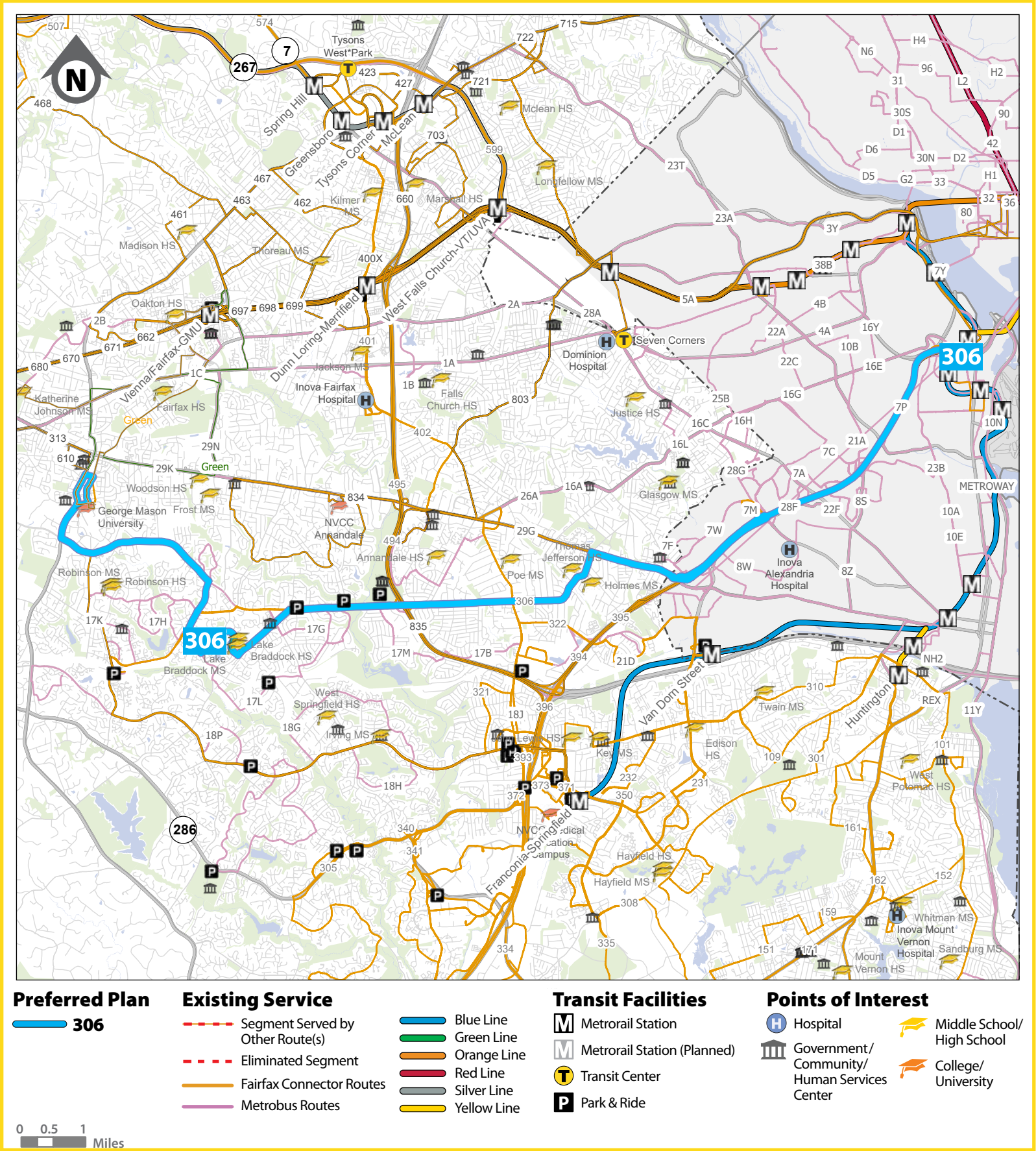


ROUTE 306: GEORGE MASON UNIVERSITY – PENTAGON METRORAIL STATION



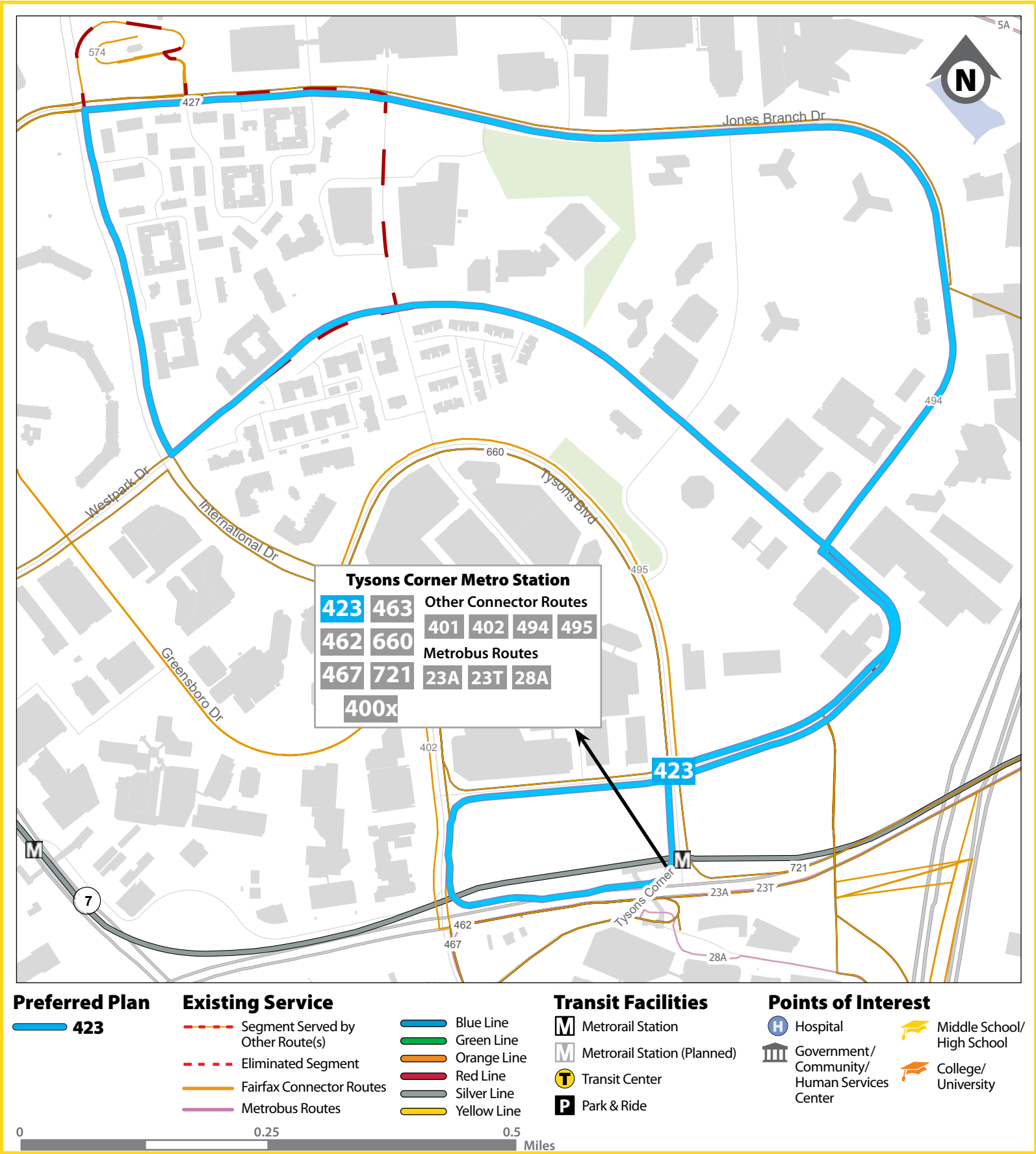
OVERVIEW	CLASS	Local
	DIRECTIONS	Eastbound/Westbound
	VIA	Braddock Rd, I-395
	TRANSFERS AVAILABLE	Connector 313, 401, 402, 610; Metrorail Yellow Line, Blue Line; Metrobus 7A, 7F, 10A, 16A, 16C, 22A, 29K, 29N; CUE Green, Gold; DASH 1; ART 42, 87
	IMPROVEMENT(S)	No Change

LEVEL OF SERVICE			WEEKDAY		SATURDAY	SUNDAY
	PROPOSED ROUTE 306	SERVICE HOURS	8:50 AM - 3:00 PM		No Service	No Service
		FREQUENCY	PEAK	No Service	No Service	No Service
			OFF-PEAK	60 mins		

FACILITIES SERVED WITHIN A QUARTER MILE

4 HIGH/MIDDLE SCHOOLS	0 TRANSIT CENTERS	1 COLLEGES	3 PARK & RIDE LOTS
1 METRORAIL STATIONS	6 ACTIVITY CENTERS	0 HOSPITALS	5 GOVERNMENT/COMMUNITY / HUMAN SERVICES CENTERS

ROUTE 423: CENTRAL TYSONS - TYSONS CORNER METRORAIL STATION



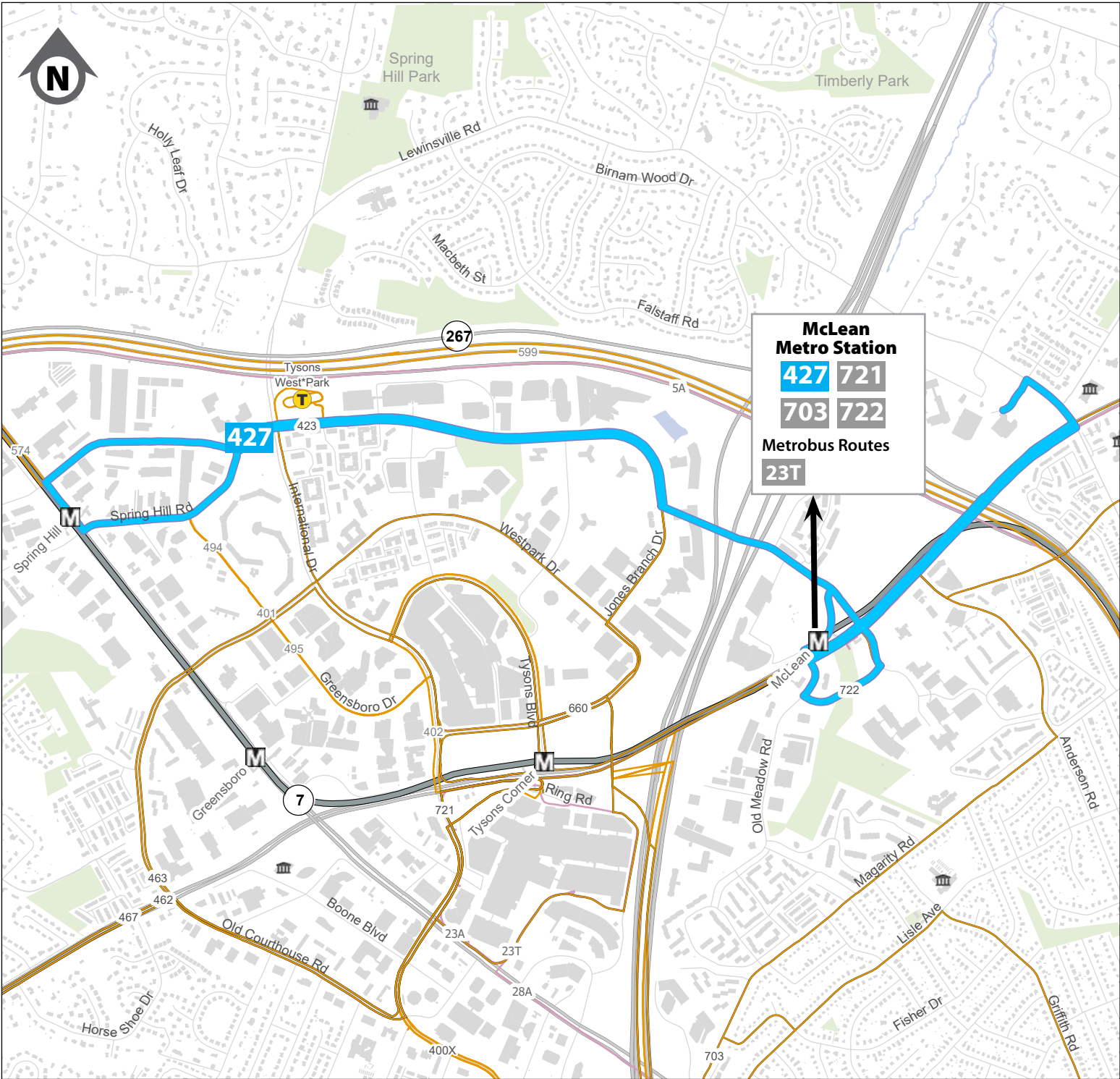
OVERVIEW	CLASS	Circulator
	DIRECTIONS	Largely clockwise
	VIA	Westpark Dr, Jones Branch Dr
	TRANSFERS AVAILABLE	Connector 400x, 401, 402, 427, 462, 463, 467, 494, 495, 574, 660, 721; Metrorail Silver Line; Metrobus 23A, 23T, 28A
	IMPROVEMENT(S)	Realignment and improved frequency

LEVEL OF SERVICE	PROPOSED ROUTE 423		WEEKDAY		SATURDAY	SUNDAY
		SERVICE HOURS	5:00 AM - 9:00 PM		7:00 AM - 7:00 PM	7:00 AM - 7:00 PM
		FREQUENCY	PEAK	10 mins	20 mins	20 mins
			OFF-PEAK	20 mins		

FACILITIES SERVED WITHIN A QUARTER MILE

0 HIGH/MIDDLE SCHOOLS	1 TRANSIT CENTERS	0 COLLEGES	0 PARK & RIDE LOTS
1 METRORAIL STATIONS	4 ACTIVITY CENTERS	0 HOSPITALS	0 GOVERNMENT/COMMUNITY/HUMAN SERVICES CENTERS

ROUTE 427: NORTH TYSONS - SPRING HILL METRORAIL STATION



Preferred Plan
427

Existing Service
Segment Served by Other Route(s)
Eliminated Segment
Fairfax Connector Routes
Metrobus Routes

Transit Facilities
M Metrorail Station
M Metrorail Station (Planned)
T Transit Center
P Park & Ride

Points of Interest
H Hospital
Government/Community/Human Services Center
Middle School/High School
College/University

- Blue Line
- Green Line
- Orange Line
- Red Line
- Silver Line
- Yellow Line

OVERVIEW	CLASS	Feeder
	DIRECTIONS	Eastbound/Westbound
	VIA	Jones Branch Dr., Spring Hill Rd
	TRANSFERS AVAILABLE	Connector 401, 402, 423, 574, 703, 721, 722; Metrorail Silver Line; Metrobus 23T
	IMPROVEMENT(S)	New route

LEVEL OF SERVICE			WEEKDAY		SATURDAY	SUNDAY
	PROPOSED ROUTE 427	SERVICE HOURS	6:00 AM - 9:00 AM — 3:30 PM - 6:30 PM		No Service	No Service
		FREQUENCY	PEAK	20 mins	No Service	No Service
			OFF-PEAK	No Service		

FACILITIES SERVED WITHIN A QUARTER MILE

0 HIGH/MIDDLE SCHOOLS

1 TRANSIT CENTERS

0 COLLEGES

0 PARK & RIDE LOTS

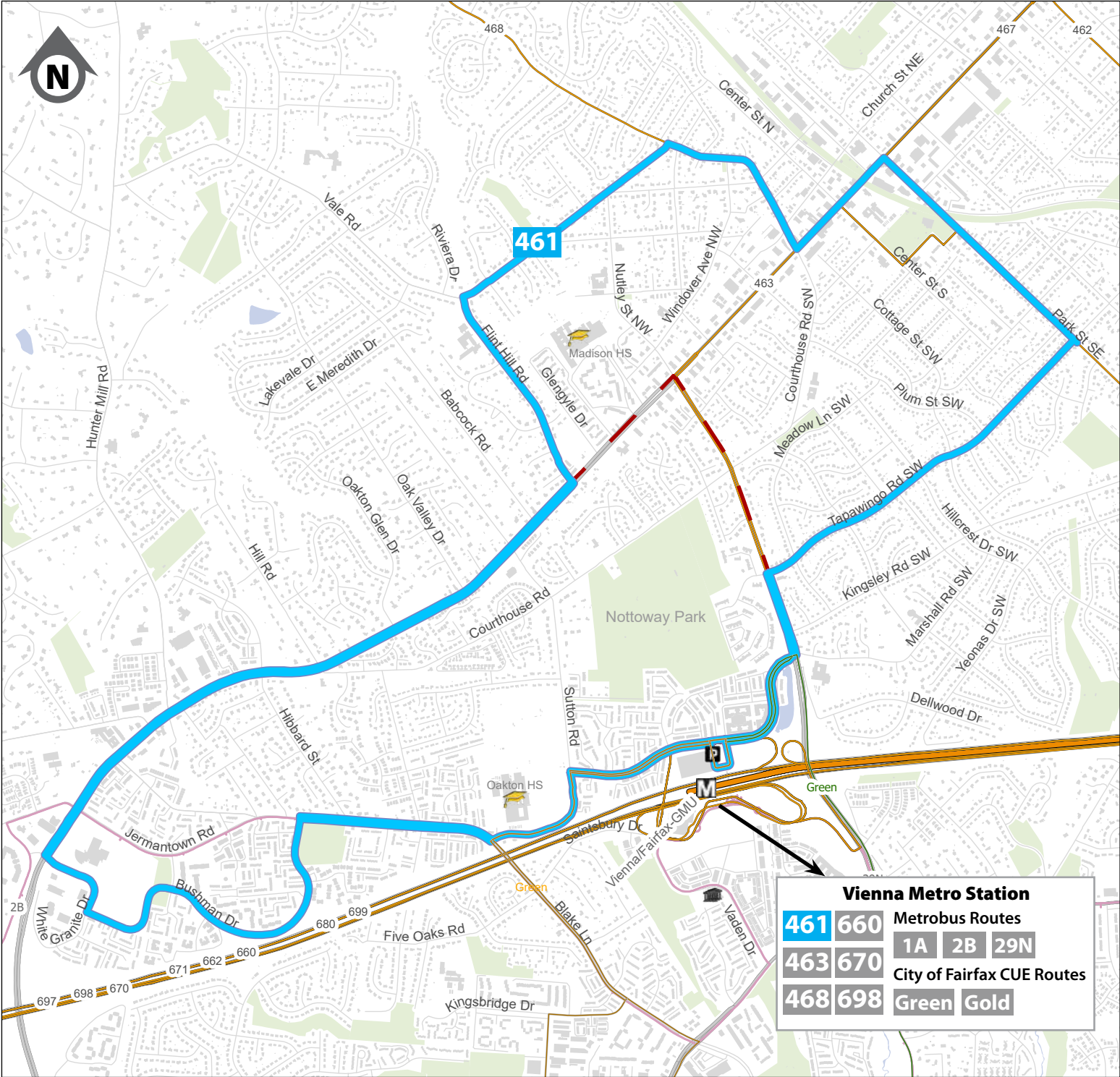
2 METRORAIL STATIONS

3 ACTIVITY CENTERS

0 HOSPITALS

2 GOVERNMENT/COMMUNITY / HUMAN SERVICES CENTERS

ROUTE 461: VIENNA - OAKTON



Preferred Plan
461

Existing Service
Segment Served by Other Route(s)
Eliminated Segment
Fairfax Connector Routes
Metrobus Routes

Blue Line

Green Line

Orange Line

Red Line

Silver Line

Yellow Line

Transit Facilities

M Metro Station

M Metro Station (Planned)

T Transit Center

P Park & Ride

Points of Interest

H Hospital

Government/Community/Human Services Center

Middle School/High School

College/University

OVERVIEW	CLASS	Feeder
	DIRECTIONS	Circular (reverses direction at peaks)
	VIA	Tapawingo Rd, Park St, Flint Hill Rd, Maple Ave/Route 123, Bushman Dr
	TRANSFERS AVAILABLE	Connector 463, 468, 660, 670, 698; Metrorail Orange Line; Metrobus 1A, 2B, 29N; CUE Green, Gold
	IMPROVEMENT(S)	More frequent service at peak times

LEVEL OF SERVICE			WEEKDAY		SATURDAY	SUNDAY
	PROPOSED ROUTE 461	SERVICE HOURS	6:00 AM - 9:00 AM — 4:00 PM - 7:00 PM		No Service	No Service
		FREQUENCY	PEAK	20 mins	No Service	No Service
			OFF-PEAK	No Service		

FACILITIES SERVED WITHIN A QUARTER MILE

2

HIGH/MIDDLE SCHOOLS

1

METRO RAIL STATIONS

0

TRANSIT CENTERS

2

ACTIVITY CENTERS

0

COLLEGES

0

HOSPITALS

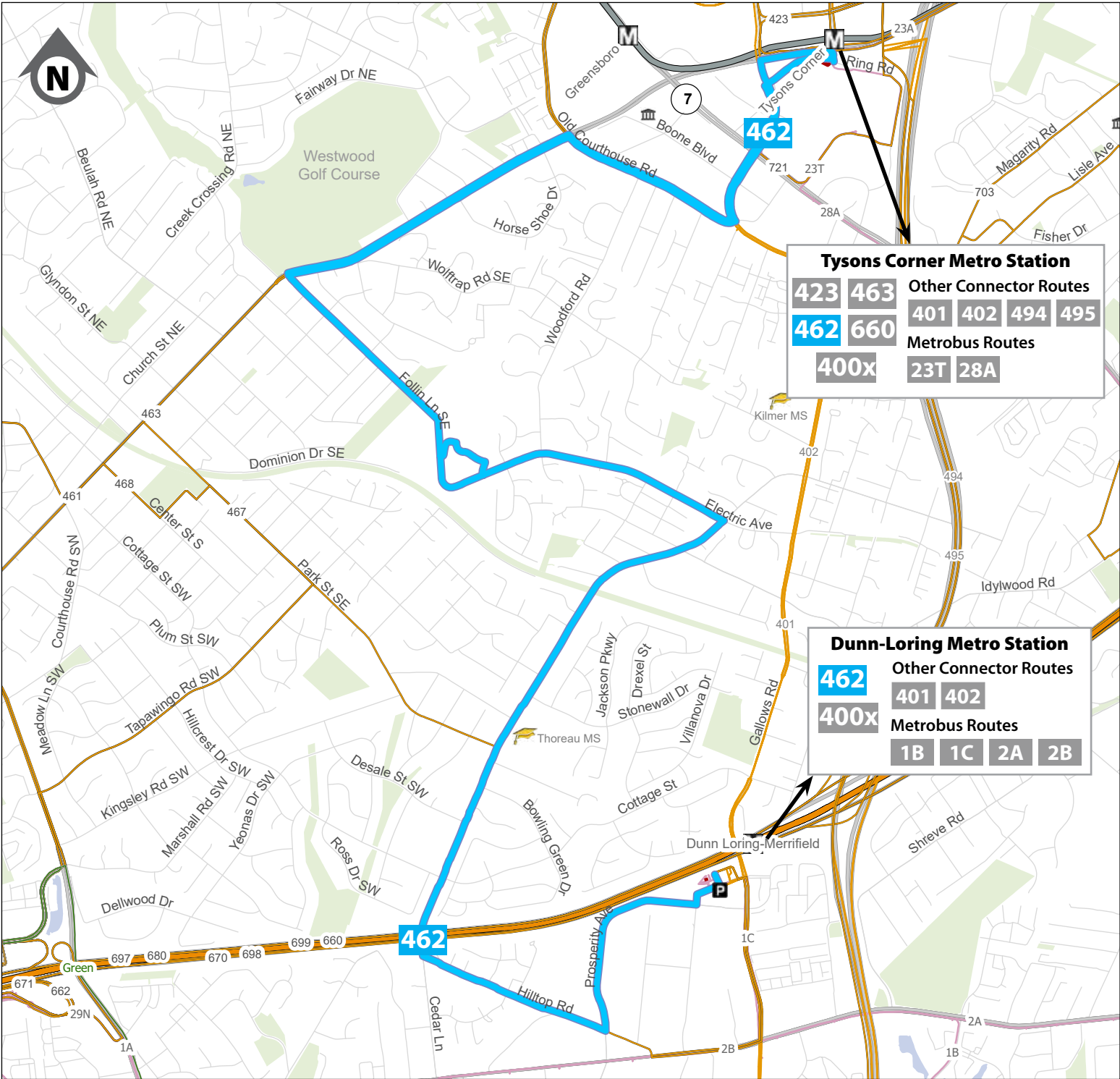
1

PARK & RIDE LOTS

0

GOVERNMENT/COMMUNITY/HUMAN SERVICES CENTERS

ROUTE 462: DUNN LORING - NAVY FEDERAL - TYSONS



Preferred Plan
462

Existing Service
Segment Served by Other Route(s)
Eliminated Segment
Fairfax Connector Routes
Metrobus Routes

Blue Line

Green Line

Orange Line

Red Line

Silver Line

Yellow Line

Transit Facilities
M Metrorail Station
M Metrorail Station (Planned)
T Transit Center
P Park & Ride

Points of Interest
H Hospital
Government/Community/Human Services Center
Middle School/High School
College/University

00.51Miles

OVERVIEW	CLASS	Local
	DIRECTIONS	Northbound/Southbound
	VIA	Cedar Ln, Navy Federal, Old Courthouse Rd
	TRANSFERS AVAILABLE	Connector 400x, 401, 402, 423, 463, 494, 495, 660; Metrorail Orange Line, Silver Line; Metrobus 1B, 1C, 2A, 2B, 23A, 23T, 28A
	IMPROVEMENT(S)	No Change

LEVEL OF SERVICE			WEEKDAY		SATURDAY	SUNDAY
	PROPOSED ROUTE 462	SERVICE HOURS	6:00 AM - 9:00 AM — 4:00 PM - 7:00 PM		No Service	No Service
		FREQUENCY	PEAK	25 mins	No Service	No Service
			OFF-PEAK	No Service		

FACILITIES SERVED WITHIN A QUARTER MILE

1

HIGH/MIDDLE SCHOOLS

2

METRO RAIL STATIONS

0

TRANSIT CENTERS

3

ACTIVITY CENTERS

0

COLLEGES

0

HOSPITALS

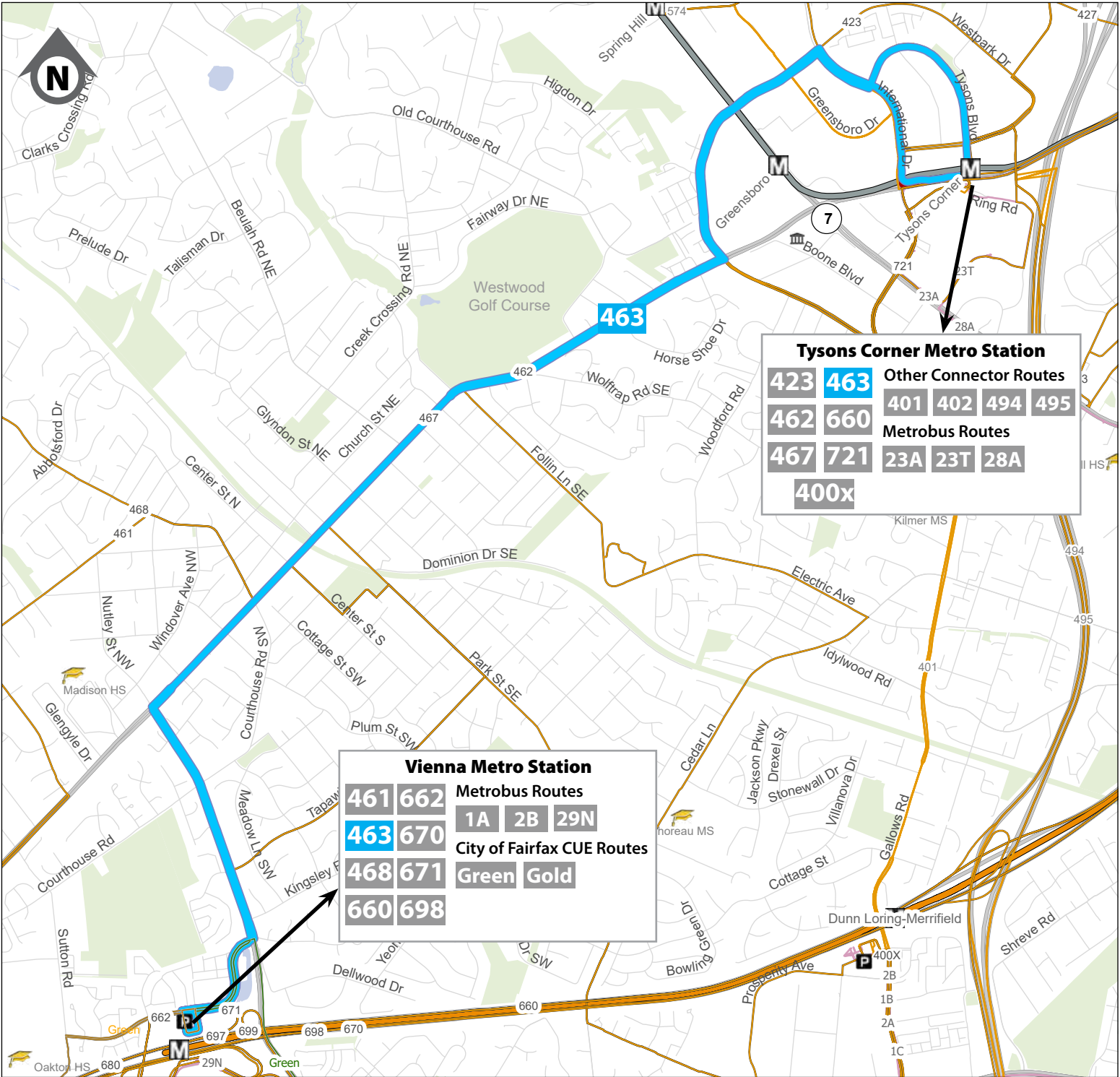
1

PARK & RIDE LOTS

1

GOVERNMENT/COMMUNITY / HUMAN SERVICES CENTERS

ROUTE 463: MAPLE AVENUE - TYSONS



Preferred Plan

Existing Service

Transit Facilities

Points of Interest

463

Segment Served by Other Route(s)

Eliminated Segment

Fairfax Connector Routes

Metrobus Routes

Blue Line

Green Line

Orange Line

Red Line

Silver Line

Yellow Line

Metrail Station

Metrail Station (Planned)

Transit Center

Park & Ride

Hospital

Government/Community/Human Services Center

Middle School/High School

College/University

0 0.5 1 Miles

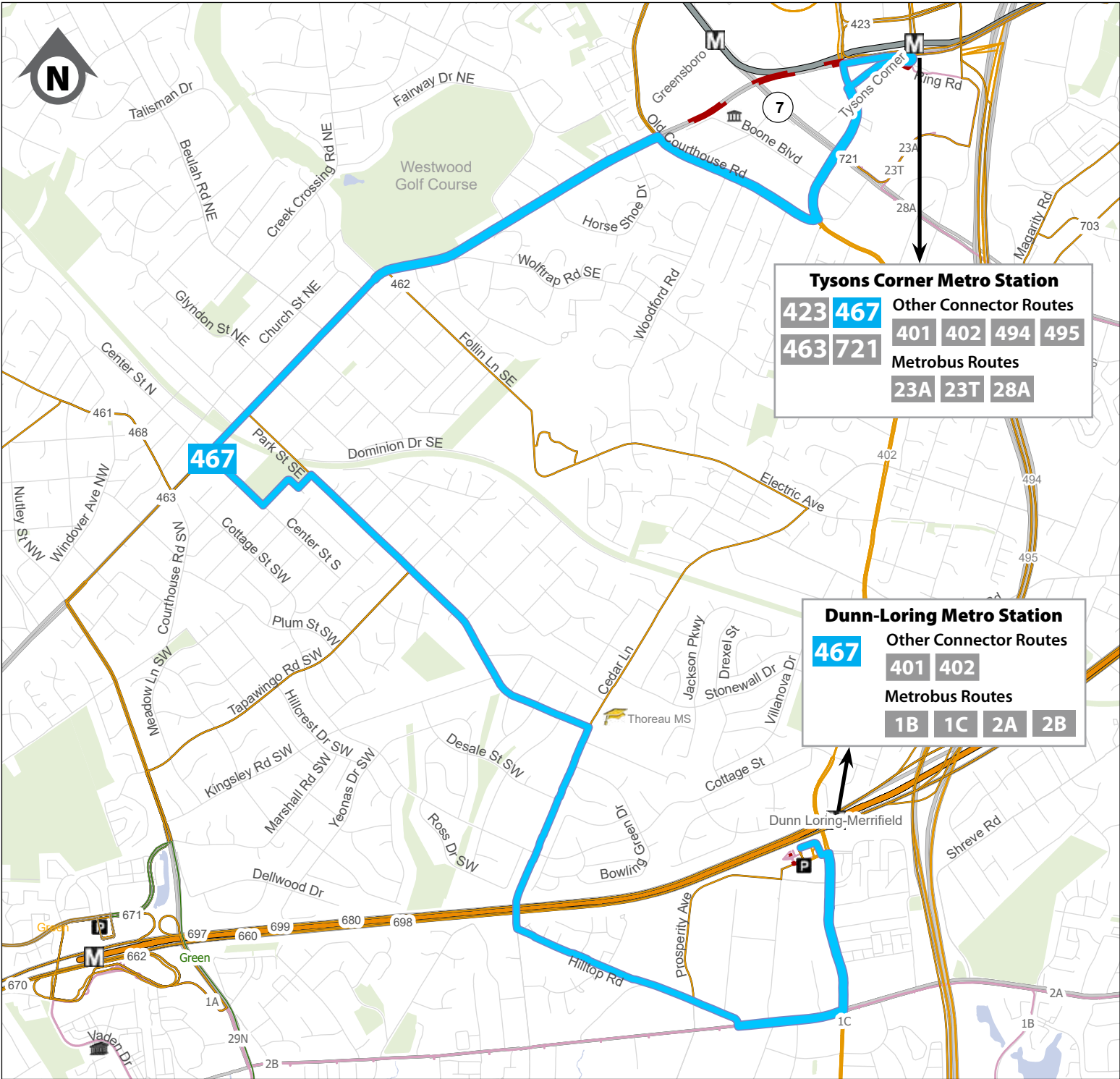
OVERVIEW	CLASS	Local
	DIRECTIONS	Northbound/Southbound
	VIA	Nutley St, Maple Ave/Route 123, Gosnell Rd
	TRANSFERS AVAILABLE	Connector 400x, 401, 402, 423, 461, 462, 467, 468, 494, 495, 660, 662, 670, 671, 698, 721; Metrail Orange Line, Silver Line; Metrobus 1A, 2B, 23A, 23T, 28A, 29N; CUE Green, Gold
	IMPROVEMENT(S)	Improved frequencies on Saturdays

LEVEL OF SERVICE	PROPOSED ROUTE 463		WEEKDAY		SATURDAY	SUNDAY
		SERVICE HOURS	5:00 AM - 11:30 PM		7:00 AM - 11:00 PM	7:00 AM - 9:00 PM
		FREQUENCY	PEAK	20 mins	30 mins	60 mins
			OFF-PEAK	30 mins		

FACILITIES SERVED WITHIN A QUARTER MILE

0 HIGH/MIDDLE SCHOOLS	0 TRANSIT CENTERS	0 COLLEGES	1 PARK & RIDE LOTS
3 METRORAIL STATIONS	4 ACTIVITY CENTERS	0 HOSPITALS	0 GOVERNMENT/COMMUNITY / HUMAN SERVICES CENTERS

ROUTE 467: DUNN LORING - TYSONS



Preferred Plan
467

Existing Service
Segment Served by Other Route(s)
Eliminated Segment
Fairfax Connector Routes
Metrobus Routes

Blue Line

Green Line

Orange Line

Red Line

Silver Line

Yellow Line

Transit Facilities

M Metrorail Station

M Metrorail Station (Planned)

T Transit Center

P Park & Ride

Points of Interest

H Hospital

Government/Community/Human Services Center

Middle School/High School

College/University

OVERVIEW	CLASS	Local
	DIRECTIONS	Northbound/Southbound
	VIA	Cedar Ln, Park St, Maple Ave/Route 123, Old Courthouse Rd
	TRANSFERS AVAILABLE	Connector 401, 402, 423, 463, 494, 495, 721; Metrorail Orange Line, Silver Line; Metrobus 1B, 1C, 2A, 2B, 23A, 23T, 28A
	IMPROVEMENT(S)	Frequency

LEVEL OF SERVICE			WEEKDAY		SATURDAY	SUNDAY
	PROPOSED ROUTE 467	SERVICE HOURS	9:00 AM - 3:00 PM — 7:58 PM - 11:18 PM		6:20 AM - 11:00 PM	8:20 AM - 8:20 PM
		FREQUENCY	PEAK	No Service	40 mins	40 mins
			OFF-PEAK	40 mins		

FACILITIES SERVED WITHIN A QUARTER MILE

1 HIGH/MIDDLE SCHOOLS

2 METRORAIL STATIONS

0 TRANSIT CENTERS

3 ACTIVITY CENTERS

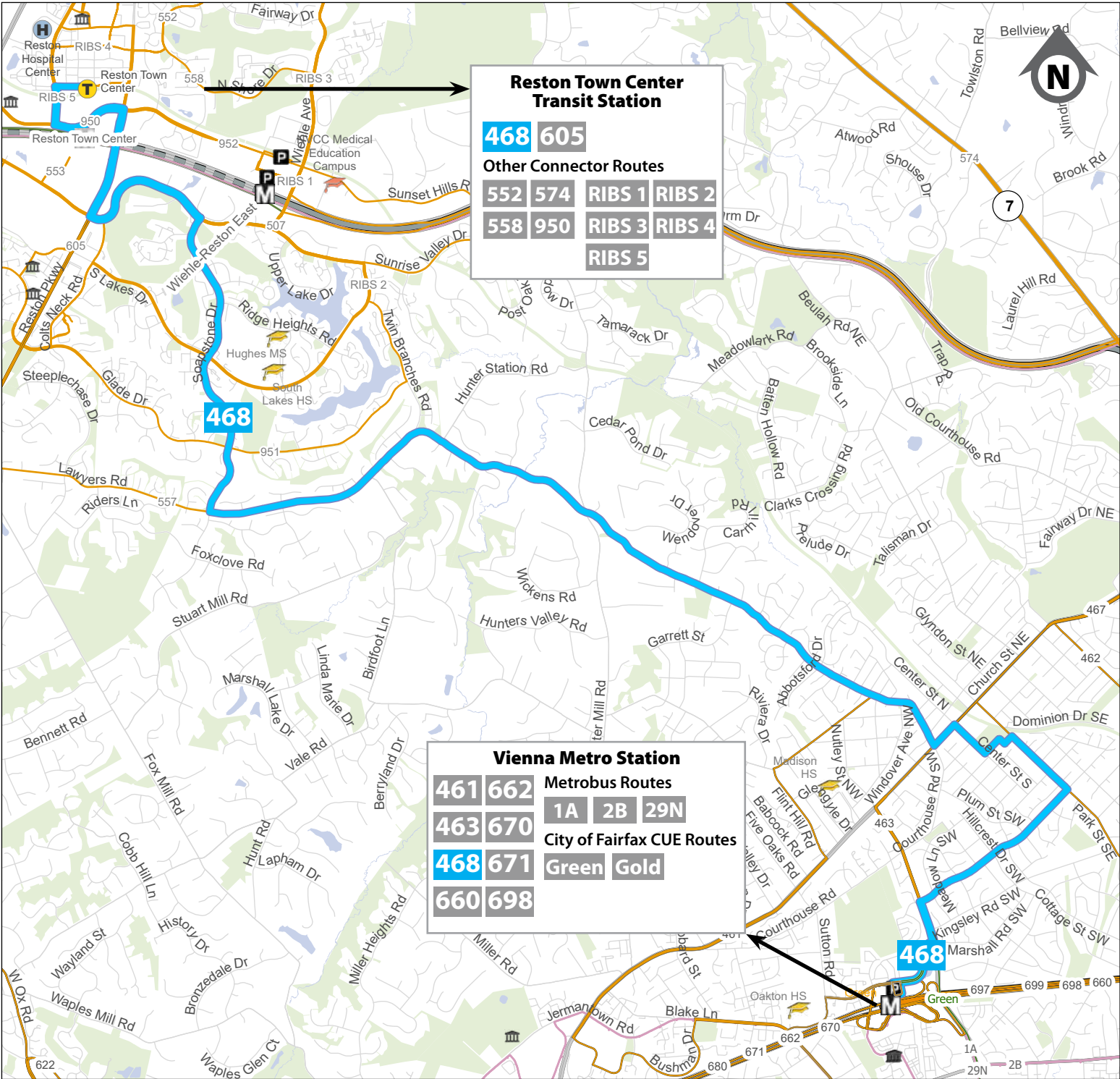
0 COLLEGES

0 HOSPITALS

1 PARK & RIDE LOTS

2 GOVERNMENT/COMMUNITY / HUMAN SERVICES CENTERS

ROUTE 468: VIENNA - RESTON



Preferred Plan

Existing Service

0.5 1 Miles

Blue Line

Green Line

Orange Line

Red Line

Silver Line

Yellow Line

Transit Facilities

M Metrorail Station

M Metrorail Station (Planned)

T Transit Center

P Park & Ride

Points of Interest

H Hospital

G Government/Community/Human Services Center

MS Middle School/High School

CU College/University

OVERVIEW	CLASS	Local
	DIRECTIONS	Eastbound/Westbound
	VIA	Lawyers Rd, Soapstone Rd.
	TRANSFERS AVAILABLE	Connector 461, 463, 467, 552, 553, 557, 558, 574, 605, 660, 662, 670, 671, 698, 950, 951, 952, RIBS1, RIBS2, RIBS3, RIBS4, RIBS5; Metro rail Orange Line, Silver Line; Metro bus 1A, 2B, 29N; CUE Green, Gold
	IMPROVEMENT(S)	New route operating between Vienna and Reston, providing new links and a wide range of connections

LEVEL OF SERVICE			WEEKDAY		SATURDAY	SUNDAY
	PROPOSED ROUTE 468	SERVICE HOURS	6:00 AM - 7:00 PM		9:00 AM - 7:00 PM	No Service
		FREQUENCY	PEAK	45 mins	45 mins	No Service
			OFF-PEAK	45 mins		

FACILITIES SERVED WITHIN A QUARTER MILE

0 HIGH/MIDDLE SCHOOLS

2 METRO RAIL STATIONS

1 TRANSIT CENTERS

3 ACTIVITY CENTERS

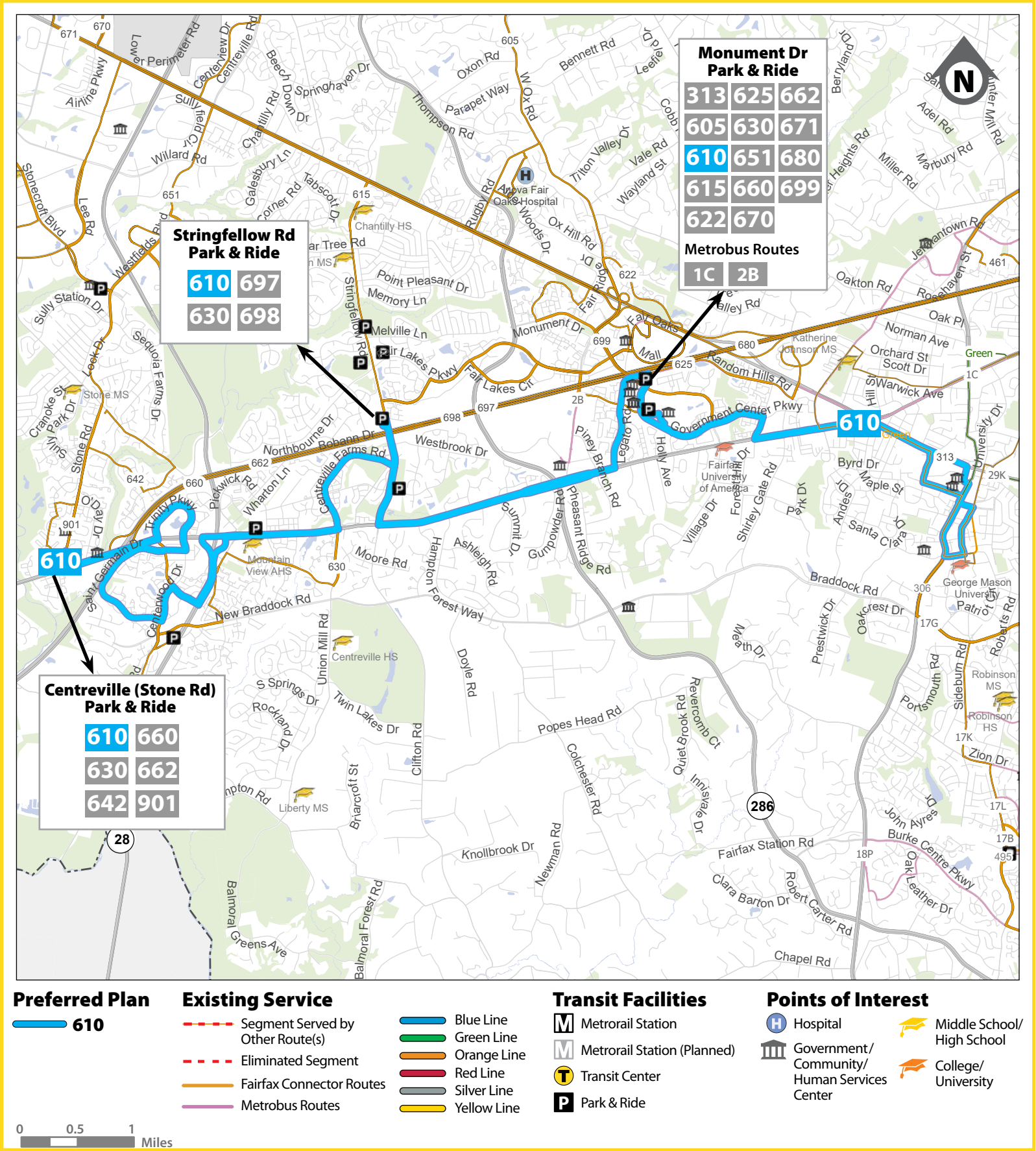
0 COLLEGES

0 HOSPITALS

1 PARK & RIDE LOTS

2 GOVERNMENT/COMMUNITY / HUMAN SERVICES CENTERS

ROUTE 610: GEORGE MASON UNIVERSITY (GMU) - CENTREVILLE



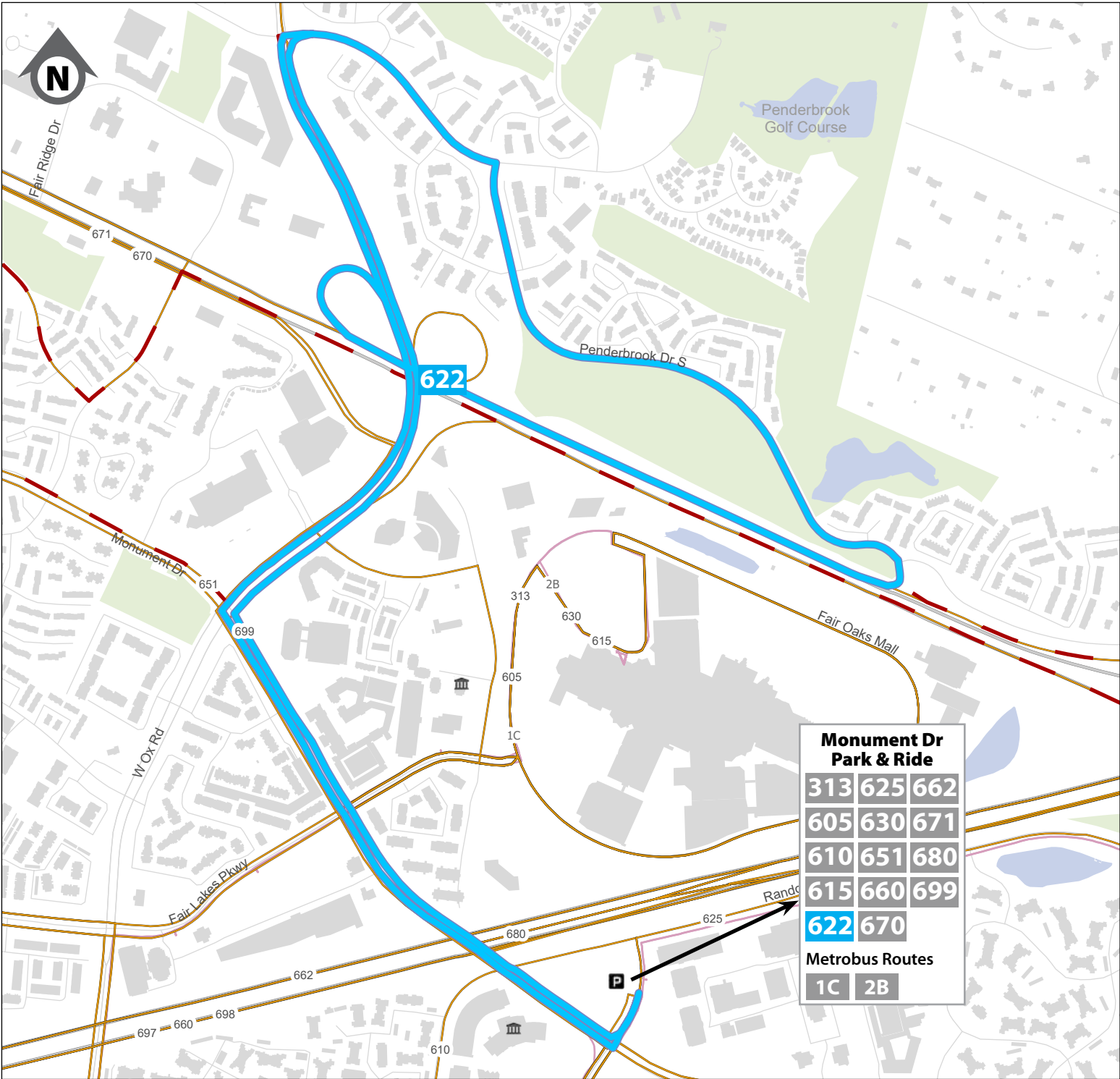
OVERVIEW	CLASS	Local
	DIRECTIONS	Eastbound/Westbound
	VIA	Monument Dr, Route 29, Stringfellow Rd, Trinity Pkwy
	TRANSFERS AVAILABLE	Connector 306, 313, 605, 610, 615, 622, 625, 630, 642, 651, 660, 662, 670, 671, 680, 699, 901; Metrobus 1C, 2B, 17G; CUE Green, Gold
	IMPROVEMENT(S)	New route providing a link between GMU, Fairfax County Government Center, Route 29, and Centreville.

LEVEL OF SERVICE			WEEKDAY		SATURDAY	SUNDAY
	PROPOSED ROUTE 610	SERVICE HOURS	6:00 AM - 10:00 PM		7:00 AM - 7:00 PM	No Service
		FREQUENCY	PEAK	30 mins	60 mins	No Service
			OFF-PEAK	60 mins		

FACILITIES SERVED WITHIN A QUARTER MILE

1 HIGH/MIDDLE SCHOOLS	0 TRANSIT CENTERS	2 COLLEGES	7 PARK & RIDE LOTS
0 METRORAIL STATIONS	4 ACTIVITY CENTERS	0 HOSPITALS	11 GOVERNMENT/COMMUNITY / HUMAN SERVICES CENTERS

ROUTE 622: FAIRFAX TOWNE CENTER



Preferred Plan
622

Existing Service
- - - Segment Served by Other Route(s)
- - - Eliminated Segment
- - - Fairfax Connector Routes
- - - Metrobus Routes

Transit Facilities
M Metrorail Station
M Metrorail Station (Planned)
T Transit Center
P Park & Ride

Points of Interest
H Hospital
G Government/Community/Human Services Center
MS Middle School/High School
CU College/University

Line Legend
Blue Line
Green Line
Orange Line
Red Line
Silver Line
Yellow Line

OVERVIEW	CLASS	Circulator
	DIRECTIONS	Circular (Clockwise)
	VIA	Monument Dr, Fairfax Towne Center, West Ox Rd, Penderbrook Dr
	TRANSFERS AVAILABLE	Connector 313, 605, 610, 615, 625, 630, 651, 660, 662, 670, 671, 680, 699; Metrobus 1C, 2B
	IMPROVEMENT(S)	Route is now focused on providing more local links and connection, new weekend service

LEVEL OF SERVICE			WEEKDAY		SATURDAY	SUNDAY
	PROPOSED ROUTE 622	SERVICE HOURS	5:00 AM - 11:00 PM		7:00 AM - 11:00 PM	7:00 AM - 10:00 PM
		FREQUENCY	PEAK	30 mins	60 mins	60 mins
			OFF-PEAK	60 mins		

FACILITIES SERVED WITHIN A QUARTER MILE

0 HIGH/MIDDLE SCHOOLS

0 TRANSIT CENTERS

0 COLLEGES

2 PARK & RIDE LOTS

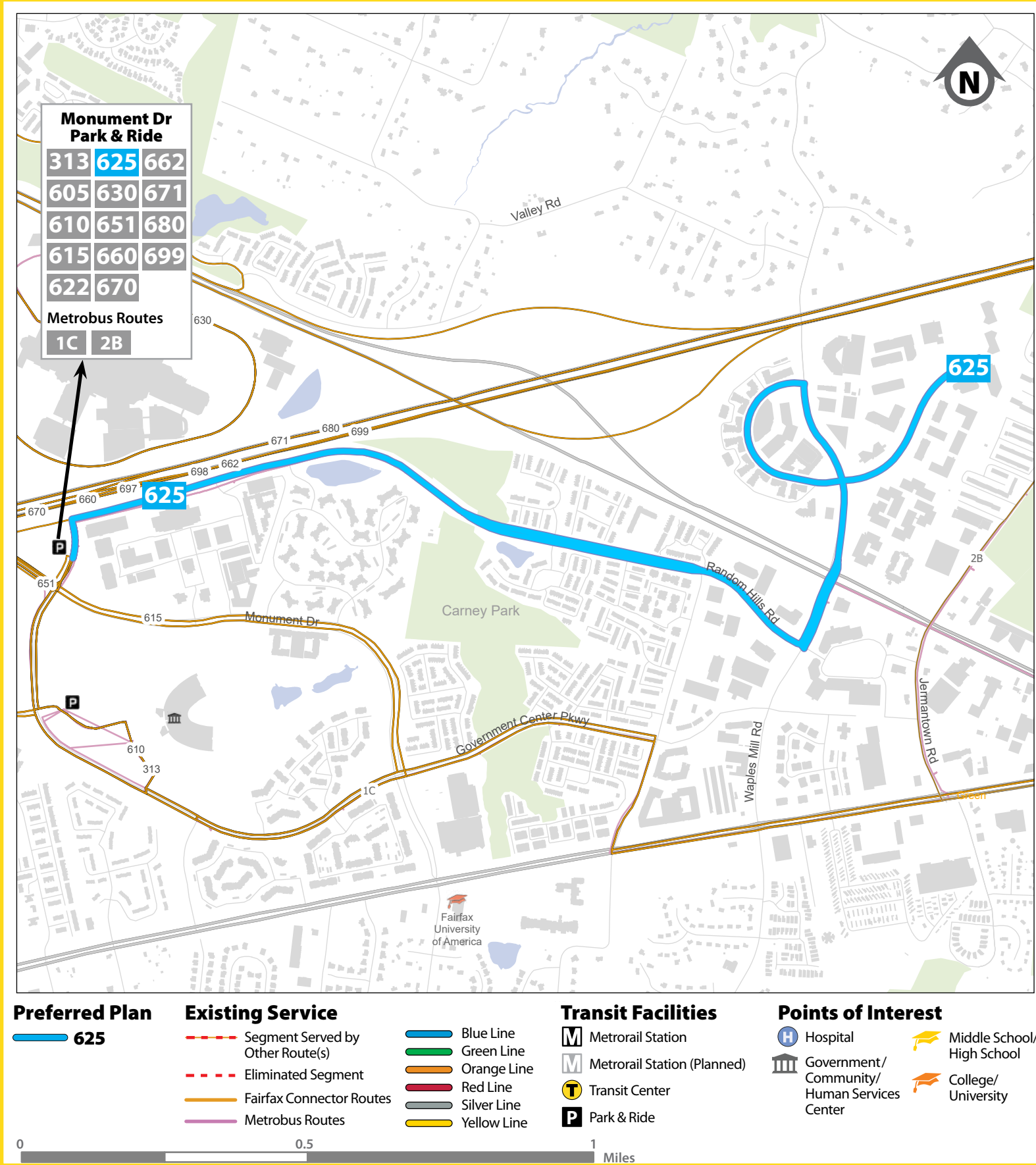
0 METRORAIL STATIONS

1 ACTIVITY CENTERS

0 HOSPITALS

5 GOVERNMENT/COMMUNITY / HUMAN SERVICES CENTERS

ROUTE 625: RANDOM HILLS - PENDER DR



OVERVIEW	CLASS	Local
	DIRECTIONS	Eastbound/Westbound
	VIA	Random Hills Rd, Waples Mill Dr, Fairfax Ridge Rd
	TRANSFERS AVAILABLE	Connector 313, 605, 610, 615, 622, 630, 651, 660, 662, 670, 671, 680, 699; Metrobus 1C, 2B
	IMPROVEMENT(S)	New route providing service on Random Hills Rd and Pender Dr.

LEVEL OF SERVICE			WEEKDAY		SATURDAY	SUNDAY
	PROPOSED ROUTE 625	SERVICE HOURS	6:00 AM - 7:00 PM		No Service	No Service
		FREQUENCY	PEAK	30 mins	No Service	No Service
			OFF-PEAK	30 mins		

FACILITIES SERVED WITHIN A QUARTER MILE

0 HIGH/MIDDLE SCHOOLS

0 TRANSIT CENTERS

0 COLLEGES

1 PARK & RIDE LOTS

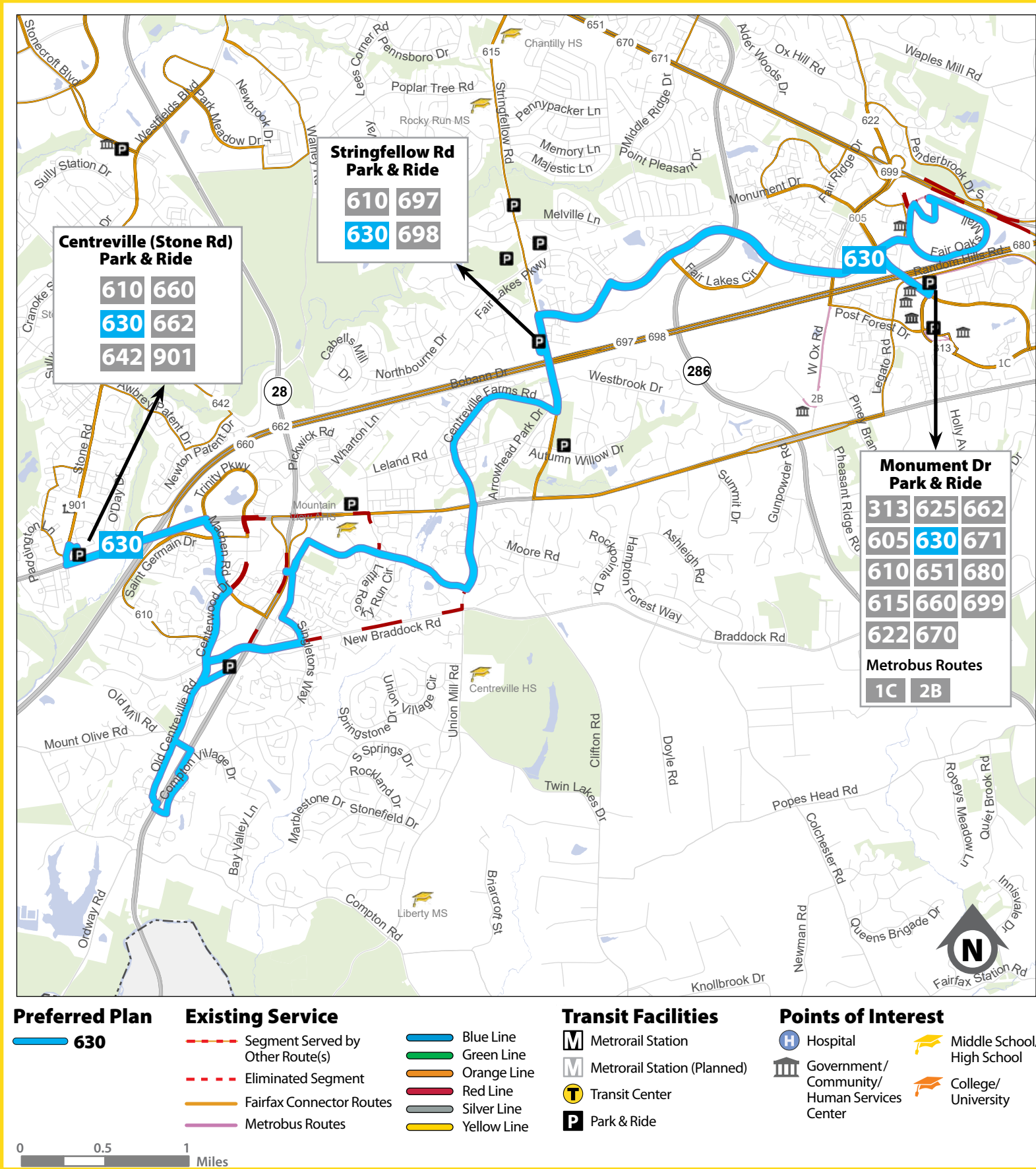
0 METRORAIL STATIONS

2 ACTIVITY CENTERS

0 HOSPITALS

4 GOVERNMENT/COMMUNITY / HUMAN SERVICES CENTERS

ROUTE 630: CENTREVILLE



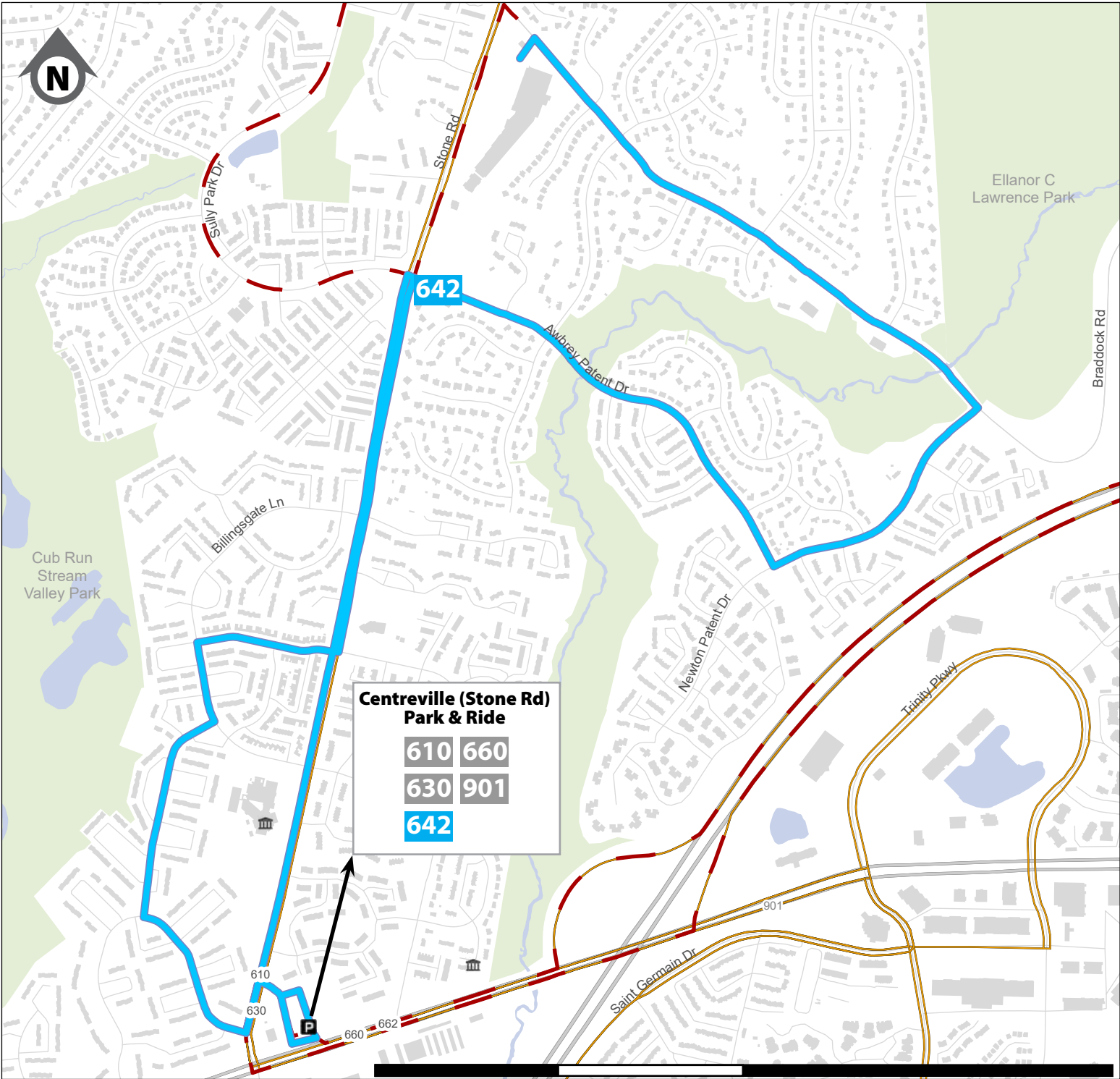
OVERVIEW	CLASS	Local
	DIRECTIONS	Eastbound/Westbound
	VIA	Machen Rd, Centerwood Dr, Braddock Rd, Stringfellow Rd, Fair Lakes, Fair Oaks Mall
	TRANSFERS AVAILABLE	Connector 313, 605, 610, 615, 622, 625, 642, 651, 660, 662, 670, 671, 680, 699, 901; Metrobus 1C, 2B
	IMPROVEMENT(S)	Regular route with improved frequencies and span and new service to southern part of Centreville

LEVEL OF SERVICE			WEEKDAY		SATURDAY	SUNDAY
	PROPOSED ROUTE 630	SERVICE HOURS	5:00 AM - 11:00 PM		7:00 AM - 11:00 PM	7:00 AM - 10:00 PM
		FREQUENCY	PEAK	30 mins	60 mins	60 mins
			OFF-PEAK	60 mins		

FACILITIES SERVED WITHIN A QUARTER MILE

1 HIGH/MIDDLE SCHOOLS	0 TRANSIT CENTERS	0 COLLEGES	6 PARK & RIDE LOTS
0 METRORAIL STATIONS	2 ACTIVITY CENTERS	0 HOSPITALS	7 GOVERNMENT/COMMUNITY / HUMAN SERVICES CENTERS

ROUTE 642: AWBREY PATENT FEEDER



Preferred Plan
642

Existing Service
Segment Served by Other Route(s)
Eliminated Segment
Fairfax Connector Routes
Metrobus Routes

Transit Facilities
M Metrorail Station
M Metrorail Station (Planned)
T Transit Center
P Park & Ride

Points of Interest
H Hospital
Government/Community/Human Services Center
Middle School/High School
College/University

Blue Line

Green Line

Orange Line

Red Line

Silver Line

Yellow Line

OVERVIEW	CLASS	Feeder
	DIRECTIONS	Northbound/Southbound
	VIA	Gothwaite Dr, Billingsgate Ln, Stone Rd, Awbrey Patent Dr
	TRANSFERS AVAILABLE	Connector 610, 630, 660, 901
	IMPROVEMENT(S)	Local feeder service offering connections to several routes at Centreville (Stone Rd) Park & Ride

LEVEL OF SERVICE	PROPOSED ROUTE 642		WEEKDAY		SATURDAY	SUNDAY
		SERVICE HOURS	6:00 AM - 9:00 AM — 4:00 PM - 7:00 PM		No Service	No Service
		FREQUENCY	PEAK	30 mins	No Service	No Service
			OFF-PEAK	No Service		

FACILITIES SERVED WITHIN A QUARTER MILE

0 HIGH/MIDDLE SCHOOLS

0 METRORAIL STATIONS

0 TRANSIT CENTERS

1 ACTIVITY CENTERS

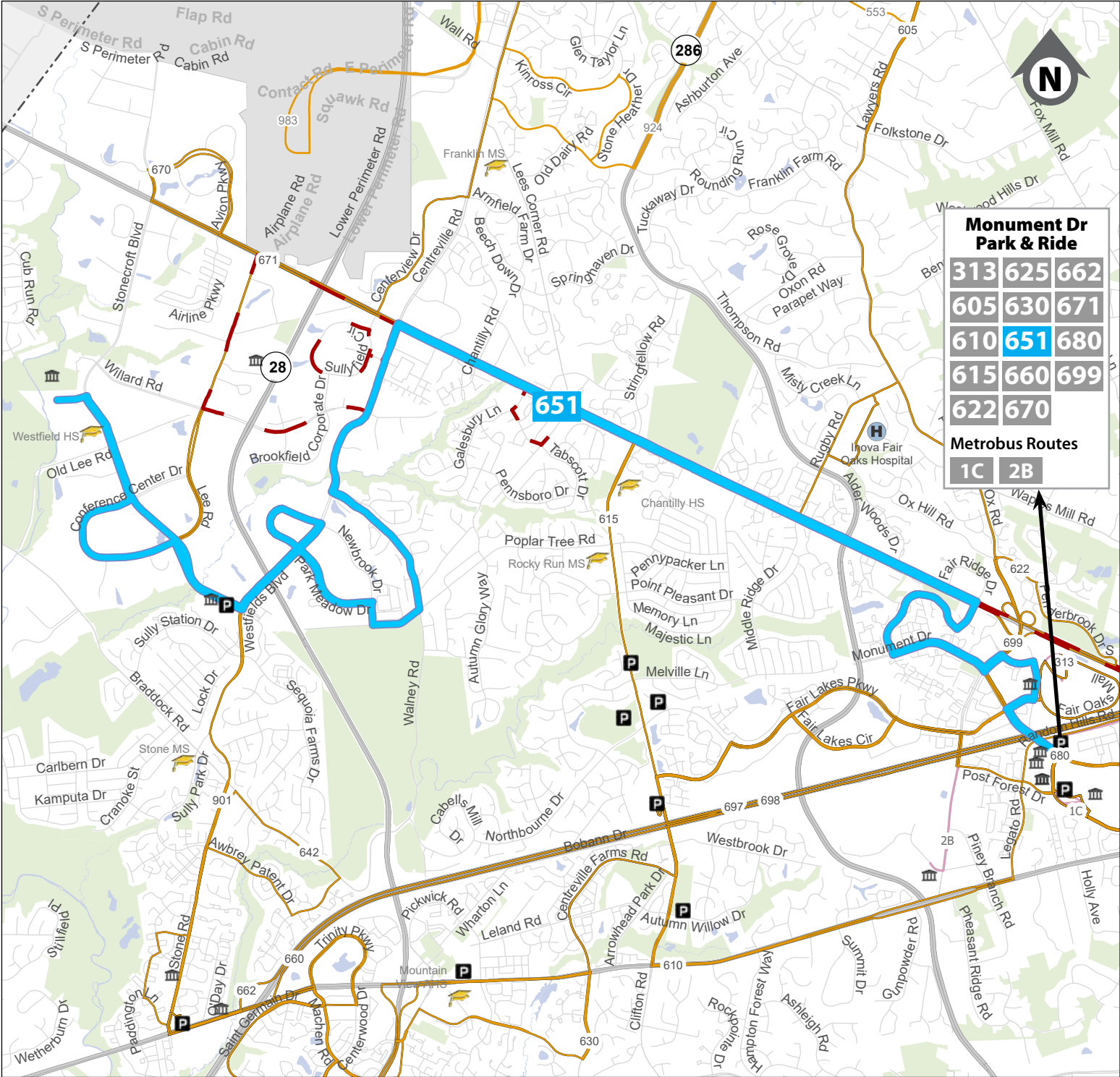
0 COLLEGES

0 HOSPITALS

1 PARK & RIDE LOTS

2 GOVERNMENT/COMMUNITY / HUMAN SERVICES CENTERS

ROUTE 651: SULLYFIELD



Preferred Plan
651

Existing Service
Segment Served by Other Route(s)
Eliminated Segment
Fairfax Connector Routes
Metrobus Routes

Transit Facilities
Blue Line
Green Line
Orange Line
Red Line
Silver Line
Yellow Line
Metrorail Station
Metrorail Station (Planned)
Transit Center
Park & Ride

Points of Interest
Hospital
Government/Community/Human Services Center
Middle School/High School
College/University

OVERVIEW	CLASS	Local
	DIRECTIONS	Eastbound/Westbound
	VIA	Stonecroft Blvd, Conference Center Dr, Newbrook Dr, Walney Rd, Route 50, Fair Ridge
	TRANSFERS AVAILABLE	Connector 313, 605, 610, 615, 622, 625, 630, 660, 662, 670, 671, 680, 699, 901; Metrobus 1C, 2B
	IMPROVEMENT(S)	New regular seven days-a-week service providing new and improved links to the Westfields and Fair Ridge areas

LEVEL OF SERVICE	PROPOSED ROUTE 651	WEEKDAY		SATURDAY	SUNDAY
		SERVICE HOURS		5:00 AM - 11:00 PM	7:00 AM - 11:00 PM
		FREQUENCY		7:00 AM - 11:00 PM	7:00 AM - 10:00 PM
		PEAK	30 mins	60 mins	60 mins
		OFF-PEAK	60 mins		

FACILITIES SERVED WITHIN A QUARTER MILE

1 HIGH/MIDDLE SCHOOLS

0 TRANSIT CENTERS

0 COLLEGES

3 PARK & RIDE LOTS

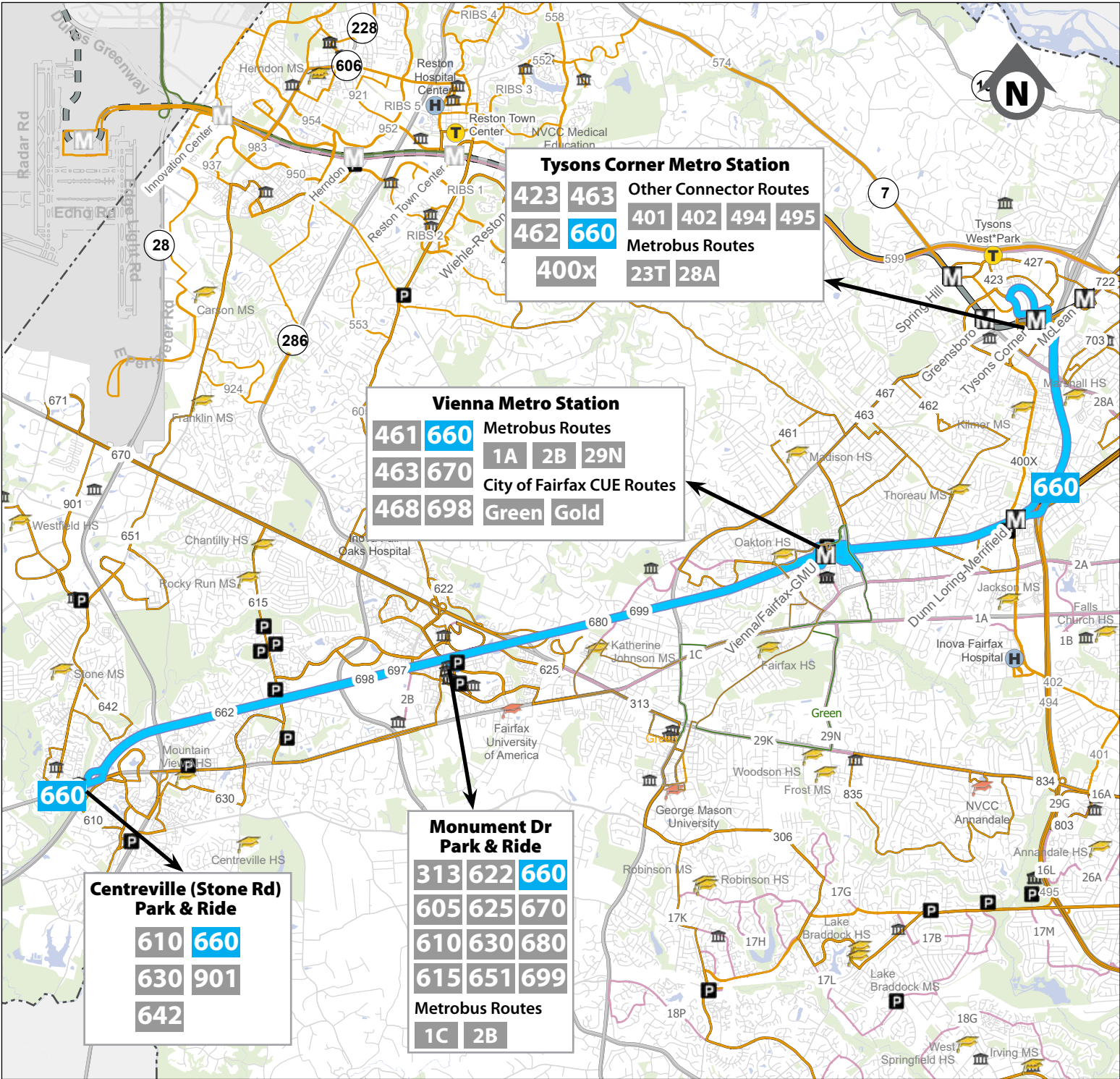
0 METRORAIL STATIONS

3 ACTIVITY CENTERS

0 HOSPITALS

5 GOVERNMENT/COMMUNITY / HUMAN SERVICES CENTERS

ROUTE 660: CENTREVILLE (STONE RD) PARK & RIDE - TYSONS EXPRESS



Preferred Plan
660

Existing Service
Segment Served by Other Route(s)
Eliminated Segment
Fairfax Connector Routes
Metrobus Routes

Blue Line

Green Line

Orange Line

Red Line

Silver Line

Yellow Line

Transit Facilities
Metrorail Station
Metrorail Station (Planned)
Transit Center
Park & Ride

Points of Interest
Hospital
Government/Community/Human Services Center
Middle School/High School
College/University

0 0.5 1 Miles

OVERVIEW	CLASS	Express
	DIRECTIONS	Eastbound/Westbound
	VIA	I-66, future Monument Dr Park & Ride, Vienna Metro station, I-495 Express Lanes
	TRANSFERS AVAILABLE	Connector 400x, 401, 402, 423, 461, 462, 463, 468, 494, 495, 605, 610, 615, 622, 625, 630, 642, 651, 670, 680, 698, 901; Metro Orange Line, Silver Line; Metrobus 1A, 1C, 2B, 23A, 23T, 28A, 29N; CUE Green, Gold
	IMPROVEMENT(S)	New direct express service between Centreville (Stone Rd) Park & Ride and Tysons via the Vienna Metro station

LEVEL OF SERVICE			WEEKDAY		SATURDAY	SUNDAY
	PROPOSED ROUTE 660	SERVICE HOURS	5:00 AM - 9:00 AM — 3:00 PM - 8:00 PM		No Service	No Service
		FREQUENCY	PEAK	10 – 15 mins	No Service	No Service
			OFF-PEAK	No Service		

FACILITIES SERVED WITHIN A QUARTER MILE

0 HIGH/MIDDLE SCHOOLS

2 METRORAIL STATIONS

0 TRANSIT CENTERS

7 ACTIVITY CENTERS

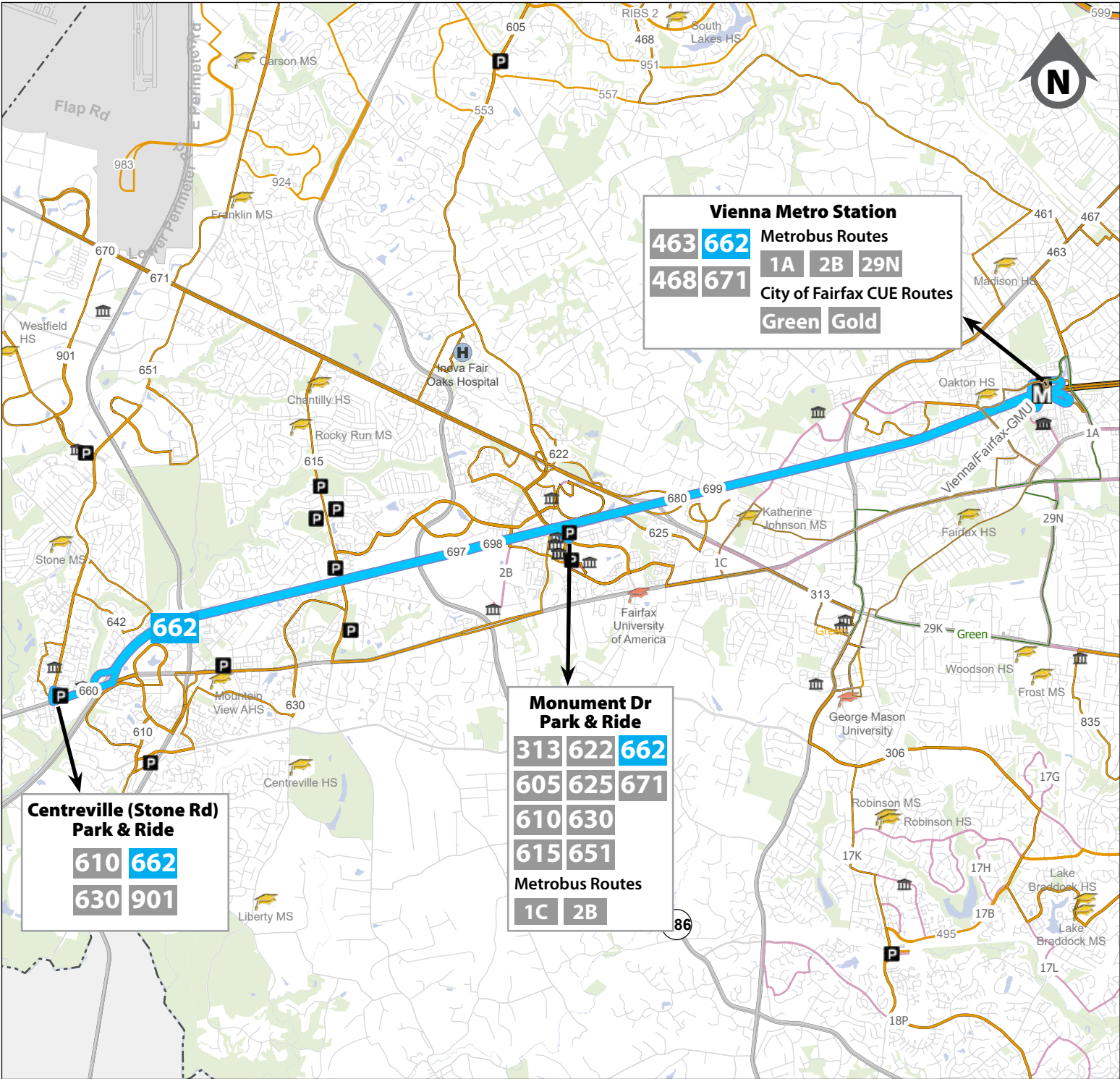
0 COLLEGES

0 HOSPITALS

4 PARK & RIDE LOTS

9 GOVERNMENT/COMMUNITY/HUMAN SERVICES CENTERS

ROUTE 662: CENTREVILLE (STONE RD) PARK & RIDE - VIENNA



Preferred Plan
662

Existing Service
Segment Served by Other Route(s)
Eliminated Segment
Fairfax Connector Routes
Metrobus Routes

Transit Facilities
Blue Line
Green Line
Orange Line
Red Line
Silver Line
Yellow Line
Metrorail Station
Metrorail Station (Planned)
Transit Center
Park & Ride

Points of Interest
Hospital
Government/Community/Human Services Center
Middle School/High School
College/University

OVERVIEW	CLASS	Express
	DIRECTIONS	Eastbound/Westbound
	VIA	I-66, future Monument Dr Park & Ride
	TRANSFERS AVAILABLE	Connector 313, 463, 468, 605, 610, 615, 622, 625, 630, 651, 671, 901; Metrorail Orange Line; Metrobus 1A, 1C, 2B, 29N; CUE Green, Gold
	IMPROVEMENT(S)	New off-peak and weekend service between Centreville (Stone Rd) Park & Ride and the Vienna Metro station

LEVEL OF SERVICE	PROPOSED ROUTE 662	WEEKDAY		SATURDAY	SUNDAY
		SERVICE HOURS		9:00 AM - 3:00 PM — 8:00 PM - 11:30 PM	7:00 AM - 11:00 PM 7:00 AM - 10:00 PM
		FREQUENCY		PEAK No Service OFF-PEAK 30 mins	30 mins 30 mins

FACILITIES SERVED WITHIN A QUARTER MILE

0 HIGH/MIDDLE SCHOOLS

0 TRANSIT CENTERS

0 COLLEGES

3 PARK & RIDE LOTS

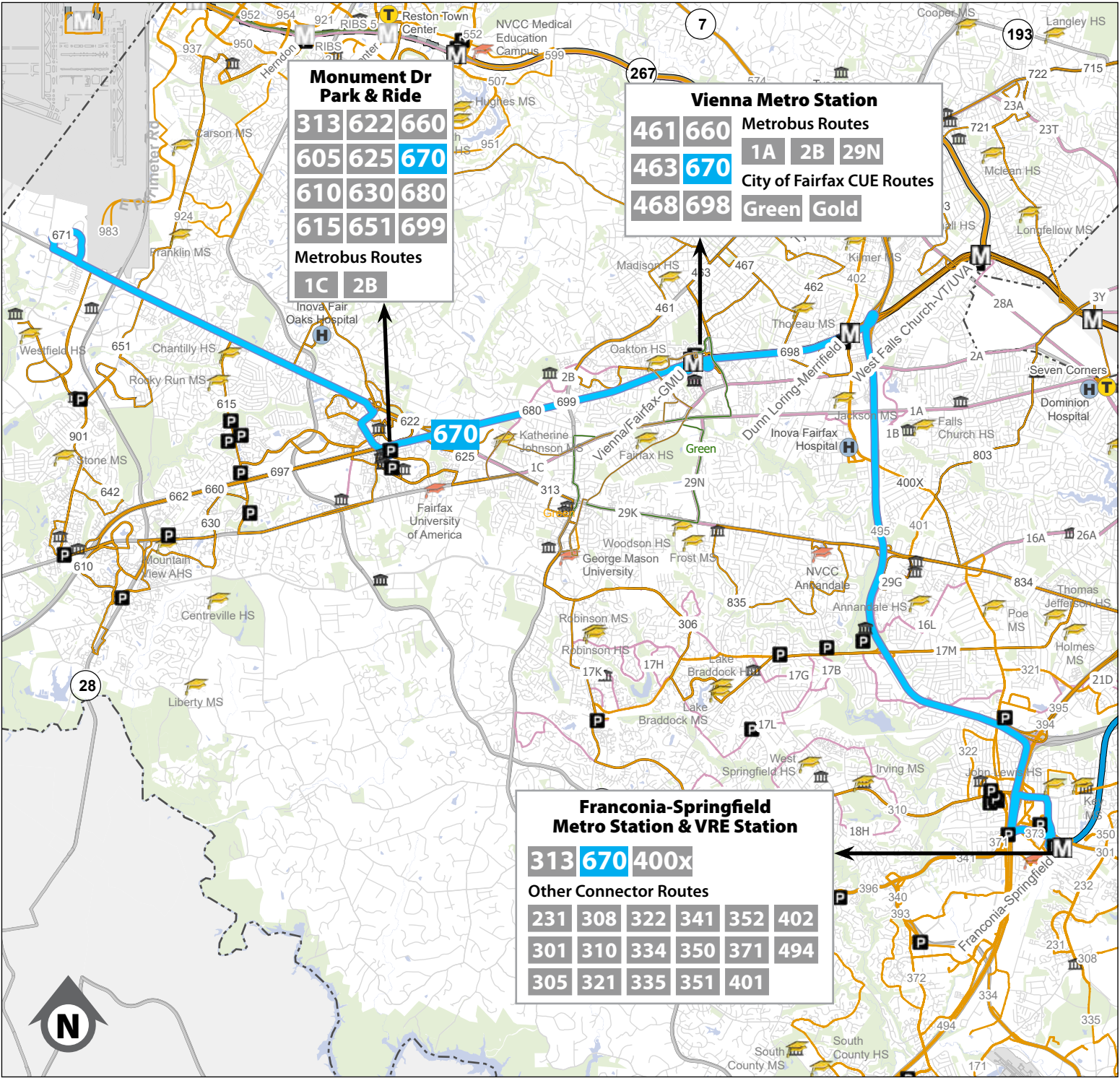
1 METRORAIL STATIONS

3 ACTIVITY CENTERS

0 HOSPITALS

7 GOVERNMENT/COMMUNITY/HUMAN SERVICES CENTERS

ROUTE 670: CHANTILLY - FRANCONIA



Preferred Plan

670

Existing Service

- Segment Served by Other Route(s)
- Eliminated Segment
- Fairfax Connector Routes
- Metrobus Routes

Transit Facilities

- Blue Line
- Green Line
- Orange Line
- Red Line
- Silver Line
- Yellow Line

Points of Interest

- Hospital
- Government/Community/Human Services Center
- Middle School/High School
- College/University

Transit Facilities

- Metro Station
- Metro Station (Planned)
- Transit Center
- Park & Ride

OVERVIEW	CLASS	Express
	DIRECTIONS	Eastbound/Westbound
	VIA	Route 50, future Monument Dr Park & Ride, I-66, Vienna Metro station, I-495 Express Lanes
	TRANSFERS AVAILABLE	Connector 231, 301, 305, 308, 310, 313, 321, 322, 334, 335, 341, 350, 351, 352, 371, 400x, 401, 402, 461, 463, 468, 494, 605, 610, 615, 622, 625, 630, 642, 651, 660, 680, 698, 699, 901; Metro Orange Line, Blue Line; Metrobus 1A, 1C, 2B, 29N; CUE Green, Gold; VRE Fredricksburg Line
	IMPROVEMENT(S)	New peak express service between Chantilly and the Franconia-Springfield Metro & VRE station

LEVEL OF SERVICE	PROPOSED ROUTE 670	WEEKDAY		SATURDAY	SUNDAY
		SERVICE HOURS		No Service	No Service
		FREQUENCY		No Service	No Service
		PEAK	15 – 20 mins		
		OFF-PEAK	No Service		

FACILITIES SERVED WITHIN A QUARTER MILE

1 HIGH/MIDDLE SCHOOLS

2 METRO RAIL STATIONS

0 TRANSIT CENTERS

5 ACTIVITY CENTERS

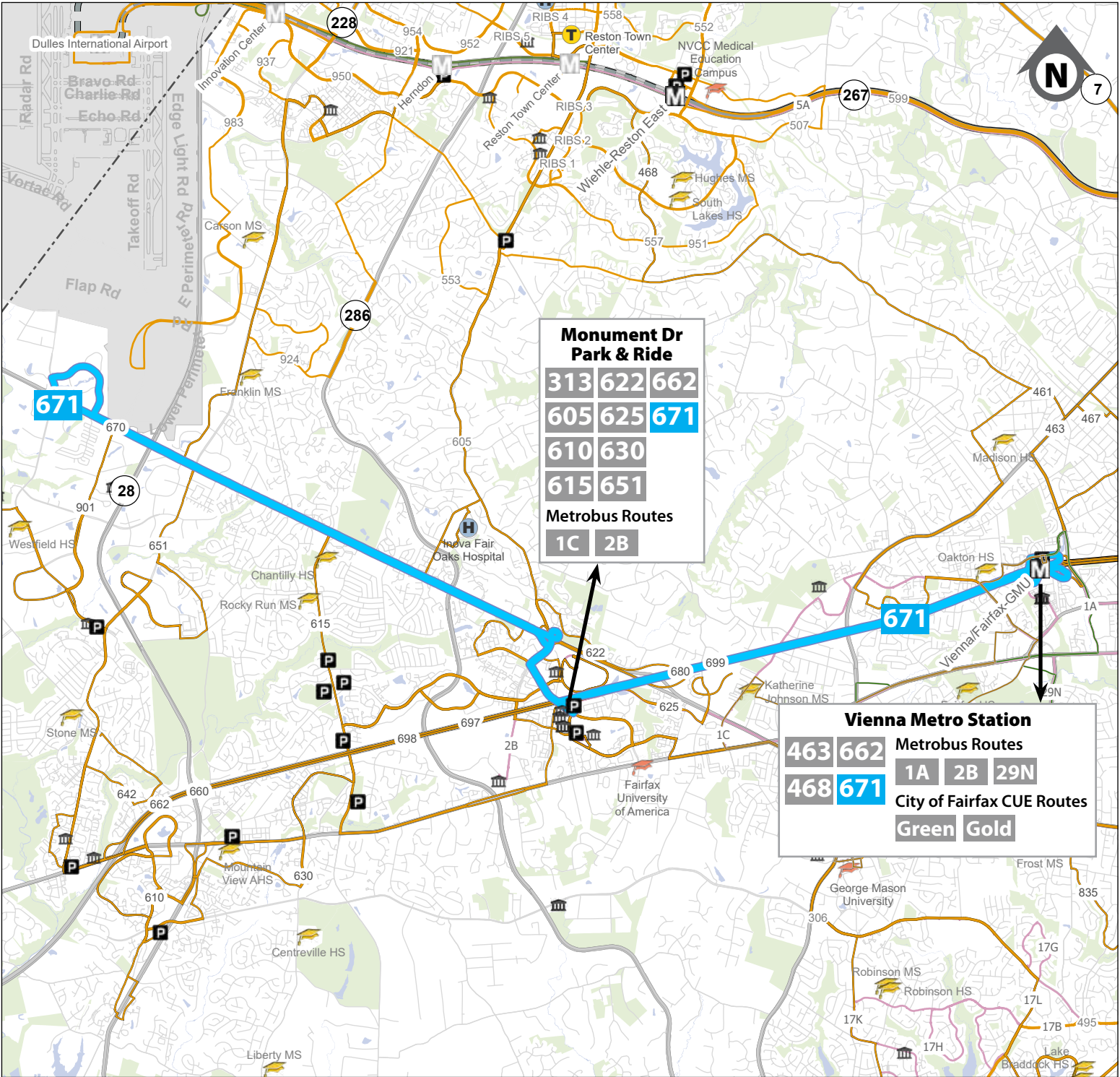
0 COLLEGES

0 HOSPITALS

10 PARK & RIDE LOTS

8 GOVERNMENT/COMMUNITY / HUMAN SERVICES CENTERS

ROUTE 671: CHANTILLY - VIENNA



Preferred Plan

671

Existing Service

- Segment Served by Other Route(s)
- Eliminated Segment
- Fairfax Connector Routes
- Metrobus Routes

Transit Facilities

- Blue Line
- Green Line
- Orange Line
- Red Line
- Silver Line
- Yellow Line
- Metrorail Station
- Metrorail Station (Planned)
- Transit Center
- Park & Ride

Points of Interest

- Hospital
- Government/Community/Human Services Center
- Middle School/High School
- College/University

OVERVIEW	CLASS	Express
	DIRECTIONS	Eastbound/Westbound
	VIA	Route 50, future Monument Dr Park & Ride, I-66
	TRANSFERS AVAILABLE	Connector 313, 463, 468, 605, 610, 615, 622, 625, 630, 651, 662, 901; Metro Orange Line; Metrobus 1A, 1C, 2B, 29N; CUE Green, Gold
	IMPROVEMENT(S)	New off-peak and weekend limited-stop service between Chantilly and the Vienna Metro station via the future Monument Dr Park & Ride

LEVEL OF SERVICE	PROPOSED ROUTE 671	WEEKDAY		SATURDAY	SUNDAY
		SERVICE HOURS		9:00 AM - 3:00 PM — 7:00 PM - 11:30 PM	7:00 AM - 11:00 PM 7:00 AM - 10:02 PM
		FREQUENCY	PEAK	No Service	30 mins
			OFF-PEAK	30 mins	

FACILITIES SERVED WITHIN A QUARTER MILE

0 HIGH/MIDDLE SCHOOLS

1 METRORAIL STATIONS

0 TRANSIT CENTERS

4 ACTIVITY CENTERS

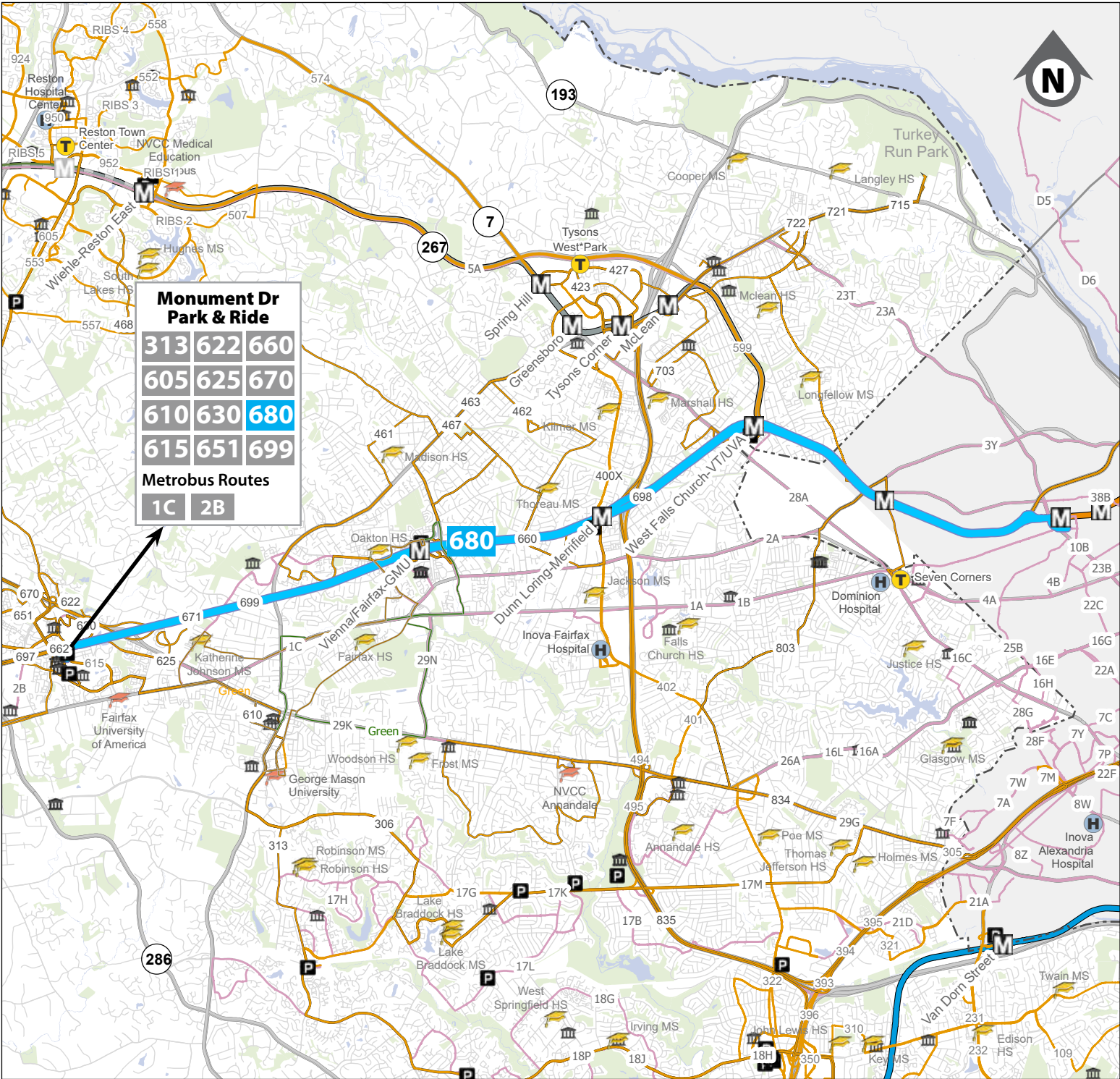
0 COLLEGES

0 HOSPITALS

3 PARK & RIDE LOTS

8 GOVERNMENT/COMMUNITY/HUMAN SERVICES CENTERS

ROUTE 680:
MONUMENT DR - BALLSTON



Preferred Plan

680

Existing Service

- Segment Served by Other Route(s)
- Eliminated Segment
- Fairfax Connector Routes
- Metrobus Routes

Transit Facilities

- M Metrorail Station
- M Metrorail Station (Planned)
- T Transit Center
- P Park & Ride

Points of Interest

- H Hospital
- G Government/Community/Human Services Center
- M Middle School/High School
- C College/University

Legend

- Blue Line
- Green Line
- Orange Line
- Red Line
- Silver Line
- Yellow Line

0 0.5 1 Miles

OVERVIEW	CLASS	Express
	DIRECTIONS	Eastbound/Westbound
	VIA	I-66
	TRANSFERS AVAILABLE	Connector 313, 605, 610, 615, 622, 625, 630, 651, 660, 670, 699; Metrorail Orange Line, Silver Line; Metrobus 1A, 1B, 1C, 2A, 10B, 22A, 23A, 23B, 23T, 25B, 38B; ART 41, 42, 51, 52, 72, 77
	IMPROVEMENT(S)	New express service between the future Monument Dr. Park & Ride and the Ballston Metro station

LEVEL OF SERVICE			WEEKDAY		SATURDAY	SUNDAY
	PROPOSED ROUTE 680	SERVICE HOURS	6:00 AM - 9:00 AM — 4:00 PM - 7:00 PM		No Service	No Service
		FREQUENCY	PEAK	20 mins	No Service	No Service
			OFF-PEAK	No Service		

FACILITIES SERVED WITHIN A QUARTER MILE

0 HIGH/MIDDLE SCHOOLS

1 METRORAIL STATIONS

0 TRANSIT CENTERS

3 ACTIVITY CENTERS

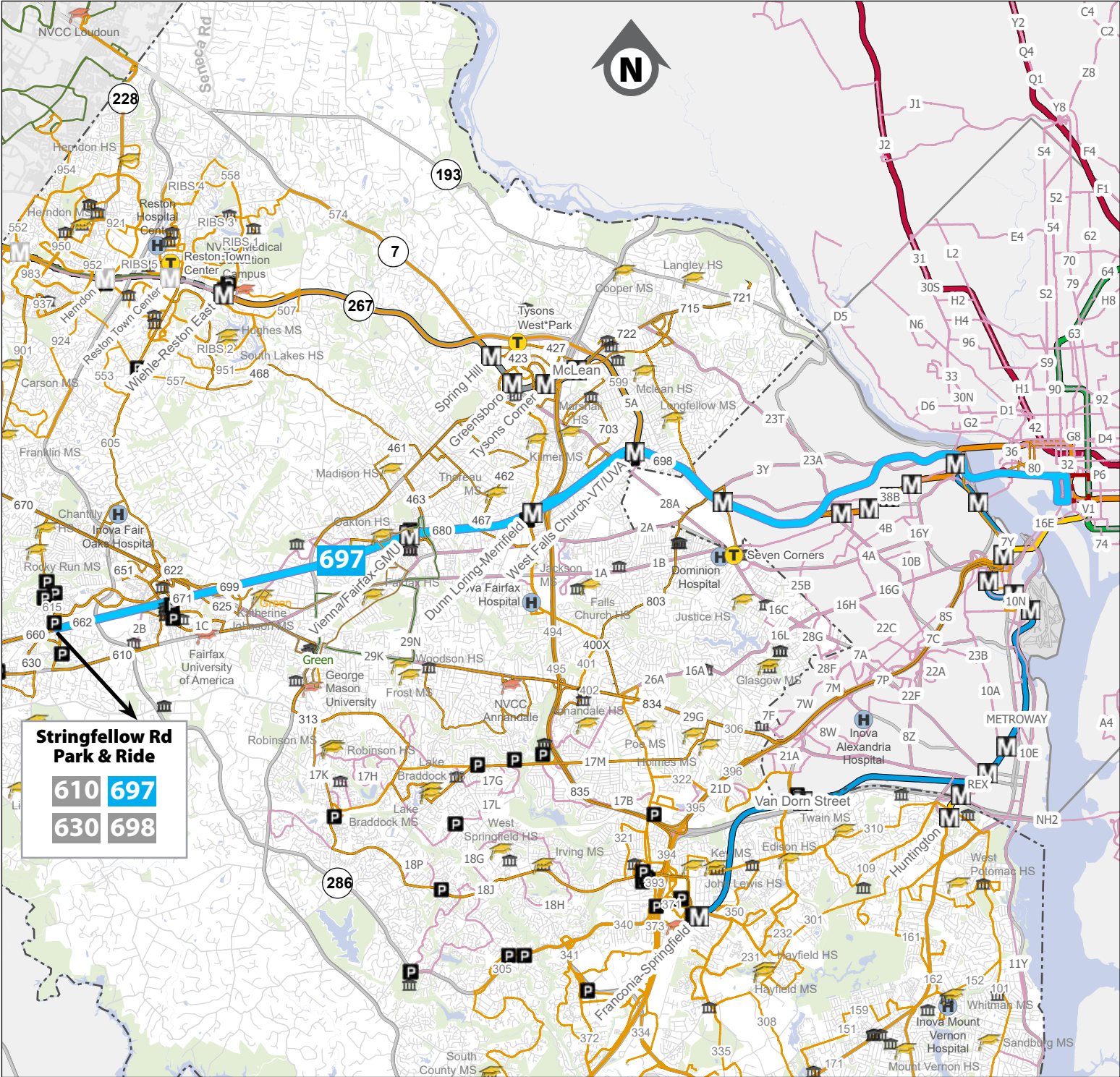
0 COLLEGES

0 HOSPITALS

3 PARK & RIDE LOTS

4 GOVERNMENT/COMMUNITY / HUMAN SERVICES CENTERS

ROUTE 697: STRINGFELLOW RD - L'ENFANT



Preferred Plan
697

Existing Service
Segment Served by Other Route(s)
Eliminated Segment
Fairfax Connector Routes
Metrobus Routes

Transit Facilities
Metrorail Station
Metrorail Station (Planned)
Transit Center
Park & Ride

Points of Interest
Hospital
Government/Community/Human Services Center
Middle School/High School
College/University

Legend
Blue Line
Green Line
Orange Line
Red Line
Silver Line
Yellow Line

OVERVIEW	CLASS	Express
	DIRECTIONS	Eastbound/Westbound
	VIA	I-66
	TRANSFERS AVAILABLE	Connector 610, 630, 698; Metrorail Orange Line, Silver Line, Blue Line, Yellow Line, Green Line; Metrobus 74, A9, V1; DC Circulator EM-LP
	IMPROVEMENT(S)	No change

LEVEL OF SERVICE	PROPOSED ROUTE 697	WEEKDAY		SATURDAY	SUNDAY
		SERVICE HOURS		No Service	No Service
		FREQUENCY	PEAK	No Service	No Service
			OFF-PEAK		

FACILITIES SERVED WITHIN A QUARTER MILE

0 HIGH/MIDDLE SCHOOLS

0 TRANSIT CENTERS

0 COLLEGES

1 PARK & RIDE LOTS

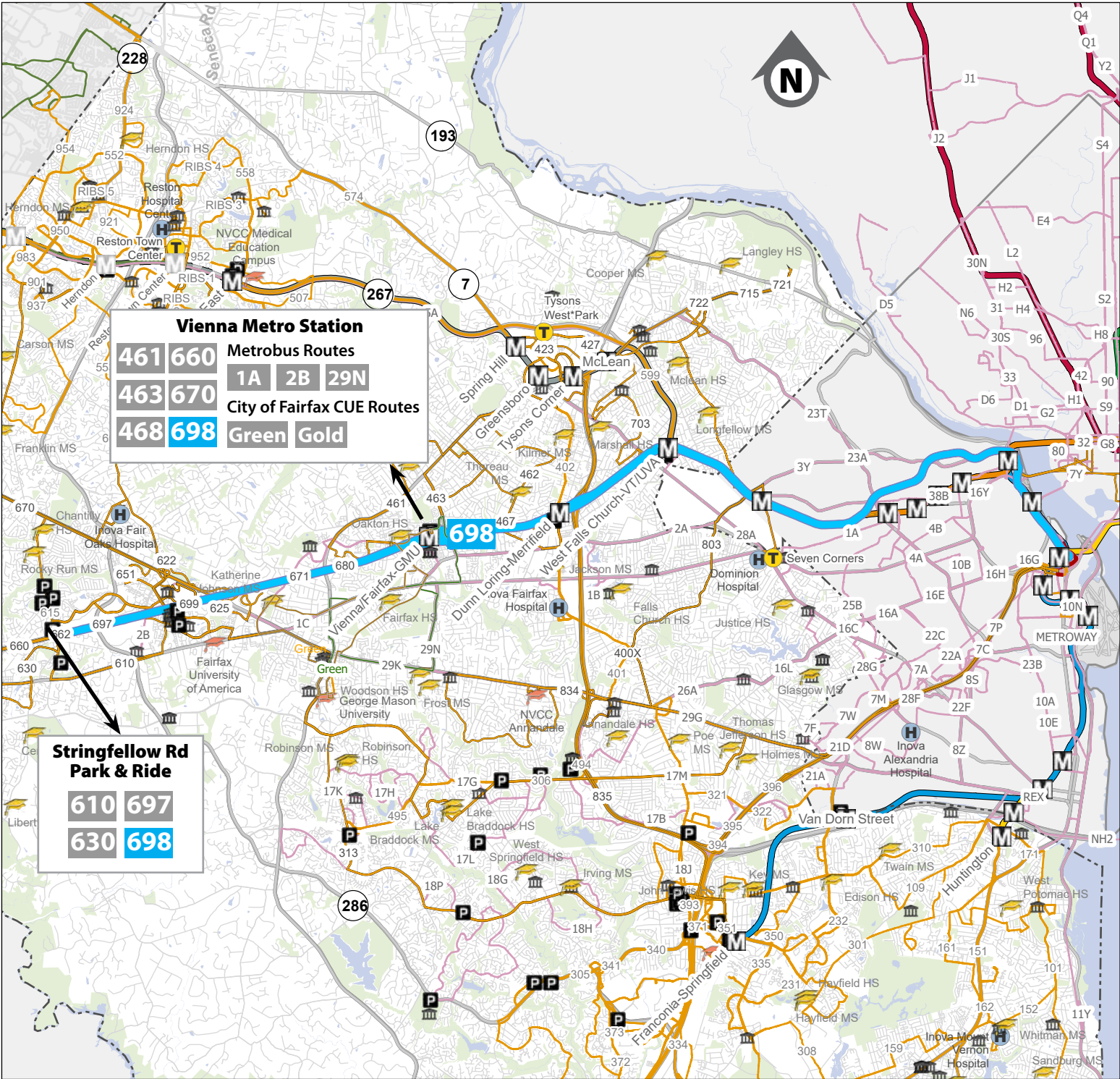
4 METRORAIL STATIONS

5 ACTIVITY CENTERS

0 HOSPITALS

0 GOVERNMENT/COMMUNITY/HUMAN SERVICES CENTERS

ROUTE 698: STRINGFELLOW - PENTAGON



Preferred Plan
698

Existing Service
Segment Served by Other Route(s)
Eliminated Segment
Fairfax Connector Routes
Metrobus Routes

Transit Facilities
M Metrorail Station
M Metrorail Station (Planned)
T Transit Center
P Park & Ride

Points of Interest
H Hospital
Government/Community/Human Services Center
Middle School/High School
College/University

Legend
Blue Line
Green Line
Orange Line
Red Line
Silver Line
Yellow Line

OVERVIEW	CLASS	Express
	DIRECTIONS	Eastbound/Westbound
	VIA	I-66, Vienna Metro station
	TRANSFERS AVAILABLE	Connector 461, 463, 468, 610, 630, 660, 670, 697, 834; Metrorail Orange Line, Yellow Line, Blue Line; Metrobus 1A, 7A, 7F, 10A, 16A, 16C, 18J, 22A, 22F, 29N; ART 42, 87; DASH 3, 4
	IMPROVEMENT(S)	Extended and improved frequency between Stringfellow Rd Park & Ride and the Pentagon via the Vienna Metro station

LEVEL OF SERVICE	PROPOSED ROUTE 698		WEEKDAY		SATURDAY	SUNDAY
		SERVICE HOURS	5:00 AM - 9:00 AM — 3:00 PM - 7:00 PM		No Service	No Service
		FREQUENCY	PEAK	10 – 20 mins	No Service	No Service
			OFF-PEAK	No Service		

FACILITIES SERVED WITHIN A QUARTER MILE

0 HIGH/MIDDLE SCHOOLS

0 TRANSIT CENTERS

0 COLLEGES

2 PARK & RIDE LOTS

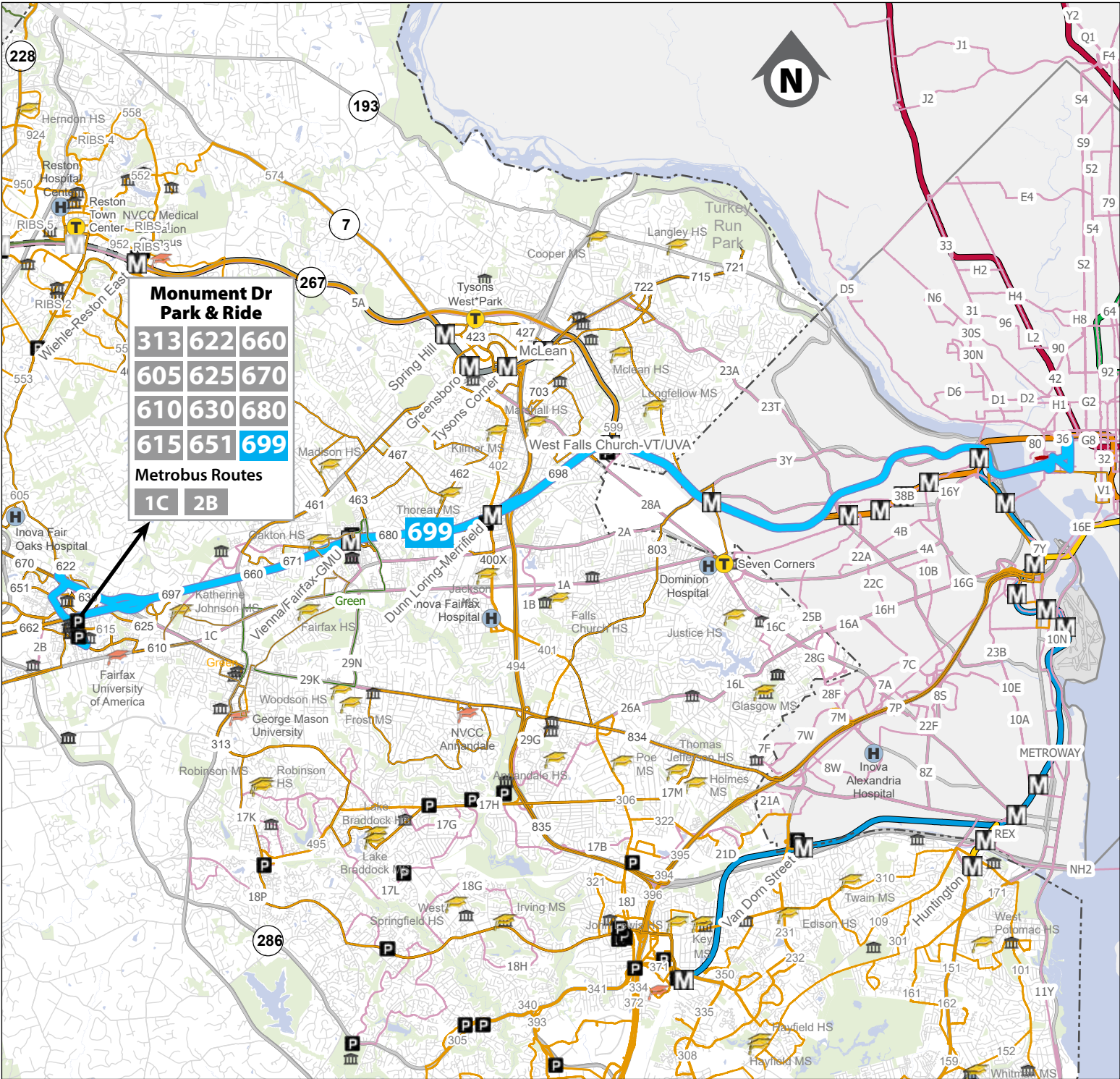
2 METRORAIL STATIONS

5 ACTIVITY CENTERS

0 HOSPITALS

3 GOVERNMENT/COMMUNITY / HUMAN SERVICES CENTERS

ROUTE 699: GOVERNMENT CENTER - DOWNTOWN D.C.



Preferred Plan
699

Existing Service
Segment Served by Other Route(s)
Eliminated Segment
Fairfax Connector Routes
Metrobus Routes

Blue Line

Green Line

Orange Line

Red Line

Silver Line

Yellow Line

Transit Facilities
Metrorail Station
Metrorail Station (Planned)
Transit Center
Park & Ride

Points of Interest
Hospital
Government/Community/Human Services Center
Middle School/High School
College/University

OVERVIEW	CLASS	Express
	DIRECTIONS	Eastbound/Westbound
	VIA	I-66
	TRANSFERS AVAILABLE	Connector 313, 605, 610, 615, 622, 625, 630, 651, 660, 670, 680; Metrobus 1C, 2B, 31, 32, 36, 80
	IMPROVEMENT(S)	No change

LEVEL OF SERVICE			WEEKDAY		SATURDAY	SUNDAY
	PROPOSED ROUTE 699	SERVICE HOURS	5:40 AM - 8:50 AM — 3:35 PM - 6:45 PM		No Service	No Service
		FREQUENCY	PEAK	15 mins	No Service	No Service
			OFF-PEAK	No Service		

FACILITIES SERVED WITHIN A QUARTER MILE

0 HIGH/MIDDLE SCHOOLS

1 METRORAIL STATIONS

0 TRANSIT CENTERS

3 ACTIVITY CENTERS

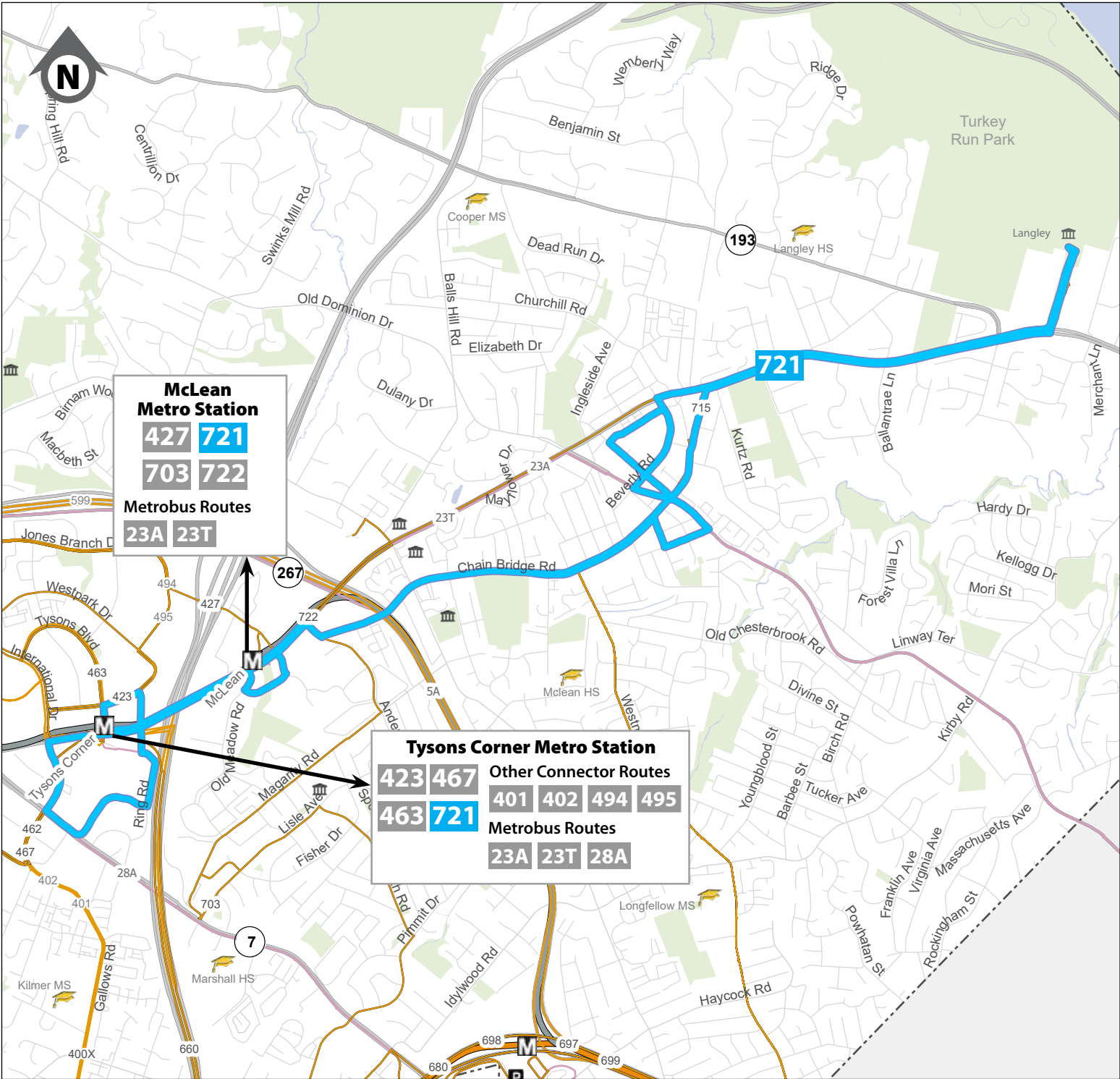
0 COLLEGES

0 HOSPITALS

2 PARK & RIDE LOTS

6 GOVERNMENT/COMMUNITY / HUMAN SERVICES CENTERS

ROUTE 721: CHAIN BRIDGE RD-McLEAN-LANGLEY



Preferred Plan

— 721

Existing Service

--- Segment Served by Other Route(s)

--- Eliminated Segment

— Fairfax Connector Routes

— Metrobus Routes

Transit Facilities

— Blue Line

— Green Line

— Orange Line

— Red Line

— Silver Line

— Yellow Line

M Metrorail Station

M Metrorail Station (Planned)

T Transit Center

P Park & Ride

Points of Interest

H Hospital

H Government/Community/Human Services Center

H Middle School/High School

H College/University

OVERVIEW	CLASS	Local
	DIRECTIONS	Eastbound/Westbound
	VIA	Chain Bridge Rd, Dolley Madison Blvd/Route 123
	TRANSFERS AVAILABLE	Connector 400x, 401, 402, 423, 427, 462, 463, 467, 494, 495, 660, 703, 715, 722; Metro Silver Line; Metrobus 23A, 23T, 28A
	IMPROVEMENT(S)	Connectivity

LEVEL OF SERVICE			WEEKDAY		SATURDAY	SUNDAY
	PROPOSED ROUTE 721	SERVICE HOURS	6:00 AM - 10:28 PM		6:00 AM - 10:00 PM	7:00 AM - 8:00 PM
		FREQUENCY	PEAK	20 mins	30 mins	30 mins
			OFF-PEAK	30 mins		

FACILITIES SERVED WITHIN A QUARTER MILE

0 HIGH/MIDDLE SCHOOLS

0 TRANSIT CENTERS

0 COLLEGES

0 PARK & RIDE LOTS

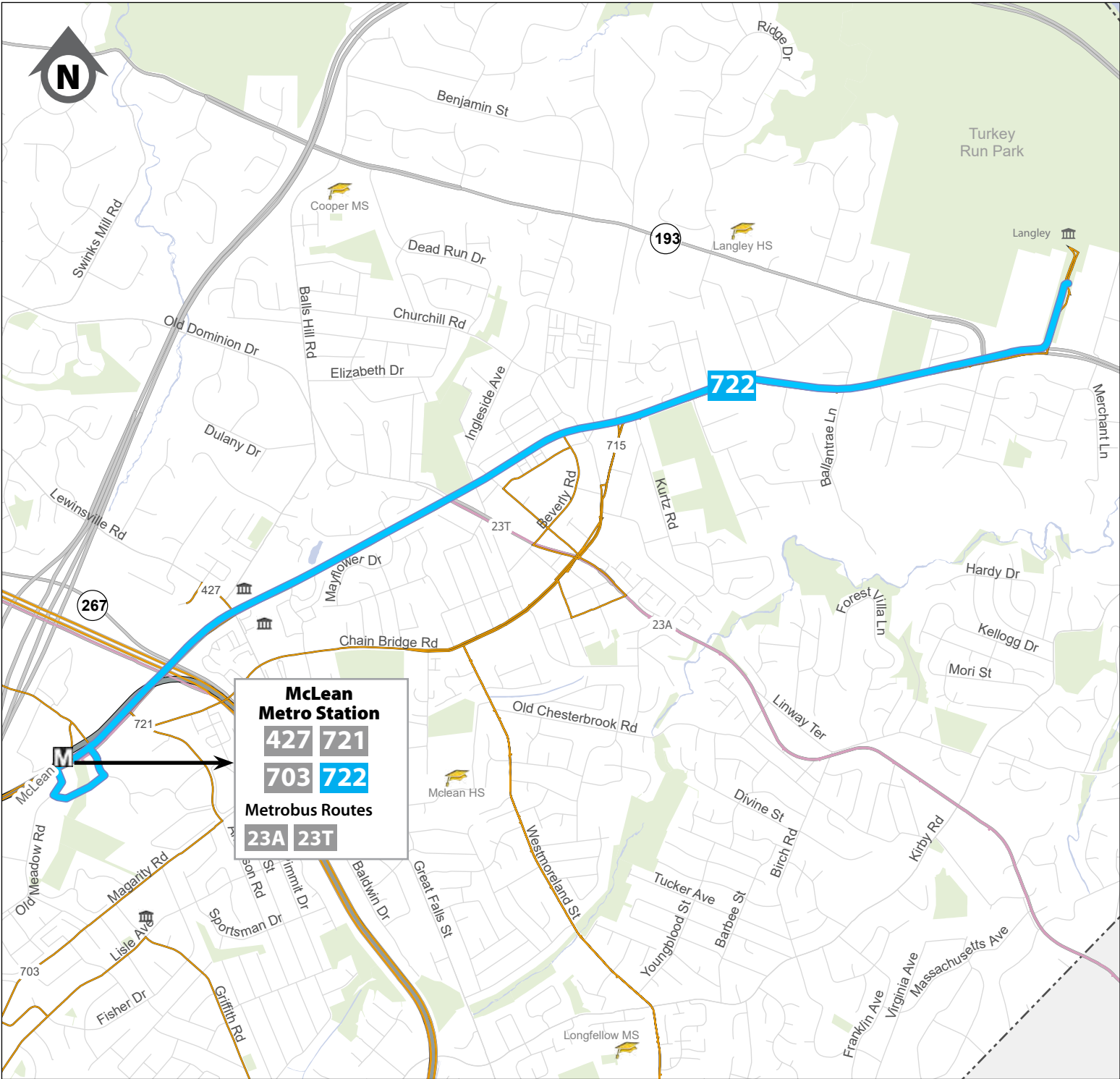
2 METRO RAIL STATIONS

4 ACTIVITY CENTERS

0 HOSPITALS

2 GOVERNMENT/COMMUNITY / HUMAN SERVICES CENTERS

ROUTE 722: McLEAN-LANGLEY



Preferred Plan
722

Existing Service
Segment Served by Other Route(s)
Eliminated Segment
Fairfax Connector Routes
Metrobus Routes

Blue Line

Green Line

Orange Line

Red Line

Silver Line

Yellow Line

Transit Facilities
M Metrorail Station
M Metrorail Station (Planned)
T Transit Center
P Park & Ride

Points of Interest
H Hospital
Government/Community/Human Services Center
Middle School/High School
College/University

OVERVIEW	CLASS	Express
	DIRECTIONS	Eastbound/Westbound
	VIA	Dolley Madison Blvd/Route 123
	TRANSFERS AVAILABLE	Connector 427, 703, 715, 721; Metrorail Silver Line; Metrobus 23A, 23T
	IMPROVEMENT(S)	New route

LEVEL OF SERVICE			WEEKDAY		SATURDAY	SUNDAY
	PROPOSED ROUTE 722	SERVICE HOURS	6:05 AM - 9:05 AM — 3:00 PM - 7:00 PM		No Service	No Service
		FREQUENCY	PEAK	15 mins	No Service	No Service
			OFF-PEAK	No Service		

FACILITIES SERVED WITHIN A QUARTER MILE

0 HIGH/MIDDLE SCHOOLS

1 METRORAIL STATIONS

0 TRANSIT CENTERS

3 ACTIVITY CENTERS

0 COLLEGES

0 HOSPITALS

0 PARK & RIDE LOTS

2 GOVERNMENT/COMMUNITY / HUMAN SERVICES CENTERS