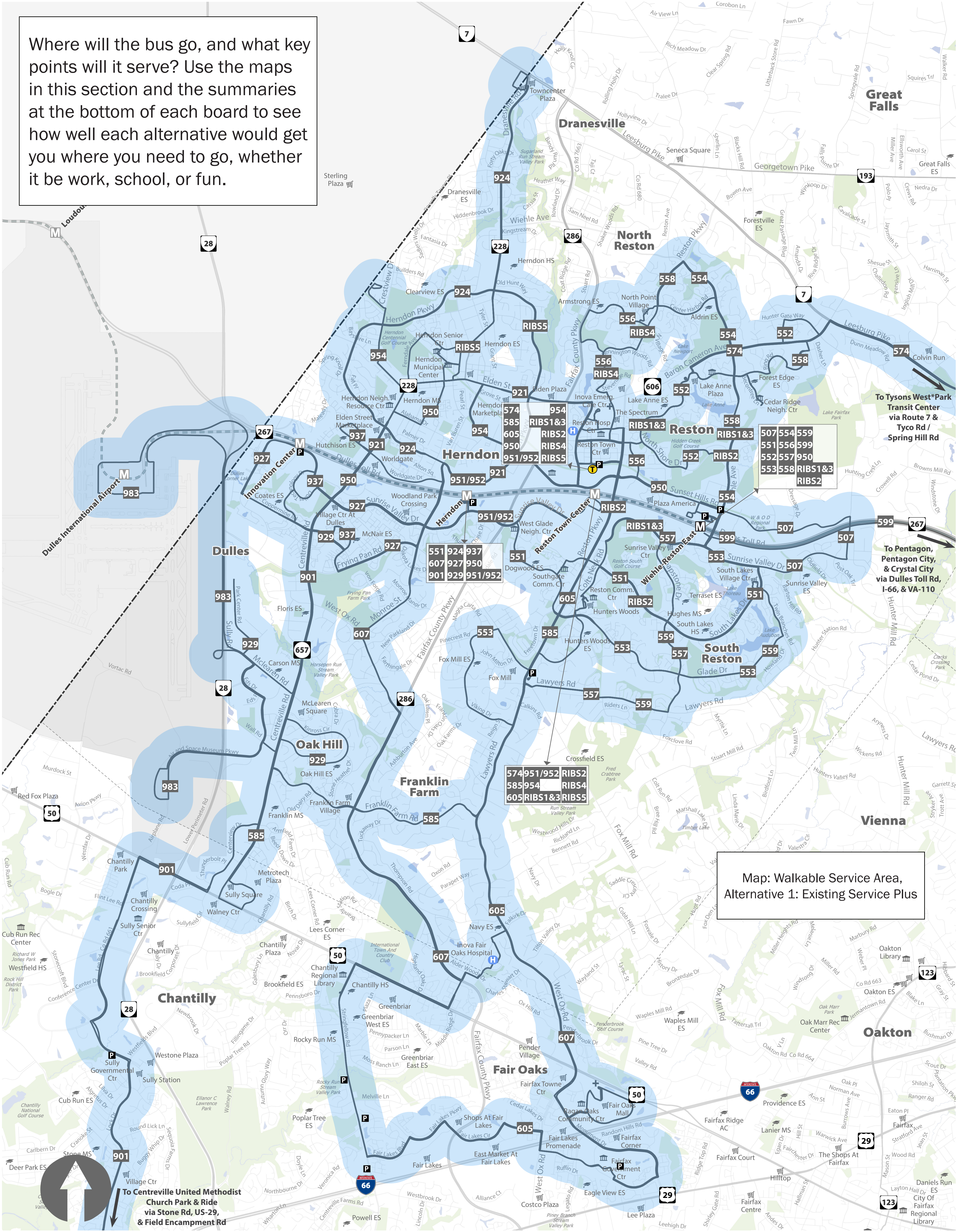


WALKABLE SERVICE AREA



Fairfax Connector Routes

- Proposed Fairfax Connector Route
- Area Within 1/4-Mile of Proposed Route

Regional Transit

- Silver Line
- Silver Line Extension
- Metro Station (existing)
- Metro Station (planned)
- Transit Center

Points of Interest

- School/College
- Government / Library / Community Center
- Hospital
- Medical Facility
- Shopping Center
- Park and Ride

Boundaries

- Study Area
- County




FACILITIES SERVED WITHIN A QUARTER MILE




8 SCHOOLS



2 TRANSIT CENTERS




0 COLLEGES



15 PARK & RIDE LOTS



9 METRO RAIL STATIONS



14 ACTIVITY CENTERS



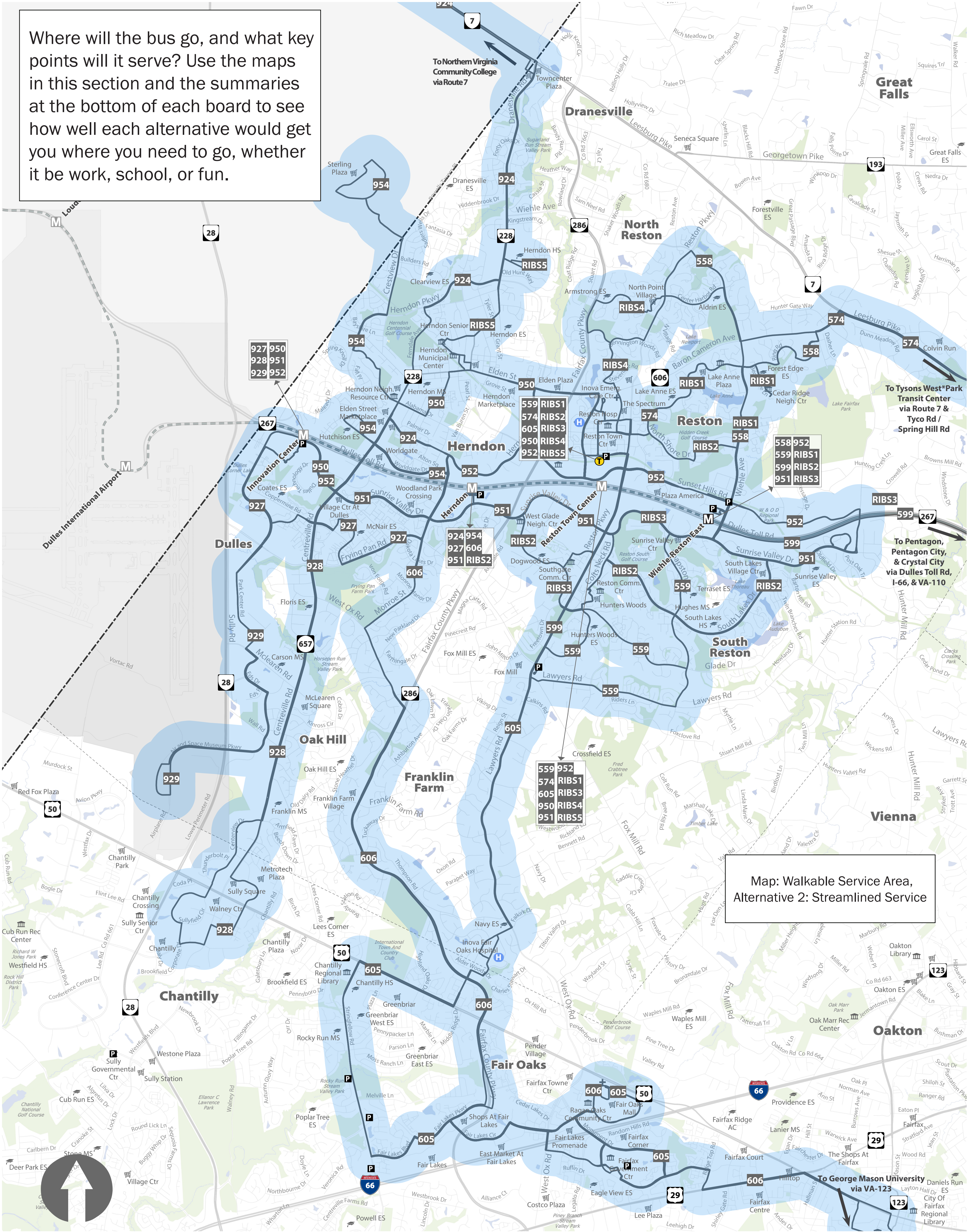
2 HOSPITALS



1 VIRGINIA RAILWAY EXPRESS STATION

WALKABLE SERVICE AREA

Where will the bus go, and what key points will it serve? Use the maps in this section and the summaries at the bottom of each board to see how well each alternative would get you where you need to go, whether it be work, school, or fun.



Map: Walkable Service Area, Alternative 2: Streamlined Service

Fairfax Connector Routes

- Proposed Fairfax Connector Route
- Area Within 1/4-Mile of Proposed Route

Regional Transit

- Silver Line
- Silver Line Extension
- Metro Station (existing)
- Metro Station (planned)
- Transit Center

Points of Interest

- School/College
- Government / Library / Community Center
- Hospital

- Medical Facility
- Shopping Center
- Park and Ride

Boundaries

- Study Area
- County




FACILITIES SERVED WITHIN A QUARTER MILE




7 SCHOOLS



2 TRANSIT CENTERS




2 COLLEGES



12 PARK & RIDE LOTS



8 METRO RAIL STATIONS



16 ACTIVITY CENTERS



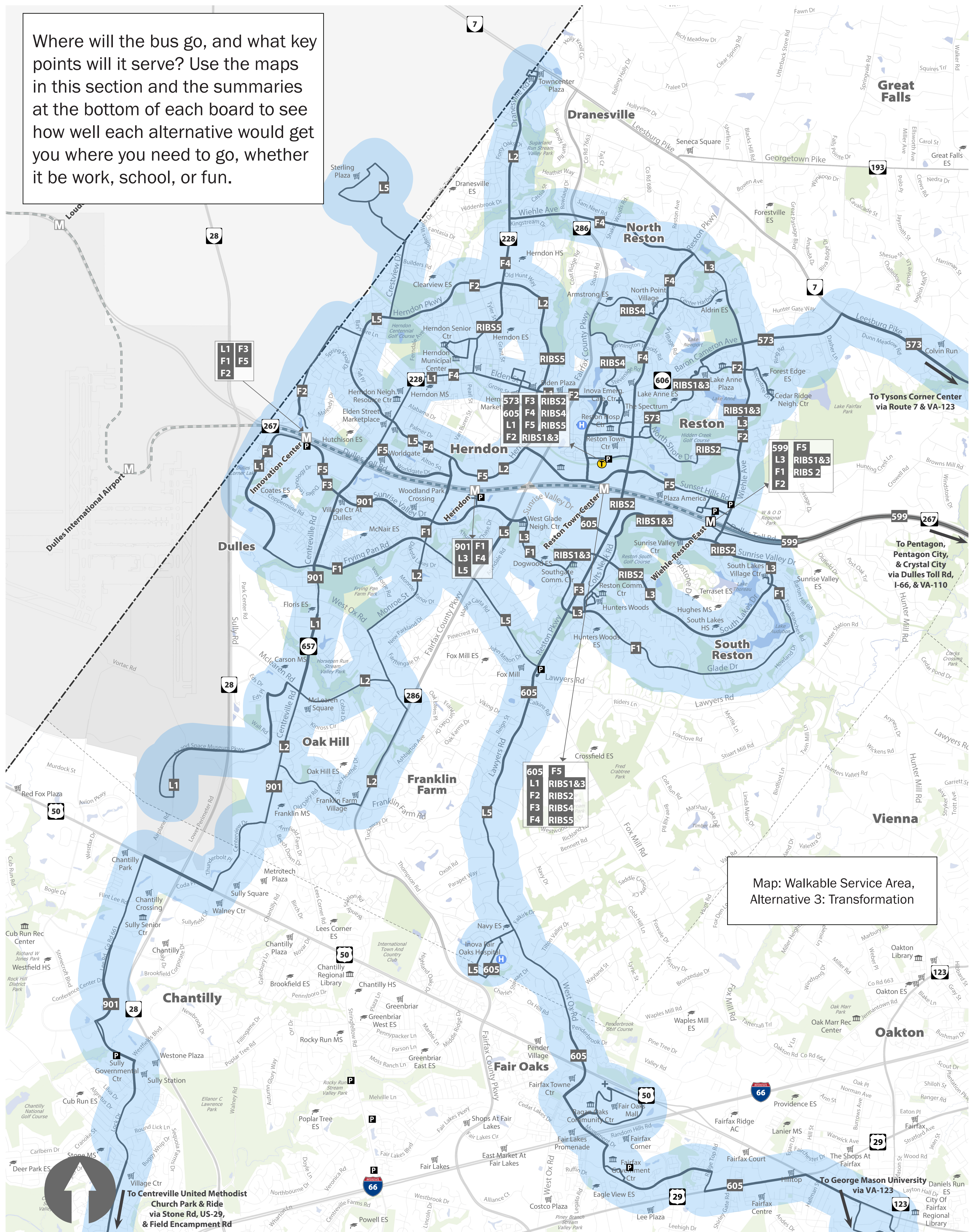
2 HOSPITALS



1 VIRGINIA RAILWAY EXPRESS STATION

WALKABLE SERVICE AREA

Where will the bus go, and what key points will it serve? Use the maps in this section and the summaries at the bottom of each board to see how well each alternative would get you where you need to go, whether it be work, school, or fun.



Fairfax Connector Routes

- Proposed Fairfax Connector Route
- Area Within 1/4-Mile of Proposed Route

Regional Transit

- Silver Line
- Silver Line Extension
- Metro Station (existing)
- Metro Station (planned)
- Transit Center


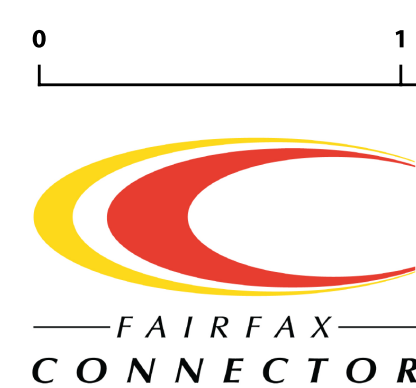
Points of Interest

- School/College
- Government / Library / Community Center
- Hospital

Boundaries

- Study Area
- County

- Medical Facility
- Shopping Center
- Park and Ride



FACILITIES SERVED WITHIN A QUARTER MILE



6
SCHOOLS



1
TRANSIT CENTER




1
COLLEGE



13
PARK & RIDE LOTS



10
METRO RAIL STATIONS



17
ACTIVITY CENTERS



2
HOSPITALS



1
VIRGINIA RAILWAY EXPRESS STATION