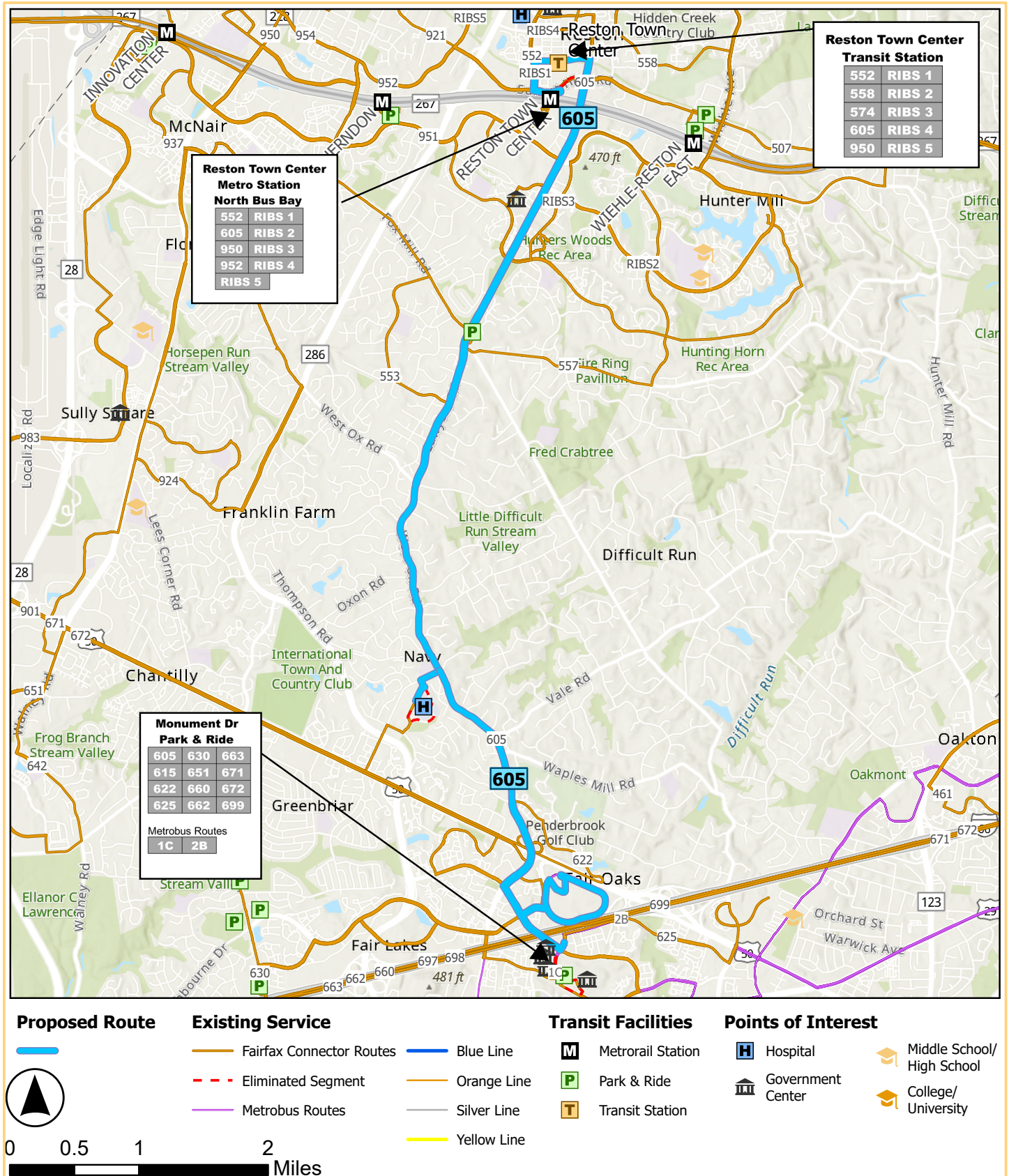


ROUTE 605: RESTON - FAIR OAKS





OVERVIEW	CLASS	Cross County
	DIRECTIONS	Southbound/Northbound
	VIA	Reston Town Center Metro (North), Reston Pkwy, Lawyers Rd, Inova Fair Oaks Hospital, Fair Oaks Mall
	TRANSFERS AVAILABLE	Connector 552, 553, 557, 558, 574, 615, 950, 951, 952, RIBS1, RIBS2, RIBS3, RIBS4, RIBS5, 622, 625, 630, 651, 660, 662, 663, 671, 672, 699; Metrobus 1C, 2B
	IMPROVEMENT(S)	Route is realigned to serve Monument Dr. P&R/Transit Center, and connects to Route 615, for a one-seat ride to Fairfax County Government Ctr. and Fair Lakes area

LEVEL OF SERVICE			WEEKDAY		SATURDAY	SUNDAY
	PROPOSED ROUTE 605	SERVICE HOURS	6:00 AM - 10:26 PM		7:00 AM - 9:56 PM	7:00 AM - 9:56 PM
		FREQUENCY	RUSH	30 mins	45 mins	45 mins
			NON-RUSH	45 mins		

FACILITIES SERVED WITHIN A QUARTER MILE



0
HIGH/MIDDLE
SCHOOLS



1
TRANSIT
CENTERS




0
COLLEGES



2
PARK &
RIDE LOTS



1
METRORAIL
STATIONS



3
ACTIVITY
CENTERS

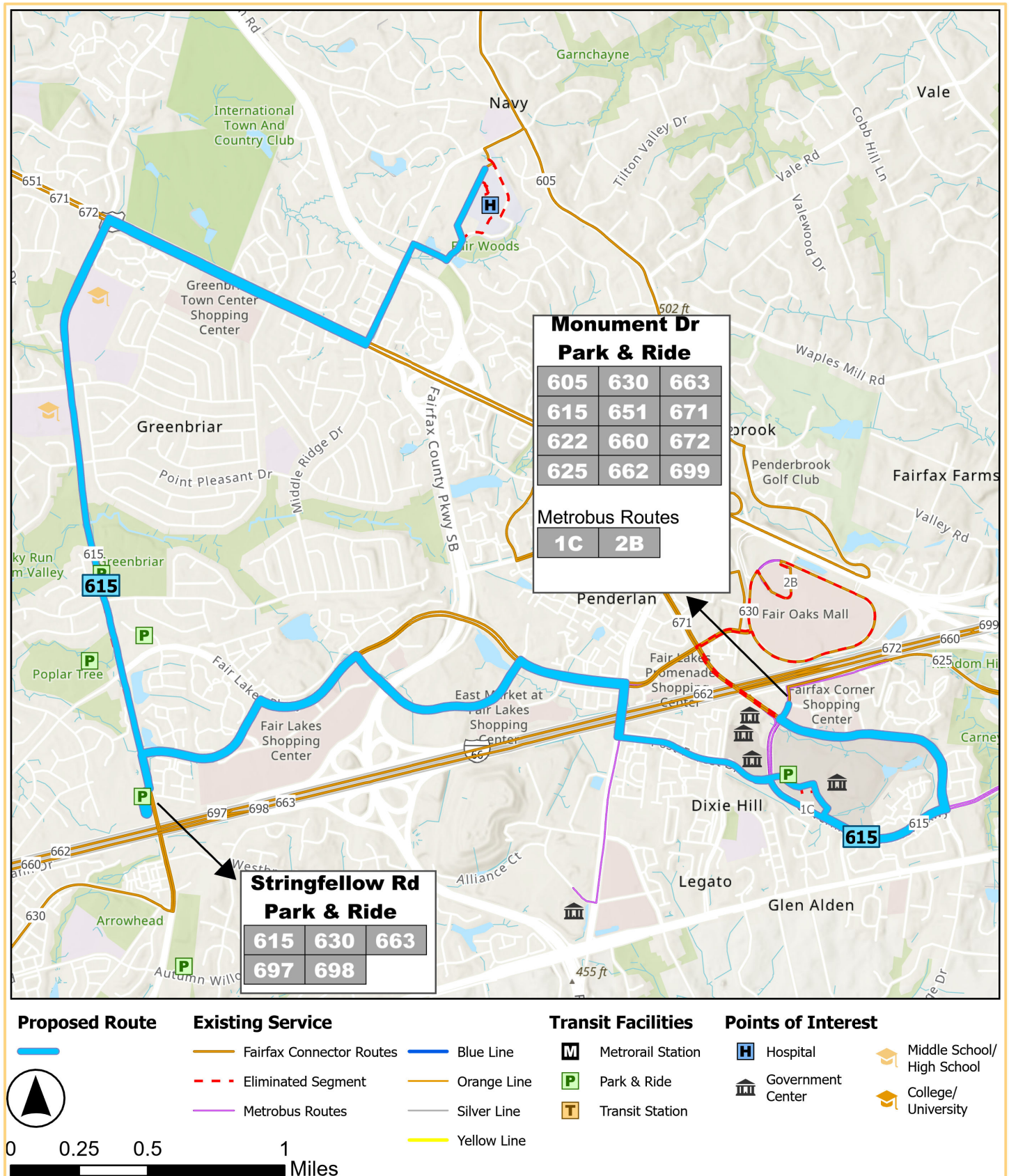


1
HOSPITALS



4
COMMUNITY /
HUMAN SERVICES
CENTERS

ROUTE 615: MONUMENT DRIVE TRANSIT CENTER - GREENBRIAR





OVERVIEW	CLASS	Local
	DIRECTIONS	Southbound/Northbound
	VIA	Fair Lakes, Fairfax County Government Center, Stringfellow P&R
	TRANSFERS AVAILABLE	Connector 605, 622, 625, 630, 651, 660, 662, 663, 671, 672, 697, 698, 699; Metrobus 1C, 2B
	IMPROVEMENT(S)	Route connectivity is improved via Stringfellow Park and Ride. Route is realigned to serve Monument Dr. P&R/Transit Center, where it will connect to Route 605, for a one-seat ride to Fair Oaks Mall and Reston

LEVEL OF SERVICE	PROPOSED ROUTE 615	WEEKDAY		SATURDAY	SUNDAY
		SERVICE HOURS		6:41 AM - 9:47 PM	7:40 AM - 9:48 PM
		FREQUENCY	RUSH	30 mins	45 mins
			NON-RUSH	45 mins	

FACILITIES SERVED WITHIN A QUARTER MILE



2
HIGH/MIDDLE
SCHOOLS



0
TRANSIT
CENTERS




0
COLLEGES



6
PARK &
RIDE LOTS



0
METRORAIL
STATIONS



1
ACTIVITY
CENTERS

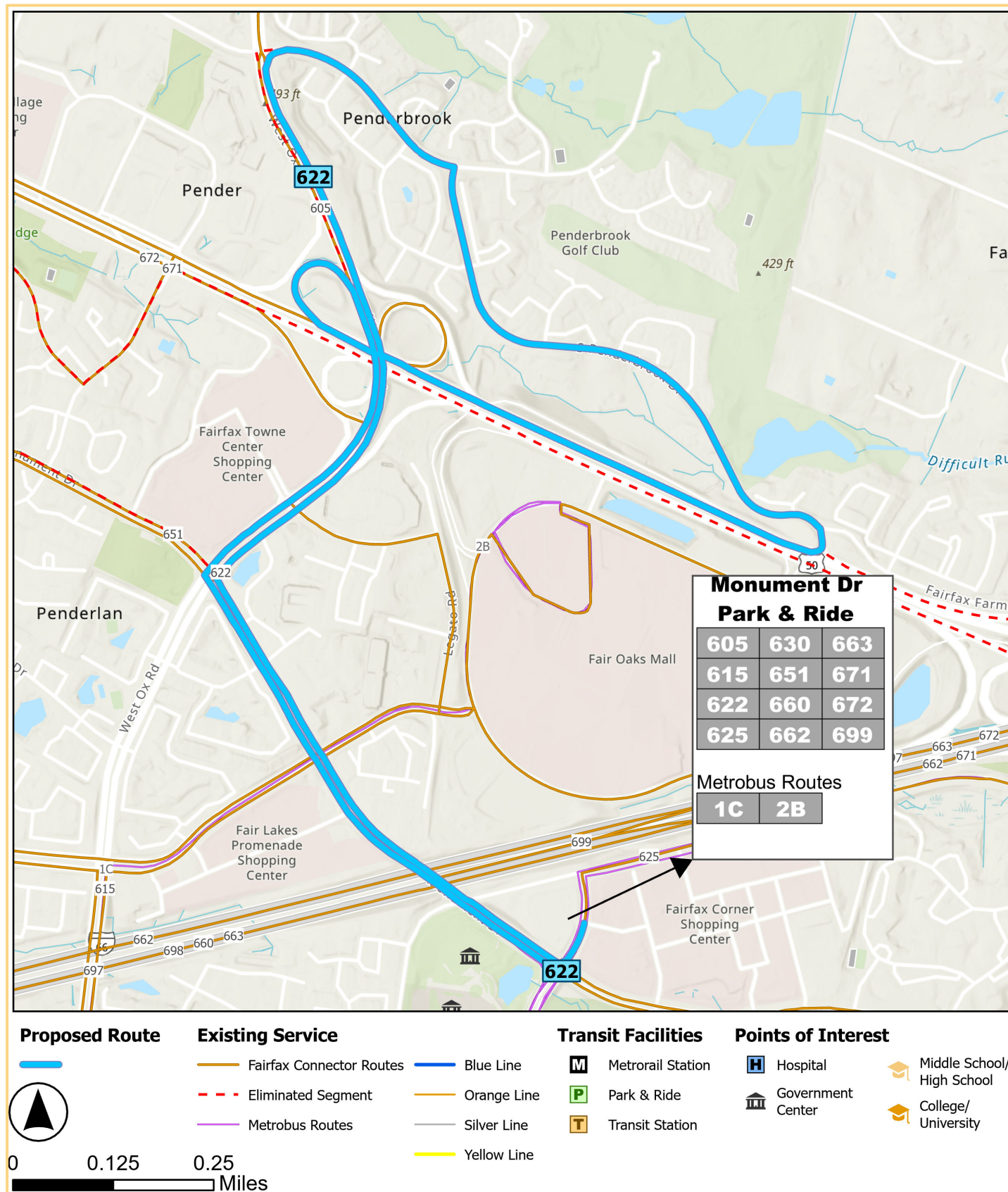


1
HOSPITALS



2
COMMUNITY /
HUMAN SERVICES
CENTERS

ROUTE 622: FAIRFAX TOWNE CENTER





OVERVIEW	CLASS	Circulator
	DIRECTIONS	Circular (Clockwise)
	VIA	Monument Dr. P&R/Transit Center, Fairfax Towne Center, West Ox Rd, Penderbrook Dr.
	TRANSFERS AVAILABLE	Connector 605, 615, 625, 630, 651, 660, 662, 663, 671, 672, 699; Metrobus 1C, 2B
	IMPROVEMENT(S)	Route is now focused on providing more local links and connection, new weekend service

LEVEL OF SERVICE			WEEKDAY		SATURDAY	SUNDAY
	PROPOSED ROUTE 622	SERVICE HOURS	6:00 AM - 11:20 PM		7:00 AM - 11:20 PM	7:00 AM - 10:20 PM
		FREQUENCY	RUSH	30 mins	60 mins	60 mins
			NON-RUSH	60 mins		

FACILITIES SERVED WITHIN A QUARTER MILE



0
HIGH/MIDDLE
SCHOOLS



0
TRANSIT
CENTERS



0
COLLEGES



2
PARK &
RIDE LOTS



0
METRO RAIL
STATIONS



2
ACTIVITY
CENTERS

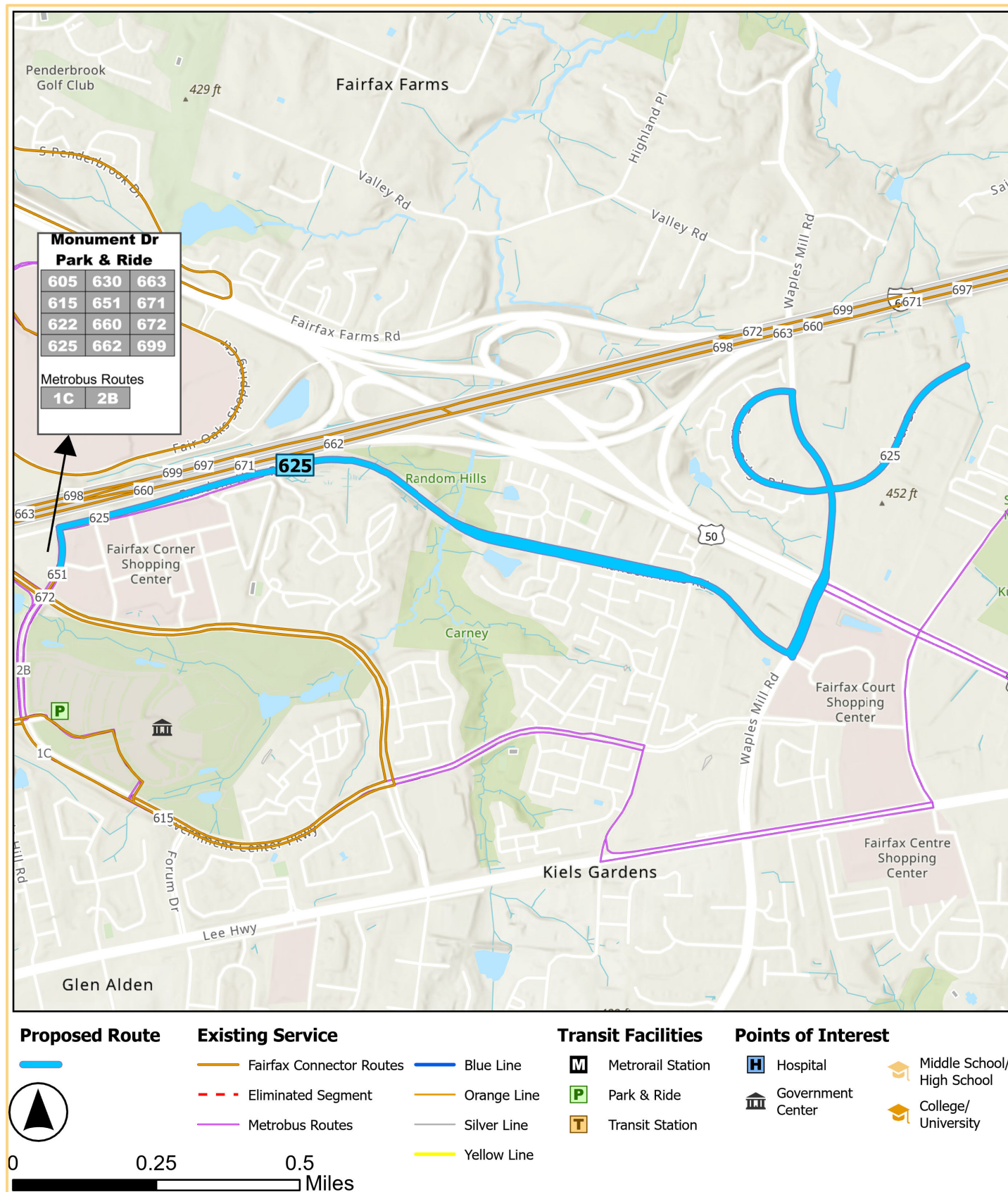


0
HOSPITALS



5
GOVERNMENT/
COMMUNITY / HUMAN
SERVICES CENTERS

ROUTE 625: RANDOM HILLS - PENDER DRIVE





OVERVIEW	CLASS	Local
	DIRECTIONS	Eastbound/Westbound
	VIA	Random Hills Rd, Waples Mill Dr, Fairfax Ridge Rd
	TRANSFERS AVAILABLE	Connector 605, 615, 622, 630, 651, 660, 662, 663, 671, 672, 699; Metrobus 1C, 2B
	IMPROVEMENT(S)	New route providing service on Random Hills Rd and Pender Dr.

LEVEL OF SERVICE			WEEKDAY		SATURDAY	SUNDAY
	PROPOSED ROUTE 625	SERVICE HOURS	6:00 AM - 6:52 PM		No Service	No Service
		FREQUENCY	RUSH	30 mins	No Service	No Service
			NON-RUSH	30 mins		

FACILITIES SERVED WITHIN A QUARTER MILE



0
HIGH/MIDDLE
SCHOOLS



0
TRANSIT
CENTERS



0
COLLEGES



1
PARK &
RIDE LOTS



0
METRO
RAIL
STATIONS



2
ACTIVITY
CENTERS

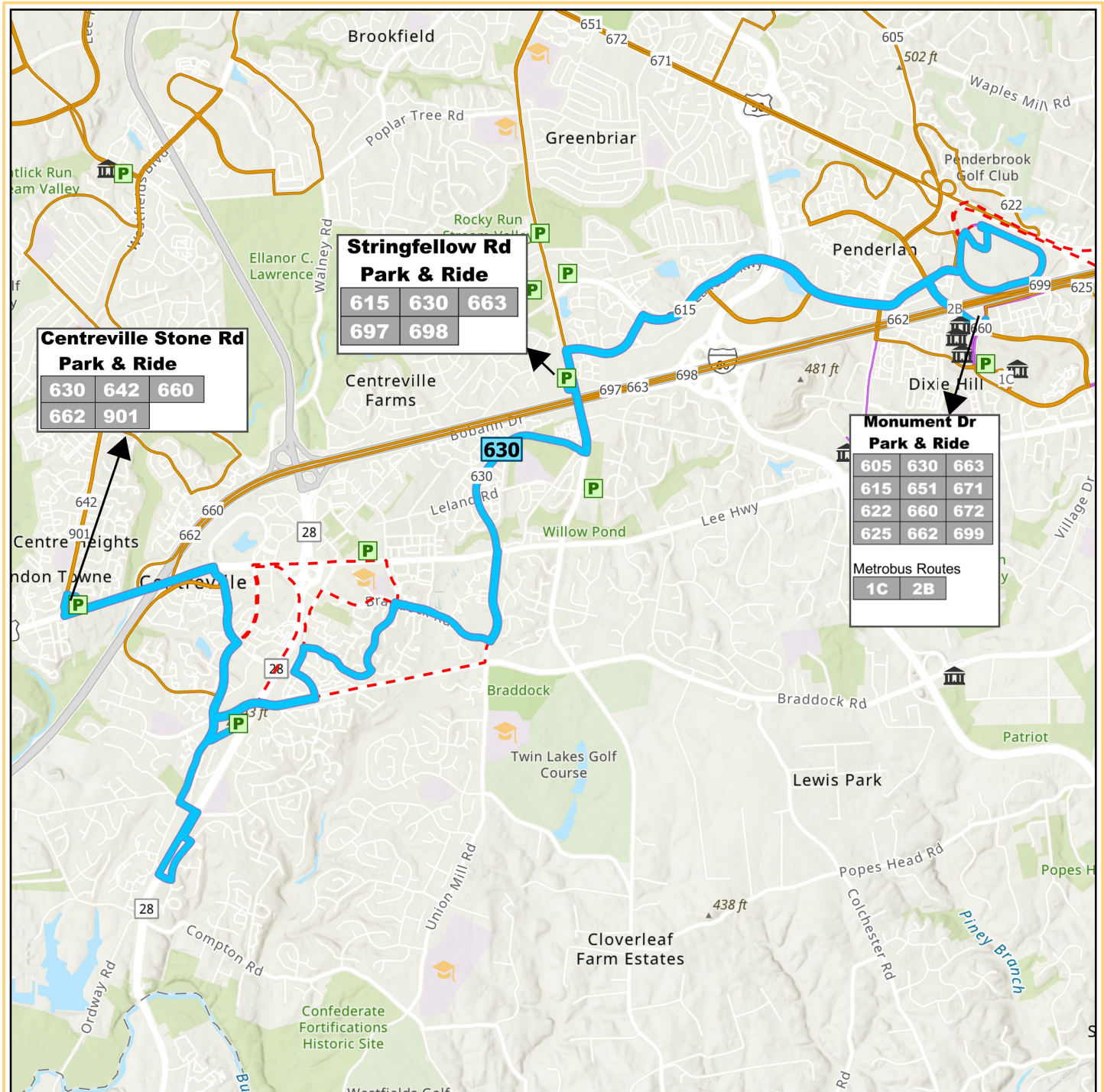


0
HOSPITALS



4
GOVERNMENT/
COMMUNITY / HUMAN
SERVICES CENTERS

ROUTE 630: CENTREVILLE - MONUMENT



Proposed Route



0 0.5 1 2 Miles

Existing Service

- Fairfax Connector Routes
- Eliminated Segment
- Metrobus Routes
- Blue Line
- Orange Line
- Silver Line
- Yellow Line

Transit Facilities

- Metrail Station
- Park & Ride
- Transit Station

Points of Interest

- Hospital
- Government Center
- Middle School/High School
- College/University

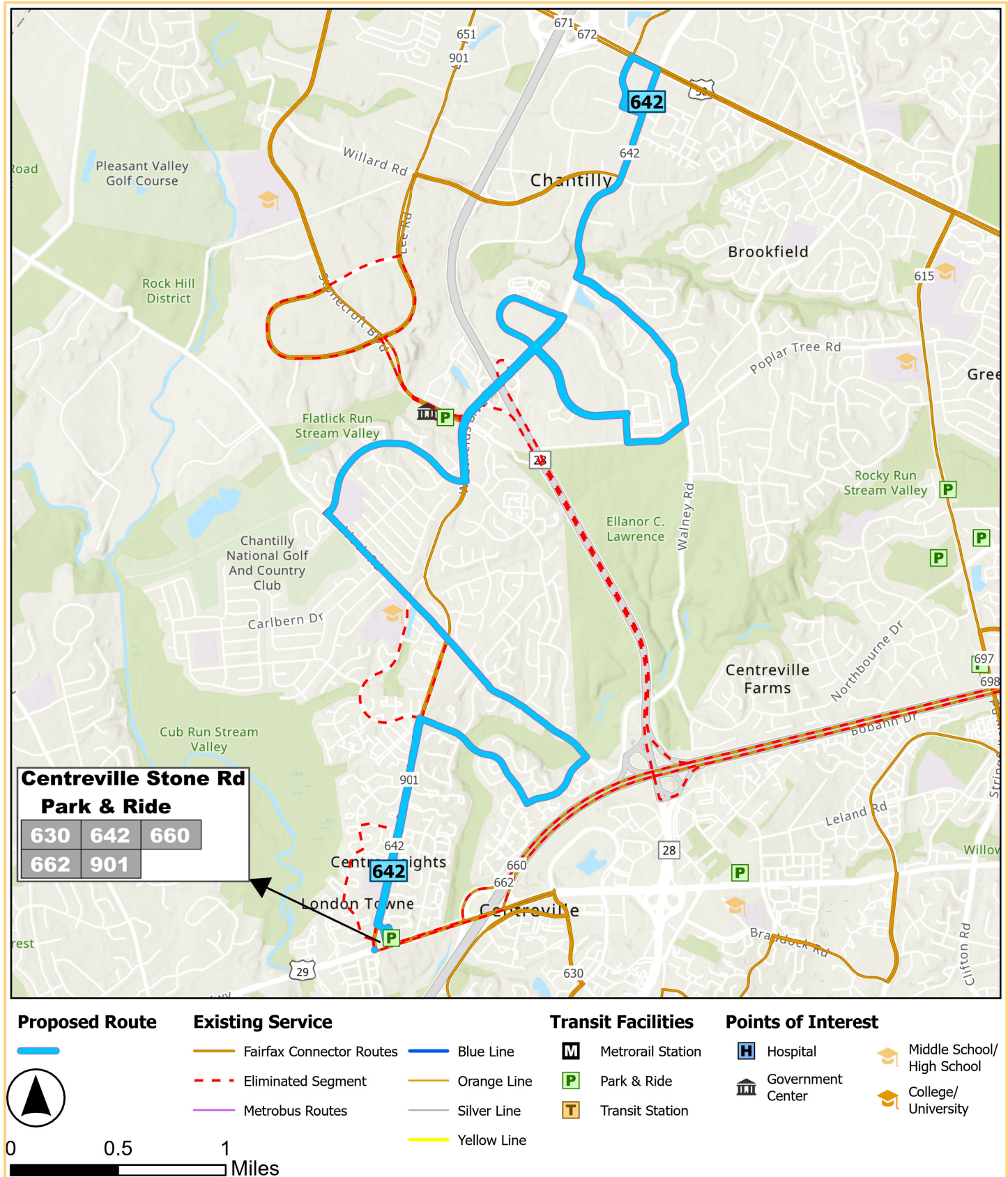


OVERVIEW	CLASS	Local
	DIRECTIONS	Eastbound/Westbound
	VIA	Machen Rd, Centerwood Dr, Braddock Rd, Stringfellow Rd, Fair Lakes, Fair Oaks Mall
	TRANSFERS AVAILABLE	Connector 605, 615, 622, 625, 642, 651, 660, 662, 663, 671, 672, 697, 698, 699, 901; Metrobus 1C, 2B
	IMPROVEMENT(S)	Route is realigned with improved frequencies and span, and new service to the southern part of Centreville

LEVEL OF SERVICE	PROPOSED ROUTE 630	SERVICE HOURS	WEEKDAY		SATURDAY	SUNDAY
			5:05 AM - 11:50 PM		7:03 AM - 11:50 PM	7:05 AM - 10:50 PM
			FREQUENCY	PEAK	60 mins	60 mins
				OFF-PEAK		
				30 mins		
				60 mins		

FACILITIES SERVED WITHIN A QUARTER MILE			
0 HIGH/MIDDLE SCHOOLS	0 TRANSIT CENTERS	0 COLLEGES	6 PARK & RIDE LOTS
0 METRORAIL STATIONS	2 ACTIVITY CENTERS	0 HOSPITALS	7 GOVERNMENT/ COMMUNITY / HUMAN SERVICES CENTERS

ROUTE 642: CENTREVILLE - CHANTILLY





OVERVIEW	CLASS	Feeder
	DIRECTIONS	Northbound/Southbound
	VIA	Stone Rd, Awbrey Patent Dr, Braddock Rd
	TRANSFERS AVAILABLE	Connector 630, 651, 660, 662, 671, 672, 901
	IMPROVEMENT(S)	Route will provide connections to several routes at Centreville (Stone Rd) Park & Ride

LEVEL OF SERVICE			WEEKDAY		SATURDAY	SUNDAY
	PROPOSED ROUTE 642	SERVICE HOURS	5:30 AM - 9:26 PM		7:00 AM - 9:26 PM	7:00 AM - 7:56 PM
		FREQUENCY	RUSH	30 mins	60 mins	60 mins
			NON-RUSH	60 mins		

FACILITIES SERVED WITHIN A QUARTER MILE



0
HIGH/MIDDLE
SCHOOLS



0
TRANSIT
CENTERS




0
COLLEGES



1
PARK &
RIDE LOTS



0
METRORAIL
STATIONS



1
ACTIVITY
CENTERS

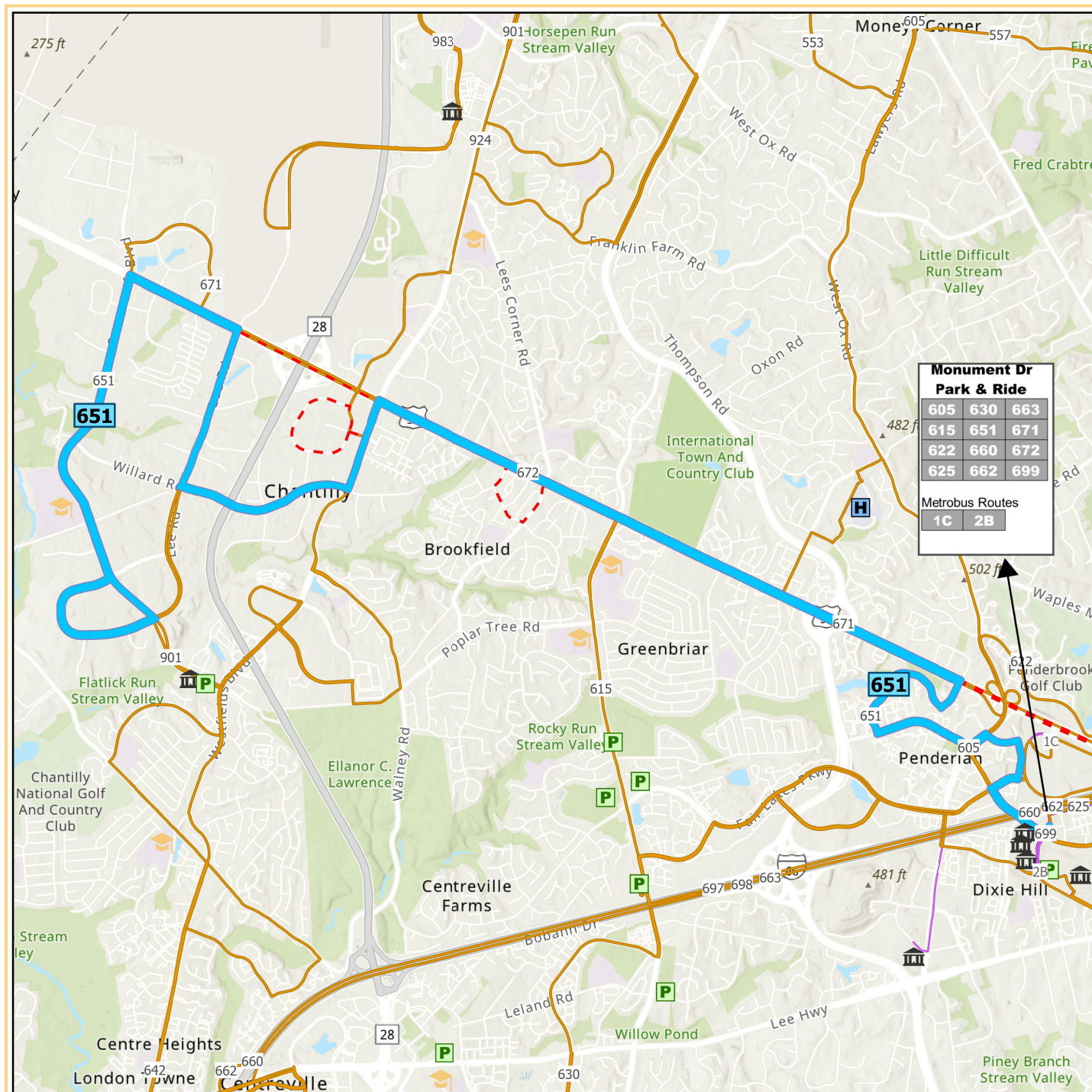


0
HOSPITALS



2
GOVERNMENT/
COMMUNITY / HUMAN
SERVICES CENTERS

ROUTE 651: SULLYFIELD - MONUMENT



Monument Dr Park & Ride		
605	630	663
615	651	671
622	660	672
625	662	699
Metrobus Routes		
1C	2B	

Proposed Route



Existing Service


- Fairfax Connector Routes
- Eliminated Segment
- Metrobus Routes
- Blue Line
- Orange Line
- Silver Line
- Yellow Line

Transit Facilities

- Metrorail Station
- Park & Ride
- Transit Station

Points of Interest

- Hospital
- Government Center
- Middle School/High School
- College/University



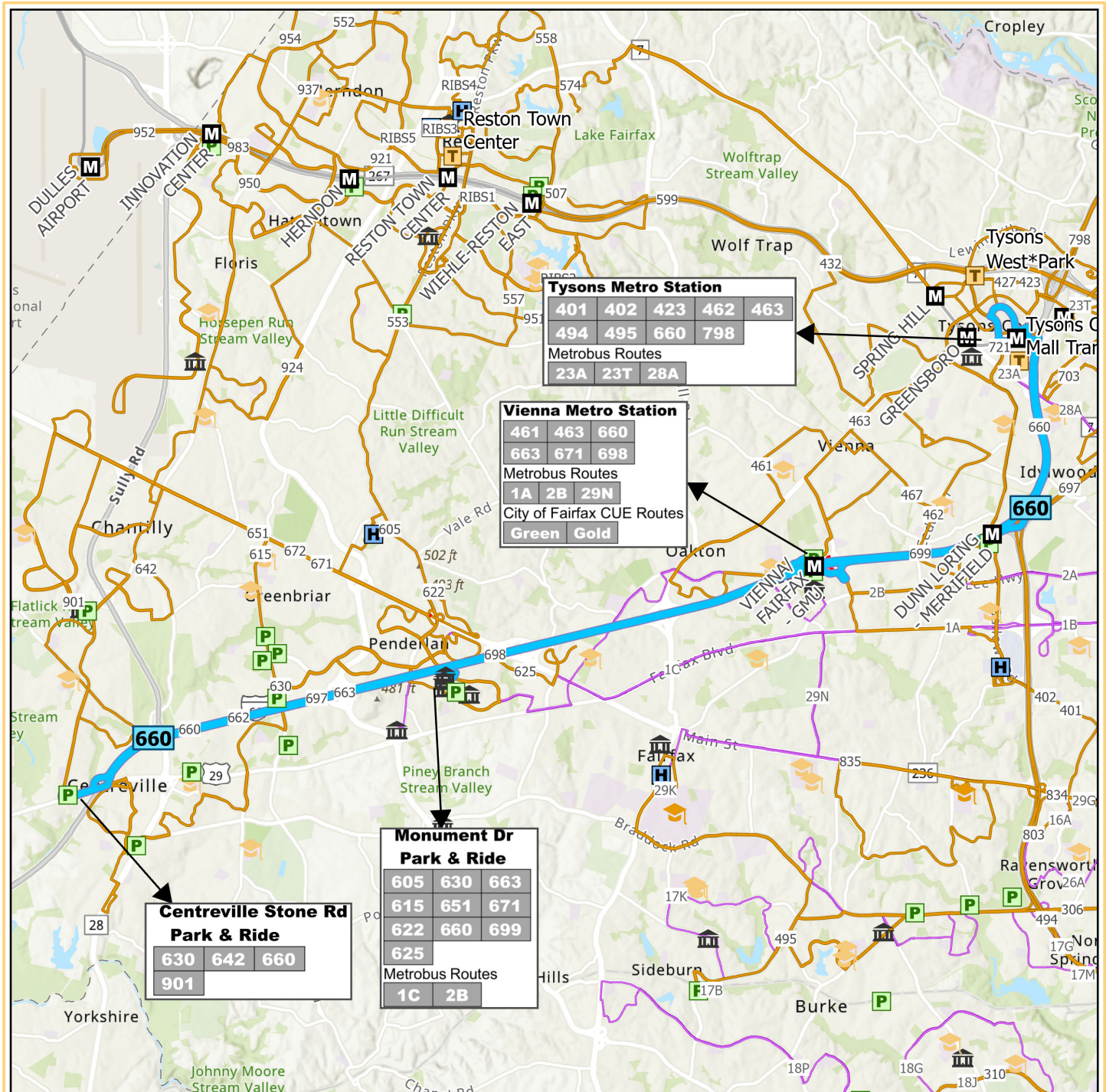
OVERVIEW	CLASS	Local
	DIRECTIONS	Eastbound/Westbound
	VIA	Stonecroft Blvd, Conference Center Dr, Newbrook Dr, Walney Rd, Route 50, Fair Ridge
	TRANSFERS AVAILABLE	Connector 605, 615, 622, 625, 630, 642, 660, 662, 663, 671, 672, 699, 901; Metrobus 1C, 2B
	IMPROVEMENT(S)	New seven days-a-week service with new and improved links to the Westfields, Chantilly, and Fair Ridge areas

LEVEL OF SERVICE	PROPOSED ROUTE 651	SERVICE HOURS	WEEKDAY		SATURDAY	SUNDAY
			5:45 AM - 11:05 PM		7:15 AM - 11:05 PM	7:15 AM - 10:05 PM
		FREQUENCY	PEAK	30 mins	60 mins	60 mins
			OFF-PEAK	60 mins		

FACILITIES SERVED WITHIN A QUARTER MILE

1 HIGH/MIDDLE SCHOOLS	0 TRANSIT CENTERS	0 COLLEGES	3 PARK & RIDE LOTS
0 METRORAIL STATIONS	3 ACTIVITY CENTERS	0 HOSPITALS	5 GOVERNMENT / COMMUNITY / HUMAN SERVICES CENTERS

ROUTE 660: STONE ROAD - MONUMENT - TYSONS



Proposed Route



0 1 2 4 Miles

Existing Service

- Fairfax Connector Routes
- Eliminated Segment
- Metrobus Routes
- Blue Line
- Orange Line
- Silver Line
- Yellow Line

Transit Facilities

- Metrorail Station
- Park & Ride
- Transit Station

Points of Interest

- Hospital
- Government Center
- Middle School/High School
- College/University



OVERVIEW	CLASS	Cross-County Connector
	DIRECTIONS	Eastbound/Westbound
	VIA	I-66, Vienna Metrorail Station, I-495 Express Lanes
	TRANSFERS AVAILABLE	Connector: 401, 402, 423, 461, 462, 463, 467, 494, 495, 605, 615, 622, 625, 630, 642, 651, 663, 671, 698, 699, 721, 798, 901; Metrorail: Orange/Silver Line; Metrobus: 1A,1C, 2B, 23A, 23T, 28A, 29N; CUE: Green, Gold
	IMPROVEMENT(S)	Route is realigned to serve Monument Dr. Transit Center

LEVEL OF SERVICE			WEEKDAY		SATURDAY	SUNDAY
	PROPOSED ROUTE 660	SERVICE HOURS	5:00 AM - 10:04 AM — 3:00 PM - 8:39 PM		No Service	No Service
		FREQUENCY	RUSH	10 -15 mins	No Service	No Service
			NON-RUSH	No Service		

FACILITIES SERVED WITHIN A QUARTER MILE



0
HIGH/MIDDLE
SCHOOLS



0
TRANSIT
CENTERS



0
COLLEGES



4
PARK &
RIDE LOTS



2
METRORAIL
STATIONS



5
ACTIVITY
CENTERS

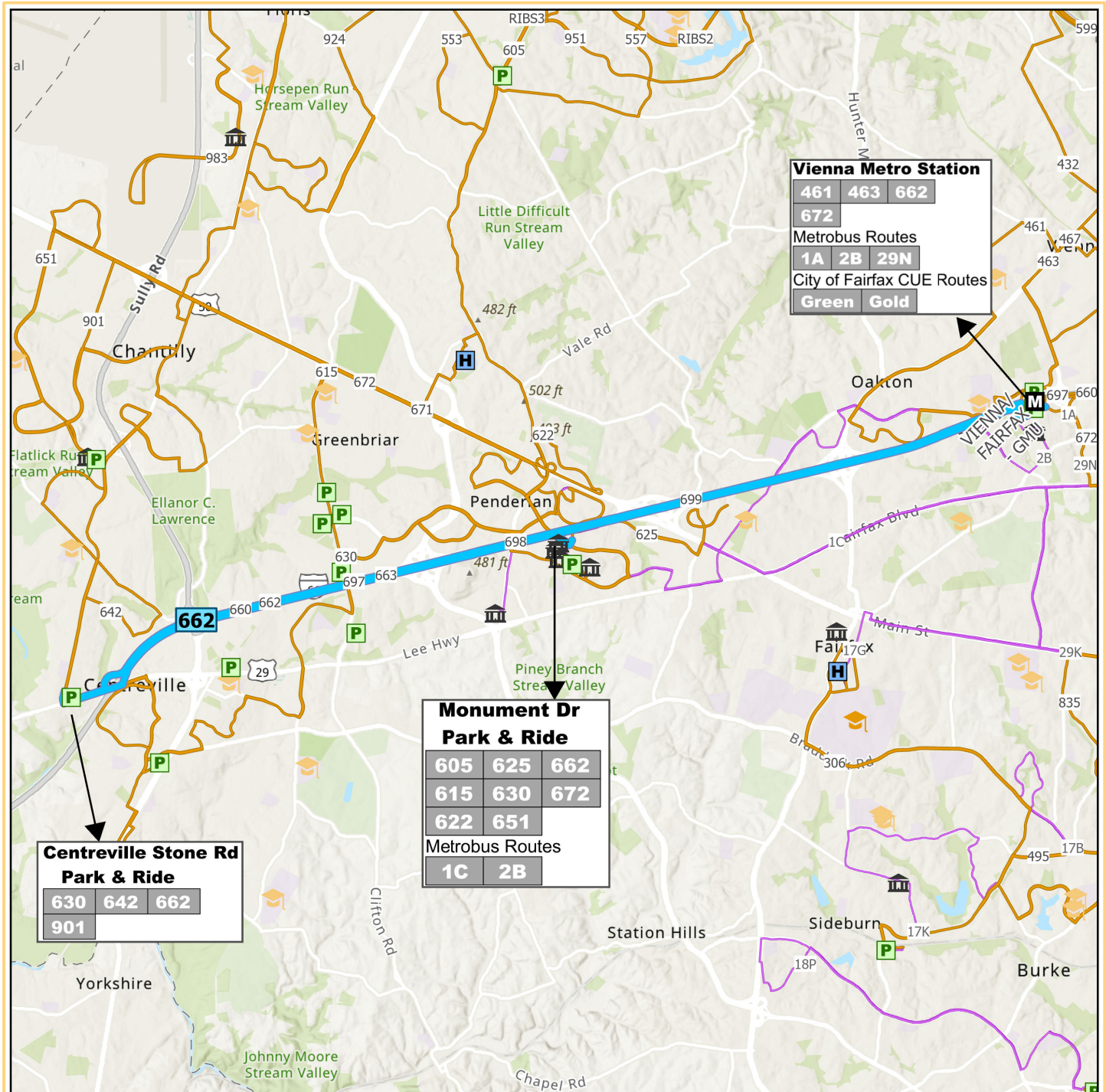


0
HOSPITALS



9
GOVERNMENT/
COMMUNITY / HUMAN
SERVICES CENTERS

ROUTE 662: CENTREVILLE (STONE RD) PARK & RIDE - VIENNA



Proposed Route



0 1 2 Miles

Existing Service

- Fairfax Connector Routes
- - - Eliminated Segment
- Metrobus Routes
- Blue Line
- Orange Line
- Silver Line
- Yellow Line

Transit Facilities

- Metrorail Station
- Park & Ride
- Transit Station

Points of Interest

- Hospital
- Government Center
- Middle School/High School
- College/University

METRORAIL STATION



OVERVIEW	CLASS	Cross County
	DIRECTIONS	Eastbound/Westbound
	VIA	I-66, Monument Dr. P&R/Transit Center
	TRANSFERS AVAILABLE	Connector 461, 463, 605, 615, 622, 625, 630, 642, 651, 672, 901; Metro rail Orange Line; Metro bus 1A, 1C, 2B, 29N; CUE Green, Gold
	IMPROVEMENT(S)	New off-peak and weekend service between Centreville (Stone Rd) Park & Ride and the Vienna Metro station

			WEEKDAY	SATURDAY	SUNDAY
LEVEL OF SERVICE	PROPOSED ROUTE 662	SERVICE HOURS	9:30 AM - 3:23 PM — 7:30 PM - 11:23 PM	7:00 AM - 11:23 PM	7:00 AM - 10:23 PM
		FREQUENCY	RUSH	30 mins	30 mins
			NON-RUSH		

FACILITIES SERVED WITHIN A QUARTER MILE



0
HIGH/MIDDLE
SCHOOLS



0
TRANSIT
CENTERS




0
COLLEGES



4
PARK &
RIDE LOTS



1
METRORAIL
STATIONS



2
ACTIVITY
CENTERS

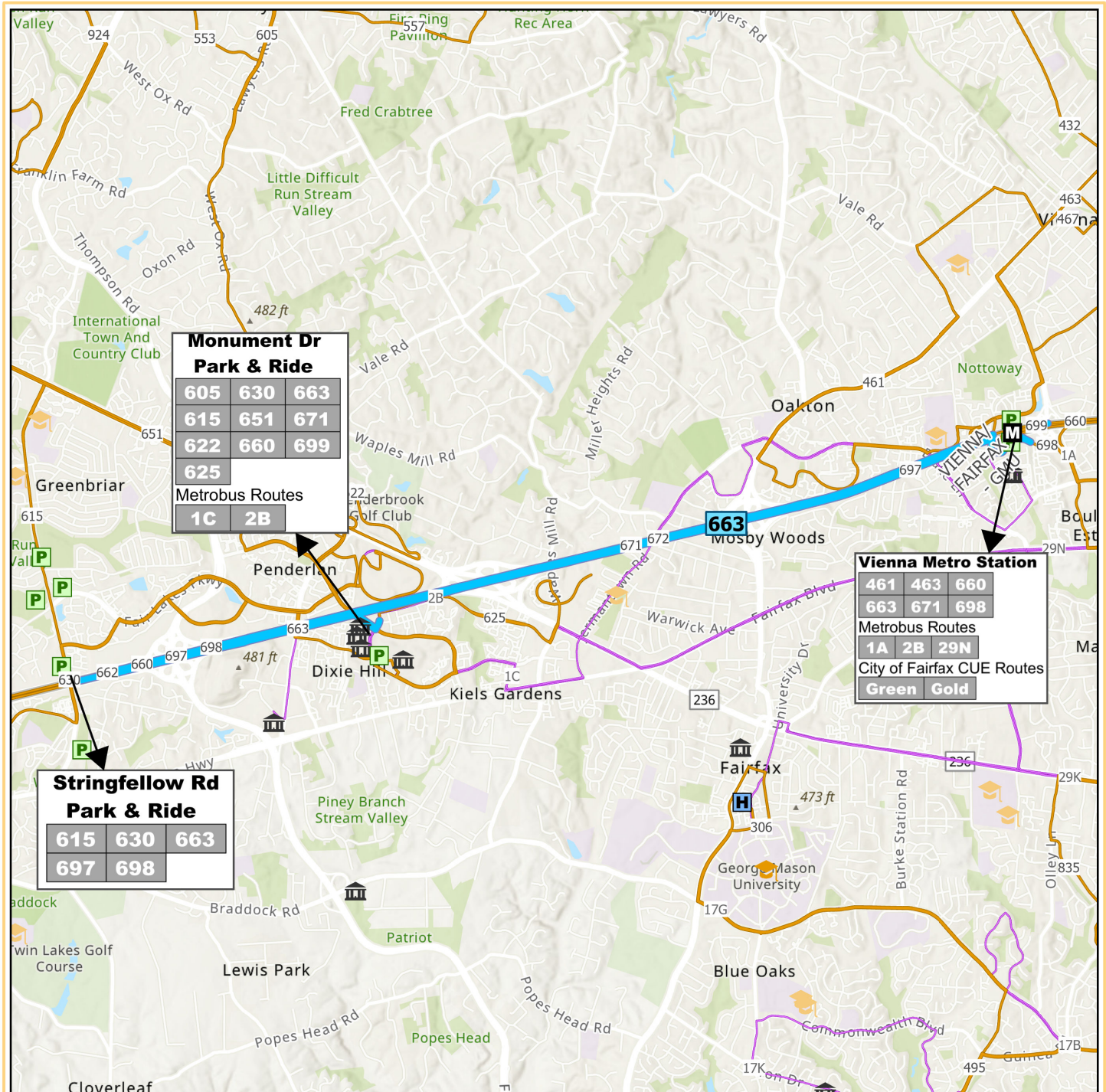


0
HOSPITALS



7
GOVERNMENT/
COMMUNITY / HUMAN
SERVICES CENTERS

ROUTE 663: STRINGFELLOW - MONUMENT - VIENNA METRORAIL



Proposed Route



Existing Service

- Fairfax Connector Routes
- Eliminated Segment
- Metrobus Routes
- Blue Line
- Orange Line
- Silver Line
- Yellow Line

Transit Facilities

- Metrail Station
- Park & Ride
- Transit Station

Points of Interest

- Hospital
- Government Center
- Middle School/High School
- College/University

0 1.5 3 Miles

STATION



OVERVIEW	CLASS	Feeder
	DIRECTIONS	Eastbound/Westbound
	VIA	I-66
	TRANSFERS AVAILABLE	Connector 461, 463, 605, 615, 622, 625, 630, 651, 660, 671, 697, 698, 699; Metrobus 1A, 1C, 2B, 29N; Metrorail Orange Line; CUE Green, Gold
	IMPROVEMENT(S)	New Route to serve Vienna Metrorail Station, via Monument Dr. P&R/Transit Center

			WEEKDAY	SATURDAY	SUNDAY
LEVEL OF SERVICE	PROPOSED ROUTE 663	SERVICE HOURS	5:02 AM - 8:42 AM — 3:43 PM - 7:23 PM	No Service	No Service
		FREQUENCY	PEAK	No Service	No Service
			20 mins		
			OFF-PEAK		
			No Service		

FACILITIES SERVED WITHIN A QUARTER MILE



0
HIGH/MIDDLE
SCHOOLS



2
TRANSIT
CENTERS



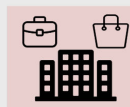
0
COLLEGES



4
PARK &
RIDE LOTS



1
METRORAIL
STATIONS



2
ACTIVITY
CENTERS

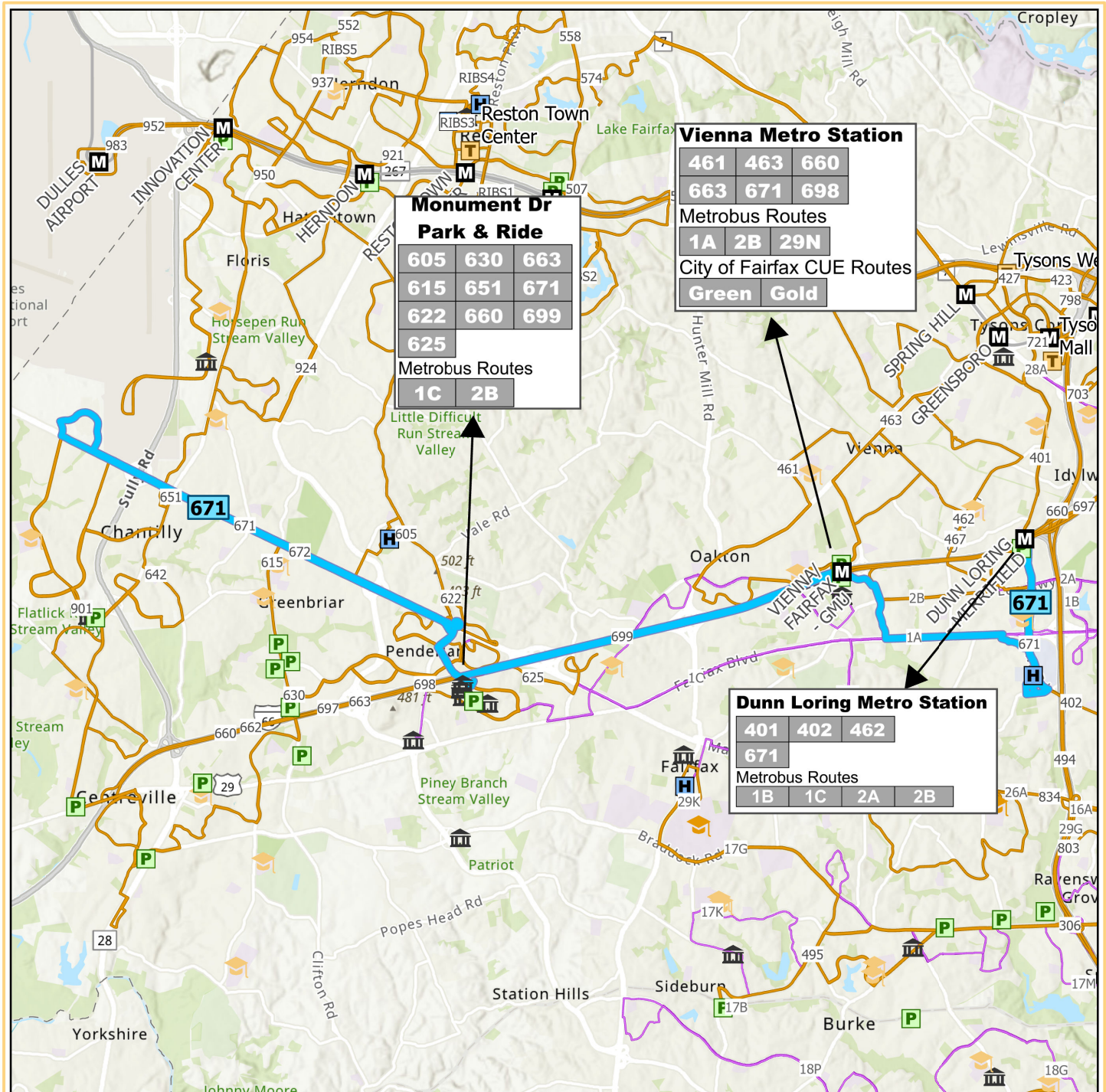


0
HOSPITALS



7
COMMUNITY /
HUMAN SERVICES
CENTERS

ROUTE 671: CHANTILLY - DUNN LORING METRORAIL STATION



Proposed Route

Blue Line

Existing Service

Fairfax Connector Routes

Eliminated Segment

Metrobus Routes

Blue Line

Orange Line

Silver Line

Yellow Line

Transit Facilities

Metro Station

Park & Ride

Transit Station

Points of Interest

Hospital

Government Center

Middle School/High School

College/University



0 0.5 1 2 Miles



OVERVIEW	CLASS	Cross County
	DIRECTIONS	Eastbound/Westbound
	VIA	Route 50, Monument Dr. P&R/Transit Center, I-66, Inova Fairfax Hospital, and Vienna Metro Station
	TRANSFERS AVAILABLE	Connector 401, 402, 461, 462, 463, 467, 605, 615, 622, 625, 630, 642, 651, 660, 663, 698, 699, 901; Metrorail Orange Line; Metrobus 1A, 1B, 1C, 2A, 2B, 29N; CUE Green, Gold
	IMPROVEMENT(S)	New peak service from Chantilly to Dunn Loring Metro station; via Inova Fairfax Hospital, Monument Dr. P&R/Transit Center, and Vienna Metro station

			WEEKDAY	SATURDAY	SUNDAY
LEVEL OF SERVICE	PROPOSED ROUTE 671	SERVICE HOURS	5:20 AM - 9:59 AM — 2:57 PM - 7:42 PM	No Service	No Service
		FREQUENCY	RUSH	No Service	No Service
			30 mins		
			NON-RUSH		
			No Service		

FACILITIES SERVED WITHIN A QUARTER MILE



1
HIGH/MIDDLE
SCHOOLS



0
TRANSIT
CENTERS



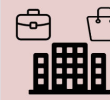
0
COLLEGES



4
PARK &
RIDE LOTS



2
METRO
RAIL
STATIONS



5
ACTIVITY
CENTERS

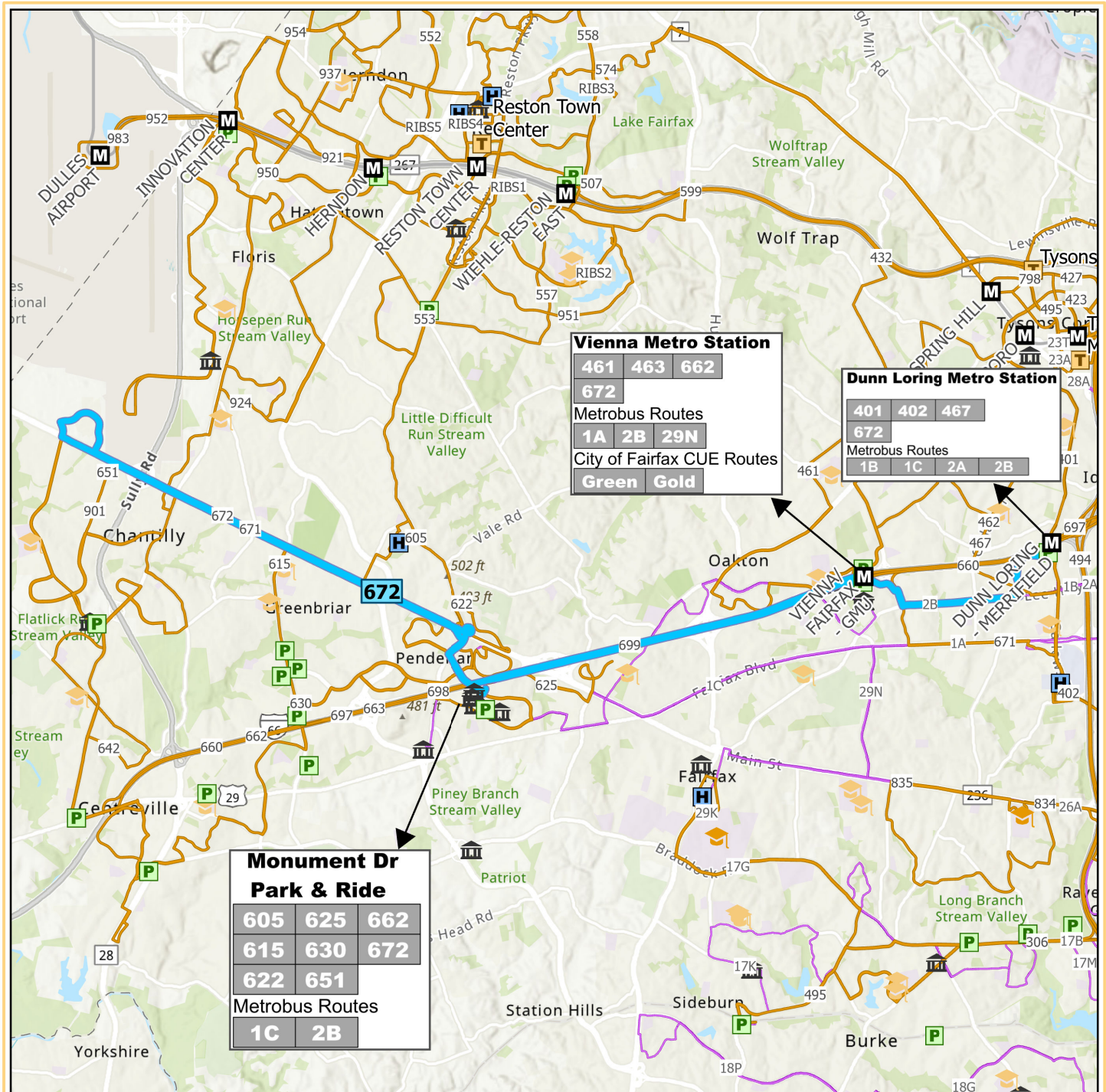


1
HOSPITALS



8
GOVERNMENT/
COMMUNITY / HUMAN
SERVICES CENTERS

ROUTE 672: CHANTILLY - VIENNA METRORAIL STATION - DUNN



Proposed Route



0 0.5 1 2
Miles

Existing Service

- Fairfax Connector Routes
- Eliminated Segment
- Metrobus Routes
- Blue Line
- Orange Line
- Silver Line
- Yellow Line

Transit Facilities

- Metrail Station
- Park & Ride
- Transit Station

Points of Interest

- Hospital
- Government Center
- Middle School/High School
- College/University

LORING METRORAIL STATION



OVERVIEW	CLASS	Cross County
	DIRECTIONS	Eastbound/Westbound
	VIA	Route 50, Monument Dr. P&R/Transit Center, Vienna Metro station, I-66
	TRANSFERS AVAILABLE	Connector 401, 402, 461, 462, 463, 467, 605, 615, 622, 625, 630, 642, 651, 662, 901; Metrail Orange Line; Metrobus 1A, 1B, 1C, 2A, 2B, 29N; CUE Green, Gold
	IMPROVEMENT(S)	New off-peak and weekend limited-stop service between Chantilly and the Dunn Loring Metro; via Vienna Metro and Monument Dr. P&R/Transit Center

			WEEKDAY	SATURDAY	SUNDAY
LEVEL OF SERVICE	PROPOSED ROUTE 672	SERVICE HOURS	9:15 AM - 3:54 PM — 6:50 PM - 11:24 PM	7:03 AM - 11:24 PM	7:03 AM - 10:24 PM
		FREQUENCY	RUSH	30 mins	30 mins
			NON-RUSH		
			No Service		

FACILITIES SERVED WITHIN A QUARTER MILE



0
HIGH/MIDDLE
SCHOOLS



0
TRANSIT
CENTERS



0
COLLEGES



4
PARK &
RIDE LOTS



2
METRORAIL
STATIONS



5
ACTIVITY
CENTERS

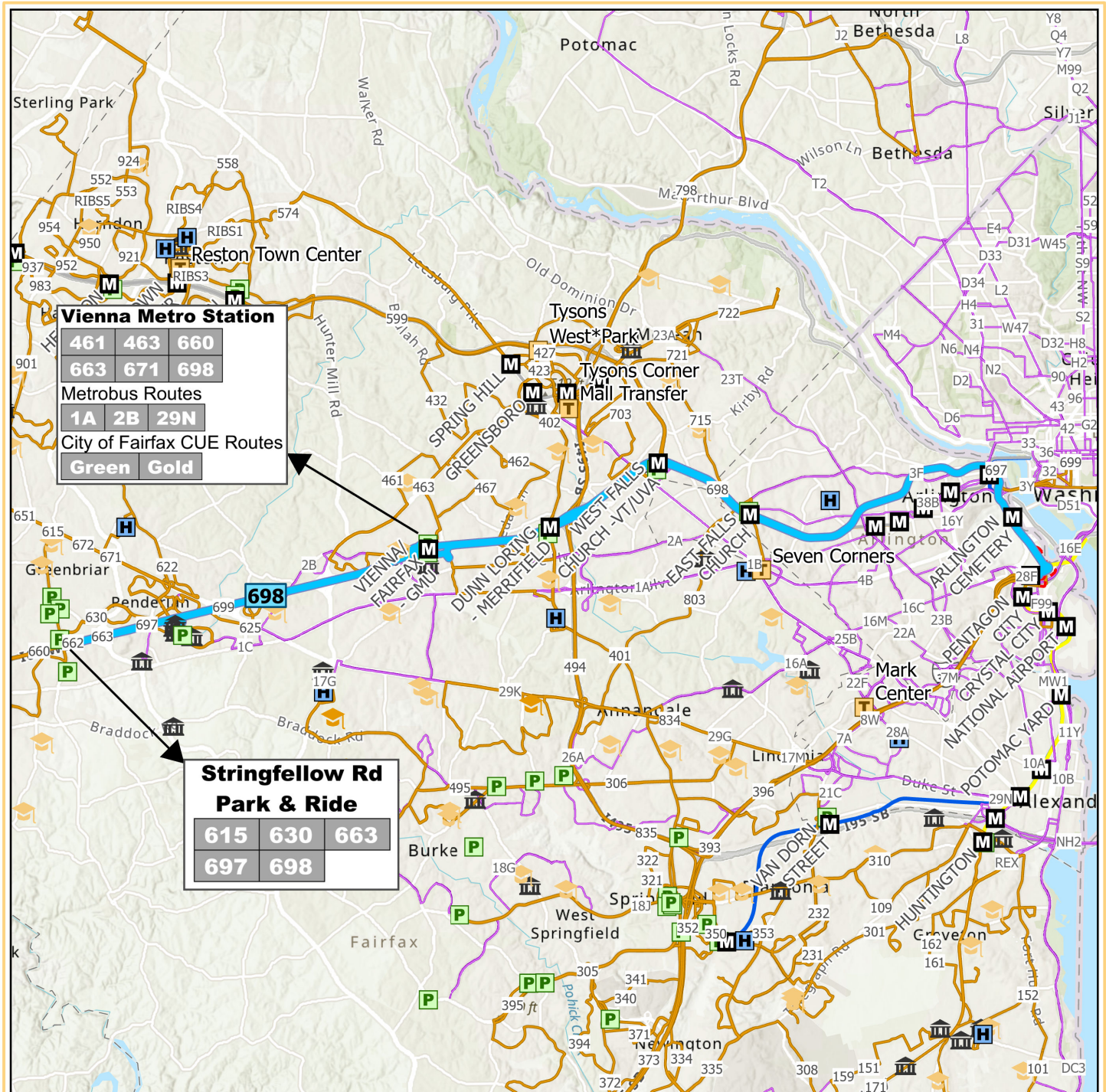


0
HOSPITALS



8
GOVERNMENT/
COMMUNITY / HUMAN
SERVICES CENTERS

ROUTE 698: STRINGFELLOW - VIENNA METRORAIL - PENTAGON



Proposed Route



0 1.5 3 6 Miles

Existing Service

- Fairfax Connector Routes
- Eliminated Segment
- Metrobus Routes
- Blue Line
- Orange Line
- Silver Line
- Yellow Line

Transit Facilities

- M Metrorail Station
- P Park & Ride
- T Transit Station

Points of Interest

- H Hospital
- Government Center
- Middle School/High School
- College/University



OVERVIEW	CLASS	Express
	DIRECTIONS	Eastbound/Westbound
	VIA	I-66, Vienna Metro station
	TRANSFERS AVAILABLE	Connector 461, 463, 615, 630, 660, 663, 671, 697; Metrorail Orange Line, Yellow Line, Blue Line; Metrobus 1A, 2B, 7A, 7F, 10A, 16A, 16C, 18J, 22A, 22F, 29N; ART 42, 87; DASH 35, 103, 104; CUE Green, Gold
	IMPROVEMENT(S)	Extended to serve Stringfellow Rd Park & Ride and the Pentagon via the Vienna Metro station

LEVEL OF SERVICE	PROPOSED ROUTE 698	WEEKDAY		SATURDAY	SUNDAY
		SERVICE HOURS		No Service	No Service
		FREQUENCY	RUSH	No Service	No Service
			15 mins		
			NON-RUSH		

FACILITIES SERVED WITHIN A QUARTER MILE



0
HIGH/MIDDLE
SCHOOLS



0
TRANSIT
CENTERS



0
COLLEGES



2
PARK &
RIDE LOTS



2
METRO
RAIL
STATIONS



5
ACTIVITY
CENTERS

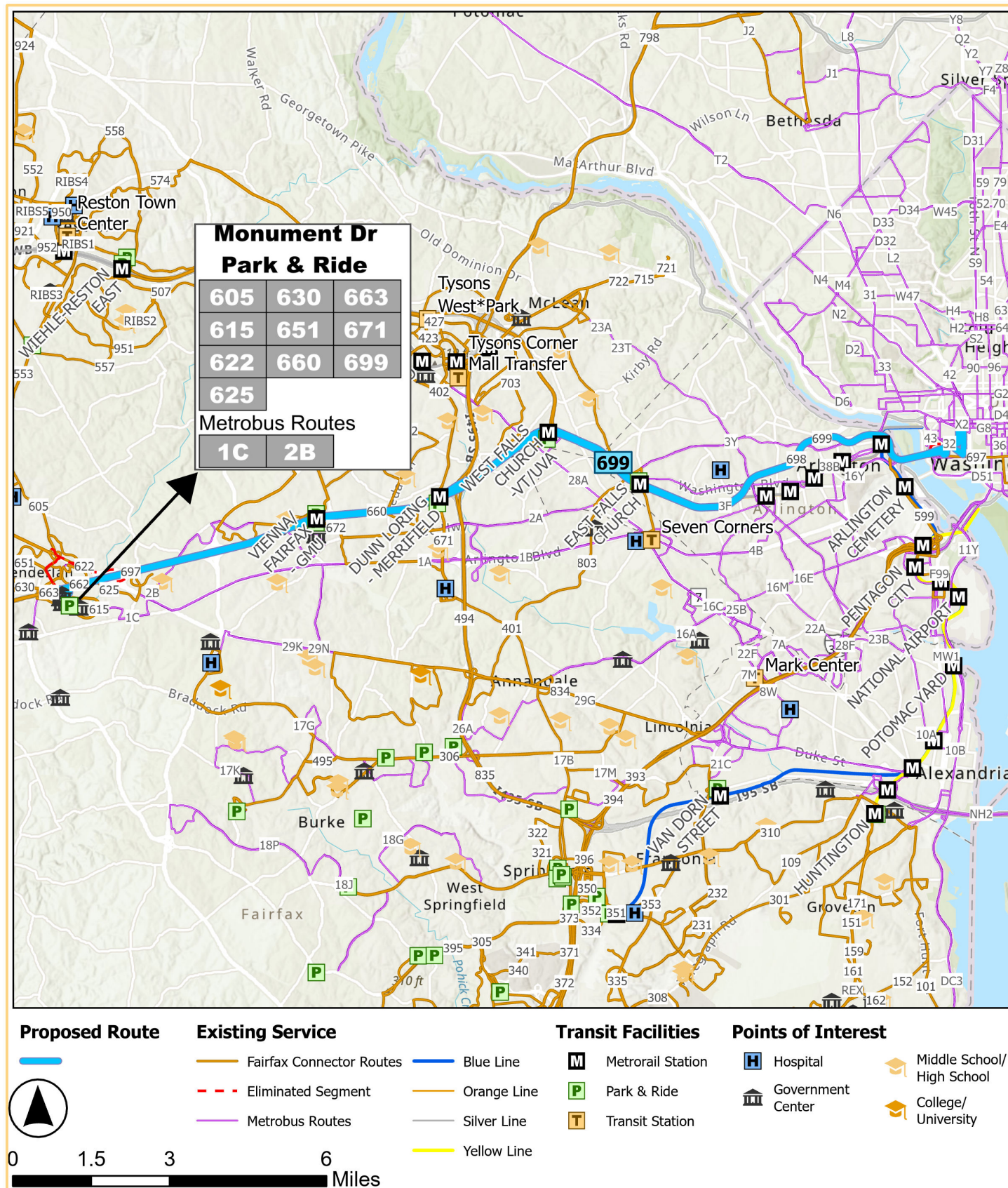


0
HOSPITALS



3
GOVERNMENT/
COMMUNITY / HUMAN
SERVICES CENTERS

ROUTE 699: MONUMENT DRIVE TRANSIT CENTER - DC





OVERVIEW	CLASS	Express
	DIRECTIONS	Eastbound/Westbound
	VIA	I-66
	TRANSFERS AVAILABLE	Connector 605, 615, 622, 625, 630, 651, 660, 663, 671; Metrobus 1C, 2B, 31, 32, 36, 42
	IMPROVEMENT(S)	Realigned to serve Monument Drive Park & Ride instead of Government Center.

LEVEL OF SERVICE	PROPOSED ROUTE 699	WEEKDAY		SATURDAY	SUNDAY
		SERVICE HOURS	5:40 AM - 8:50 AM — 3:35 PM - 6:45 PM		No Service
		FREQUENCY	PEAK	No Service	No Service
			OFF-PEAK		

FACILITIES SERVED WITHIN A QUARTER MILE



0
HIGH/MIDDLE
SCHOOLS



0
TRANSIT
CENTERS



1
COLLEGES



1
PARK &
RIDE LOTS



1
METRO
RAIL
STATIONS



1
ACTIVITY
CENTERS



0
HOSPITALS



8
GOVERNMENT/
COMMUNITY / HUMAN
SERVICES CENTERS