



County of Fairfax, Virginia

---

## Centreville-Chantilly-Vienna-Tysons (CCVT) Service Plan (Focus on Vienna & Tysons)



Fairfax County Department of Transportation (FCDOT)  
Transit Services Division (TSD)  
Thursday, May 25, 2023



# Agenda

- ☐ CCVT Plan Overview
- ☐ Planning Process and Outreach
- ☐ Proposed Service Plan
- ☐ Route Profiles
- ☐ Title VI
- ☐ Conclusion / Q&A

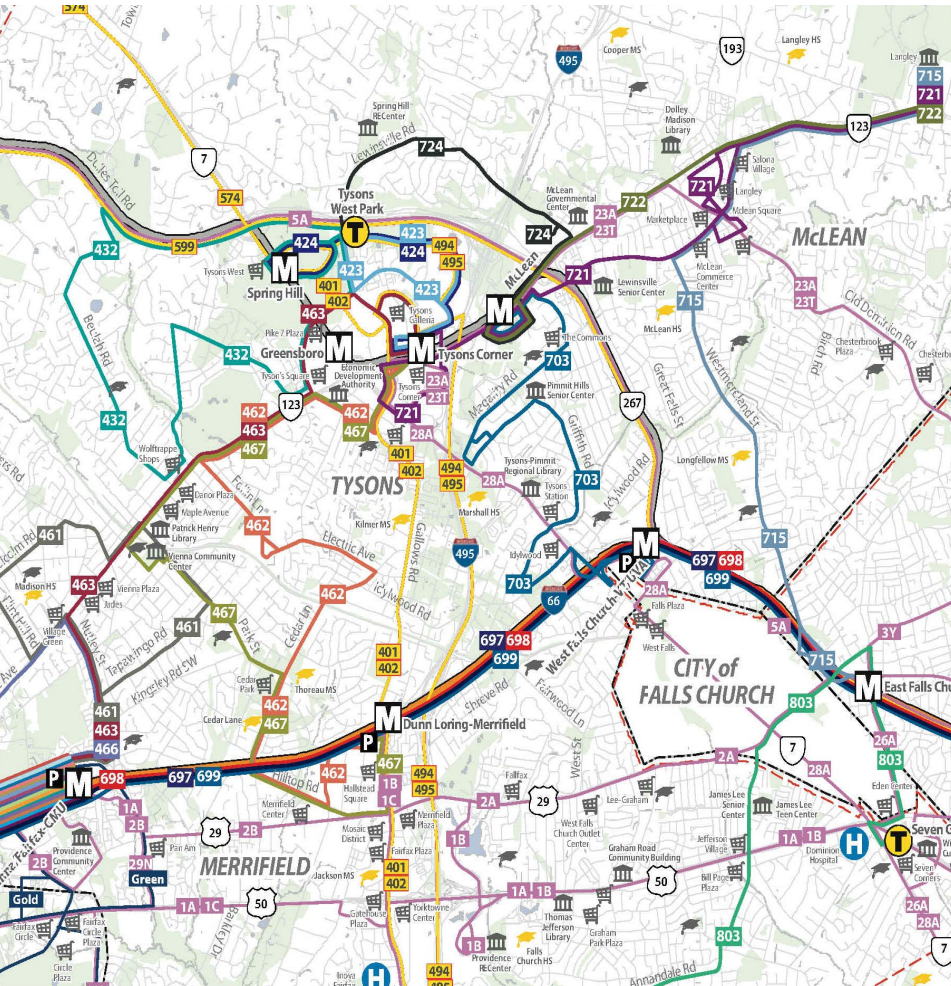


# OVERVIEW





# Vienna & Tysons Today



# After CCVT implementation



Microtransit is proposed for portion of Tysons shaded in gray. Until such plans are finalized, fixed route service will continue to operate.

Tysons Corner Metro Station  
423 463  
462 660 401 492 494 495  
Microbus Routes  
400x 23T 28A

Vienna Metro Station  
461 670  
463 698 715 721 722  
City of Fairfax CMT Routes  
Green Gold  
400x

Route 400X is in the County's TSP. This route is currently anticipated for implementation sometime after FY 2025.



# PLANNING PROCESS AND OUTREACH



# Transit Services Planning

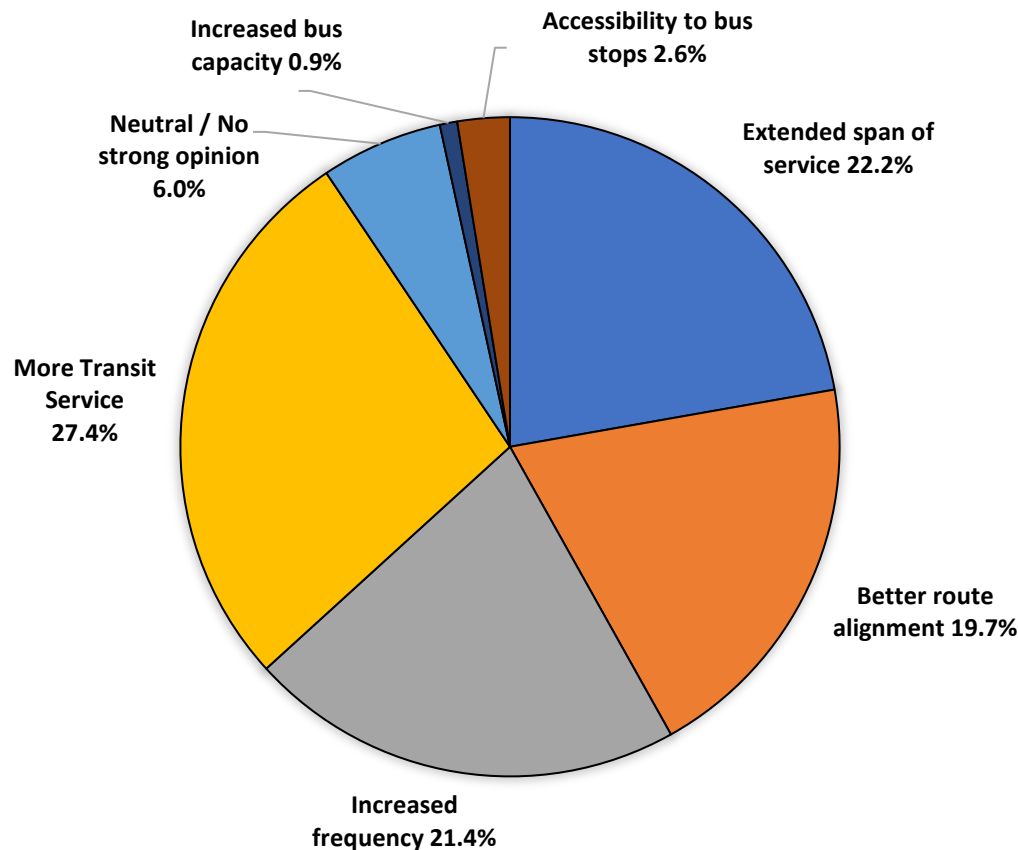
- ☐ Goal: enhance bus service in the area
- ☐ Process: gather public input, evaluate existing transit performance, and determine future needs
- ☐ Result: develop proposed service changes with route efficiencies, new route designs, and improved access and mobility





# Summary of Public Outreach

## What Service Improvements are Important to You?



### Onboard survey

- 35% of riders transfer to Metrorail
- 65% of trips are local

### Online questionnaire

- Based on 130 responses
- As shown on the attached chart, the key concerns were increased transit service, span of service, and frequency, as well as improved alignment.



## What We Heard: Opportunities for Improvement



### Increased Frequency

Add additional buses to increase mobility, especially during off-peak hours and weekends



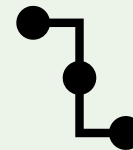
### Greater Span of Service

Increase service hours on key routes to operate earlier or later in the day to improve mobility



### Faster Travel

Realign and streamline routes to be more direct



### Connectivity

Adjust routes to serve key community locations and make bus stops easier to access

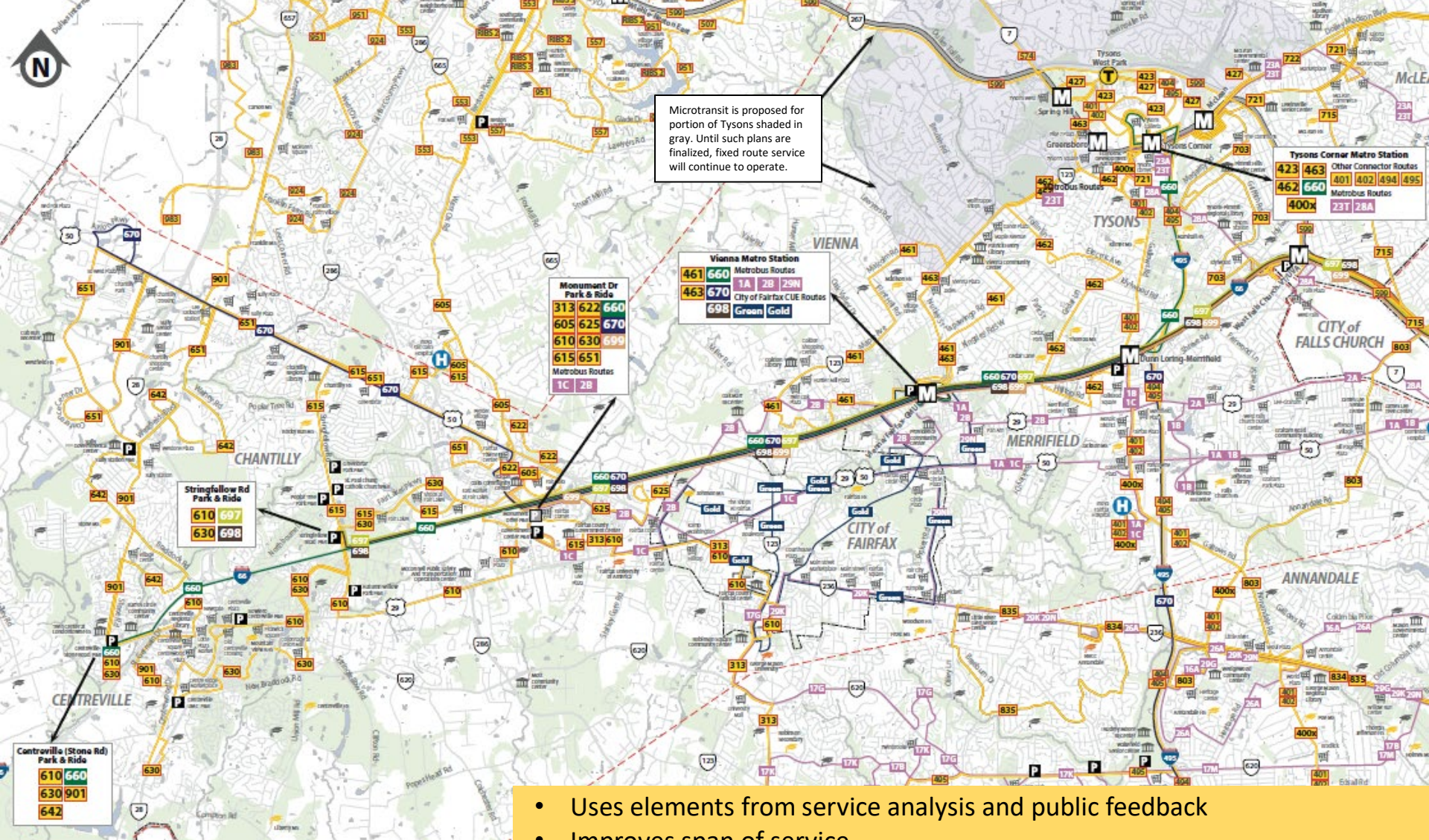


### Information

Provide accurate, reliable, and user-friendly information about Connector service to customers



# PROPOSED SERVICE PLAN



# Proposed Plan Summary

Route 313 is a planned route that is part of the Franconia-Springfield Bus Service Review and is subject to Fairfax County Board of Supervisors approval. Route 400X is another planned route in the County's TSP. Both routes are currently anticipated for implementation sometime after FY 2025.



# OVERVIEW OF CHANGES

## **6 Modified Routes That Improve Connectivity, Frequency and Reduce Travel Time**

423, 432, 461, 463, 574, 660

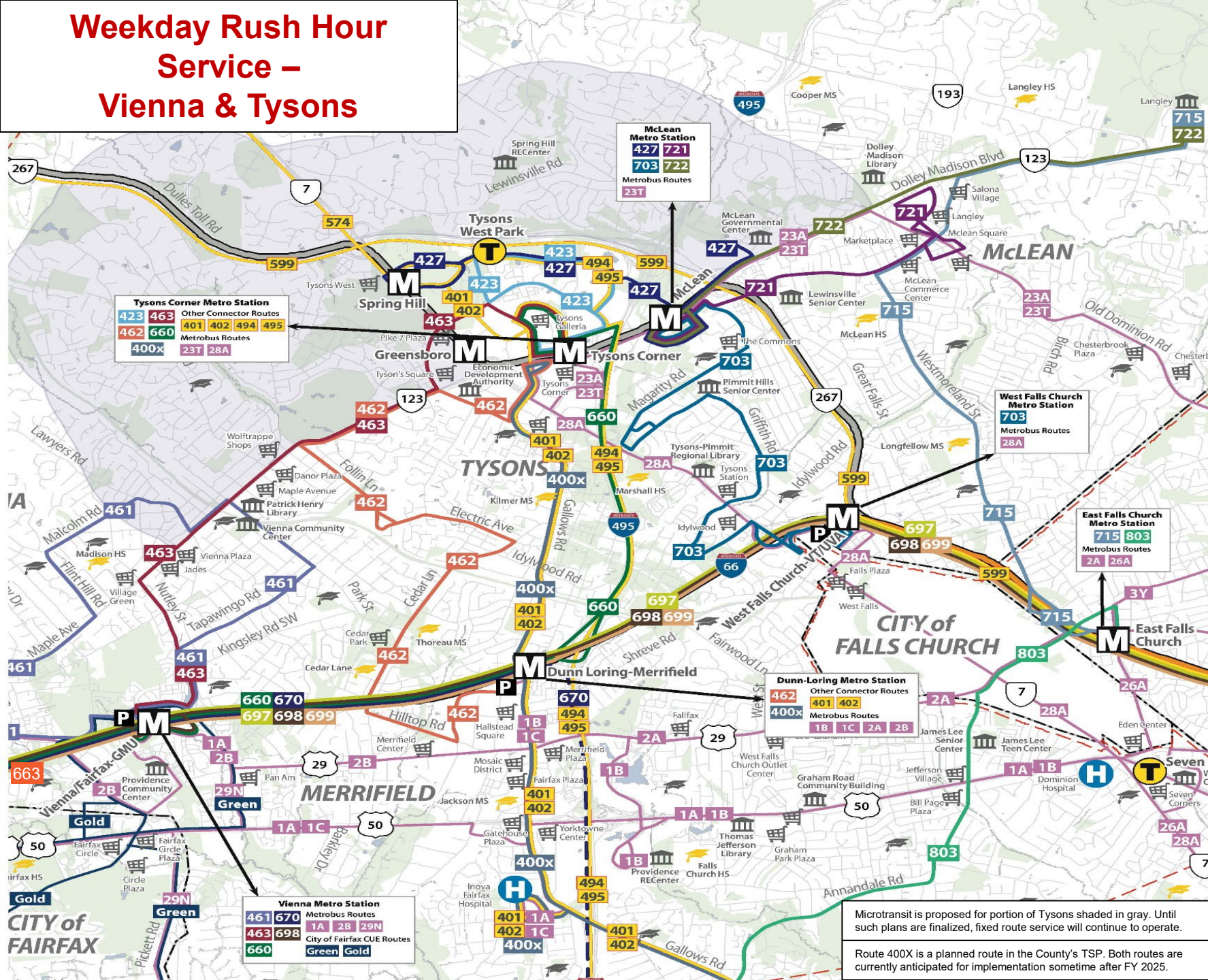
## **7 New Routes Provide More Connections and Improved Travel Time**

427, 662, 663, 670, 671, 672, 798

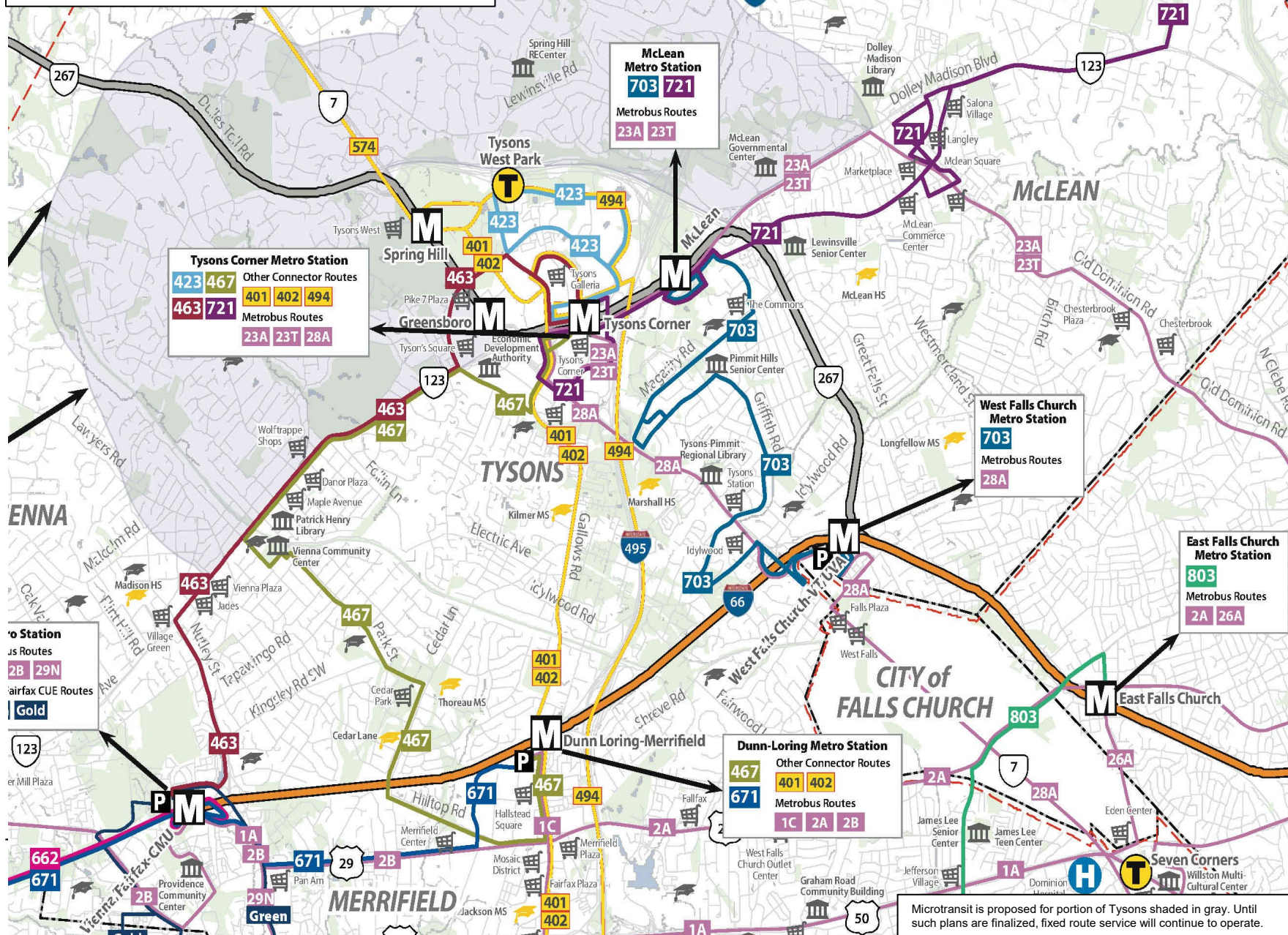
## **3 Discontinued Routes**

424, 466, 724

# Weekday Rush Hour Service – Vienna & Tysons



# Weekday Off-Peak Service - Vienna & Tysons



**Weekend Service - Vienna & Tysons**

**Tysons Corner Metro Station**  
 Other Connector Routes: 423, 467  
 Metrobus Routes: 401, 402, 463, 721, 23A, 23T, 28A

**McLean Metro Station**  
 Metrobus Routes: 703, 721, 23A, 23T

**West Falls Church Metro Station**  
 Metrobus Routes: 703, 28A

**East Falls Church Metro Station**  
 Metrobus Routes: 803, 2A

**Dunn-Loring Metro Station**  
 Other Connector Routes: 467, 671  
 Metrobus Routes: 401, 402, 1C, 2A, 2B

The map displays the following Metrobus routes and connector lines:

- Blue Lines:** 423, 401, 402, 703, 721
- Orange Lines:** 463, 467, 28A, 803
- Purple Lines:** 23A, 23T
- Green Lines:** 1A, 1C, 2A, 2B, 29N
- Gold Line:** 29N

Key locations and landmarks include:

- Tysons:** Tysons West Park, Tysons Corner, Greensboro, Economic Development Authority, Tyson's Square, Wolftrappe Shops, Danor Plaza, Maple Avenue, Patrick Henry Library, Vienna Community Center, Madison HS, Village Green, Kingsley Rd SW, Cedar Lane, Merrifield Center, Mosaic District, Fairfax Plaza, Yorktowne Center, Gatehouse Plaza, Inova Fairfax, Providence RECenter, Falls Church HS, Thomas Jefferson Library, Graham Park Plaza, James Lee Senior Center, James Lee Teen Center, Dominion Hospital, Seven Corners, Willston Multi-Cultural Center, Willston Centre, Culmore Family Resource Center.
- McLean:** McLean Metro Station, McLean Governmental Center, McLean HS, McLean Commerce Center, Marketplace, Salona Village, Langley, Langley HS, Dolley Madison Library, Dolley Madison Blvd, McLean Square, Lewinsville Senior Center, The Commons, Pimmit Hills Senior Center, Tysons Pimmit Regional Library, Tysons Station, Marshall HS, Idylwood, West Falls Church-Village, West Falls, Falls Plaza, West Falls Church Metro Station, East Falls Church Metro Station, Edin Center, Jefferson Village, Bill Page Plaza, Annandale Rd.
- Vienna:** Vienna Plaza, Jades, Cedar Park, Thoreau MS, Hilltop Rd, Merrifield Center, Mosaic District, Fairfax Plaza, Yorktowne Center, Gatehouse Plaza, Inova Fairfax, Providence RECenter, Falls Church HS, Thomas Jefferson Library, Graham Park Plaza, James Lee Senior Center, James Lee Teen Center, Dominion Hospital, Seven Corners, Willston Multi-Cultural Center, Willston Centre, Culmore Family Resource Center.

Major highways shown include I-495, I-66, I-267, I-193, and US-123, US-7, US-29, US-50.



# Service Adjustments Overview

Existing Route	Replacement Service
424 Tysons Circulator	423, 427
466 Vienna - Oakton	461
724 – Lewinsville Road	427, 432



## Level of Service Comparisons

Route	Route Name	Existing Peak Frequency (minutes)	Existing Off-Peak Frequency (minutes)	New Peak Frequency (minutes)	New Off-Peak Frequency (minutes)	Weekend Service	Improvement
423	Tysons Circulator	12	12	10	20	Yes	Realignment frequency
427	Tysons Circulator	N/A	N/A	20	N/A	No	New route
432	Old Courthouse – Farm Credit	40	N/A	40	N/A	No	Realignment
461	Vienna-Oakton	25	N/A	20	40	No	Realignment
462	Vienna – Tysons via Cedar Lane	25-35	N/A	20-35	N/A	No	No change
463	Vienna – Tysons via Maple Avenue	30	30-60	20-25	30	Yes	Frequency



## Level of Service Comparisons (continued)

Route	Route Name	Existing Peak Frequency (minutes)	Existing Off-Peak Frequency (minutes)	New Peak Frequency (minutes)	New Off-Peak Frequency (minutes)	Weekend Service	Improvement
467	Vienna – Tysons via Park Street	N/A	40	N/A	40	Yes	No change
574	Reston Town Center Transit Center -Tysons West*Park Center	30	45	30	45	Yes	Realignment
660	Centreville/Stone Rd P&R – Tysons	10-15	N/A	10-15	N/A	No	Realignment
662	Centreville/Stone Rd P&R – Vienna	N/A	N/A	N/A	30	Yes	New route
663	Stringfellow P&R – Monument Dr P&R - Vienna Metro	N/A	N/A	20	N/A	No	New route



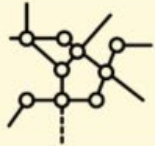
## Level of Service Comparisons (continued)

Route	Route Name	Existing Peak Frequency (minutes)	Existing Off-Peak Frequency (minutes)	New Peak Frequency (minutes)	New Off-Peak Frequency (minutes)	Weekend Service	Improvement
670	Chantilly – Franconia	N/A	N/A	30	N/A	No	New route
671	Chantilly – Fairview Park	N/A	N/A	30	N/A	No	New route
672	Chantilly-Vienna-Dunn Loring	N/A	N/A	N/A	30	Yes	New route
798	Tysons-Bethesda	N/A	N/A	20	N/A	No	New route



## County of Fairfax, Virginia

### TRAVEL TIME BETWEEN KEY ORIGINS AND DESTINATIONS



	EXISTING SERVICE	PREFERRED PLAN	PERCENT CHANGE
Average Travel Time	53.8 Minutes	52.5 Minutes	-2%

### POPULATION AND HOUSEHOLDS SERVED WITHIN A QUARTER-MILE OF SYSTEM



	EXISTING SERVICE	PREFERRED PLAN	PERCENT CHANGE
Population	340,000	342,700	+1%
Minority Population	173,800	176,100	+1%
Households	120,500	122,200	+1%
Low-Income Households (At or Below \$50,000)	20,500	21,000	+2%

### POPULATION AND JOBS SERVED WITHIN A QUARTER-MILE OF PEAK SERVICE

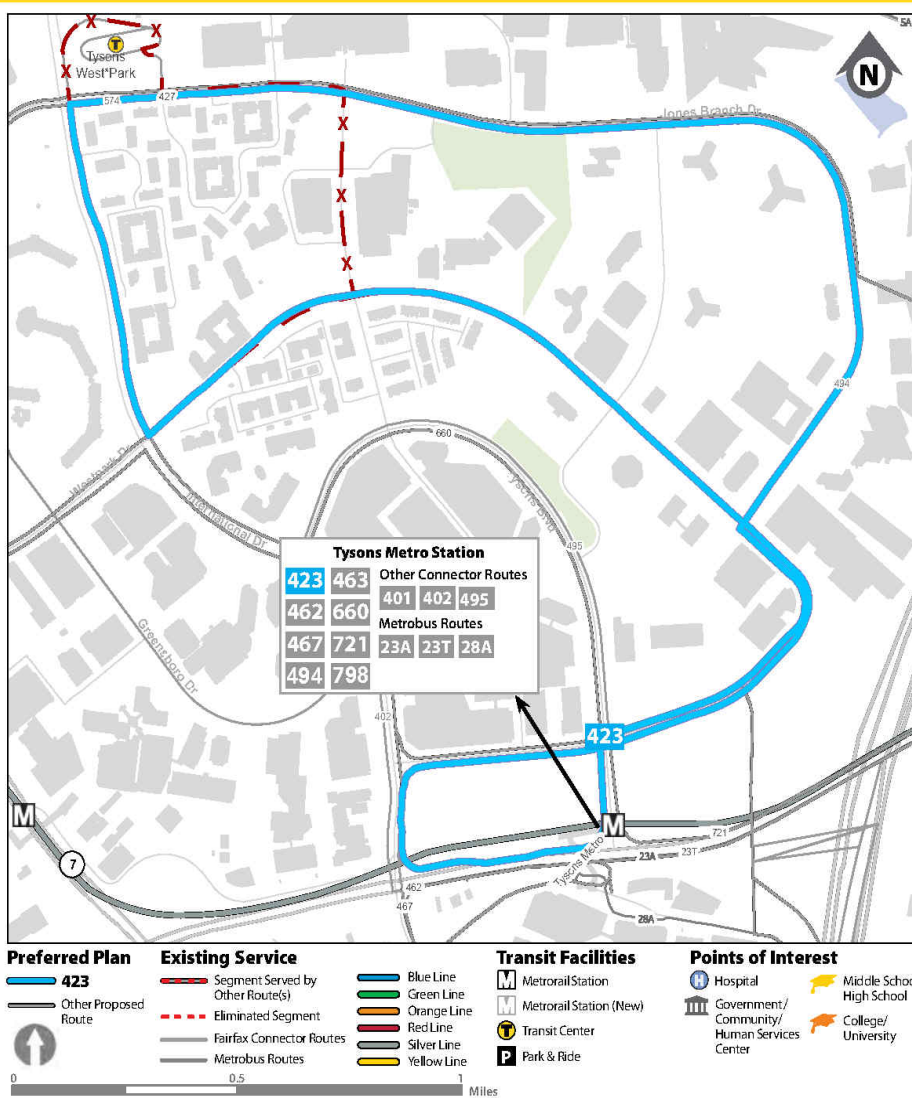


FREQUENCY	EXISTING SERVICE		PREFERRED PLAN		PERCENT CHANGE	
	Population	Jobs	Population	Jobs	Population	Jobs
0-20 Minutes	76,100	120,400	111,300	149,400	+46%	+24%
21-30 Minutes	295,100	242,400	261,400	210,600	-11%	-13%
31+ Minutes	42,800	46,700	23,100	26,200	-46%	-44%



# ROUTE PROFILES AND MICROTRANSIT

# ROUTE 423: CENTRAL TYSONS - TYSONS METRORAIL STATION



OVERVIEW	CLASS	Circulator
	DIRECTIONS	Largely clockwise
	VIA	Westpark Dr, Jones Branch Dr
	TRANSFERS AVAILABLE	<b>Connector</b> 401, 402, 427, 463, 467, 494, 495, 574, 660, 721, 798; <b>Metrorail</b> Silver Line; <b>Metrobus</b> 23A, 23T, 28A
	IMPROVEMENT(S)	Realignment and improved frequency

LEVEL OF SERVICE	PROPOSED ROUTE 423	WEEKDAY		SATURDAY	SUNDAY
		SERVICE HOURS		5:30 AM - 9:16 PM	7:00 AM - 7:16 PM
		FREQUENCY		7:00 AM - 7:16 PM	7:00 AM - 7:16 PM
		RUSH	10 mins	20 mins	20 mins
		NON-RUSH	20 mins		

## FACILITIES SERVED WITHIN A QUARTER MILE

0 HIGH/MIDDLE SCHOOLS

1 TRANSIT CENTERS

0 COLLEGES

0 PARK & RIDE LOTS

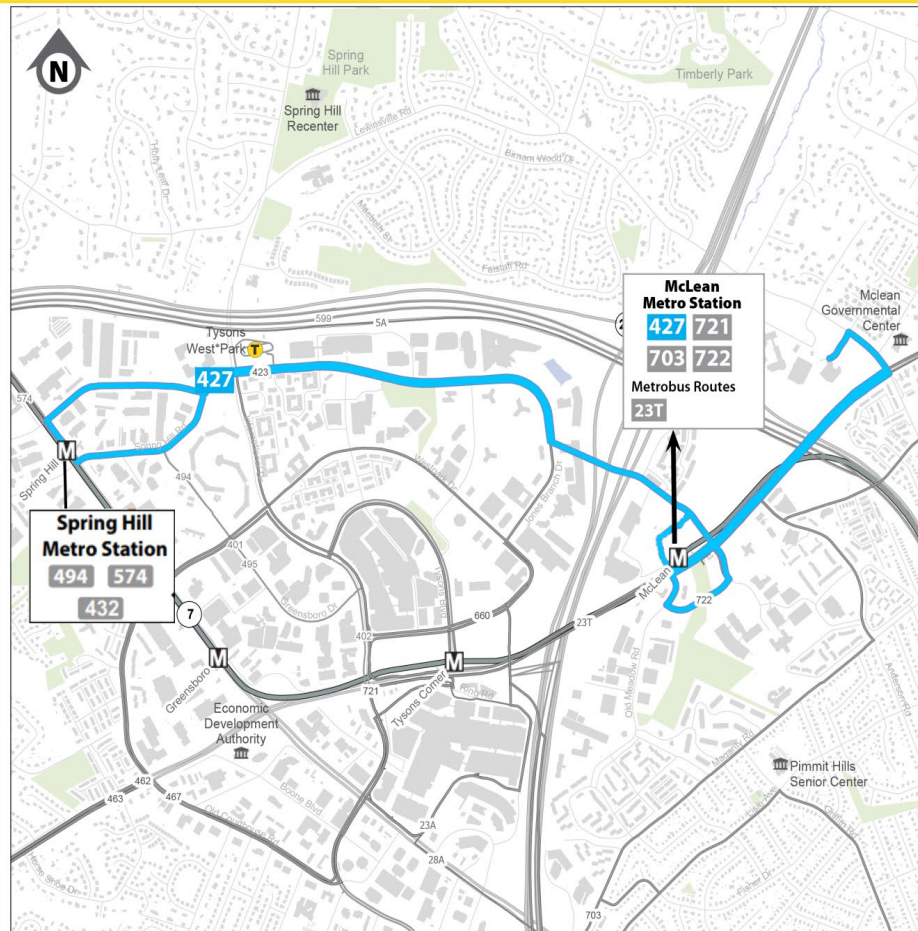
1 METRORAIL STATIONS

4 ACTIVITY CENTERS

0 HOSPITALS

0 GOVERNMENT/COMMUNITY/HUMAN SERVICES CENTERS

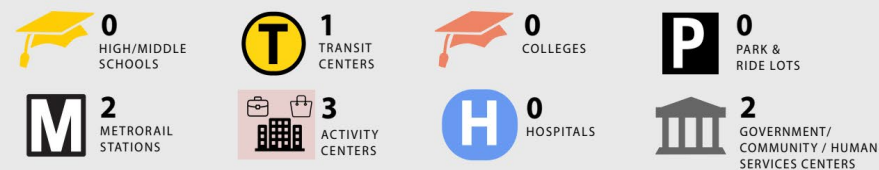
# ROUTE 427: NORTH TYSONS - SPRING HILL METRORAIL STATION



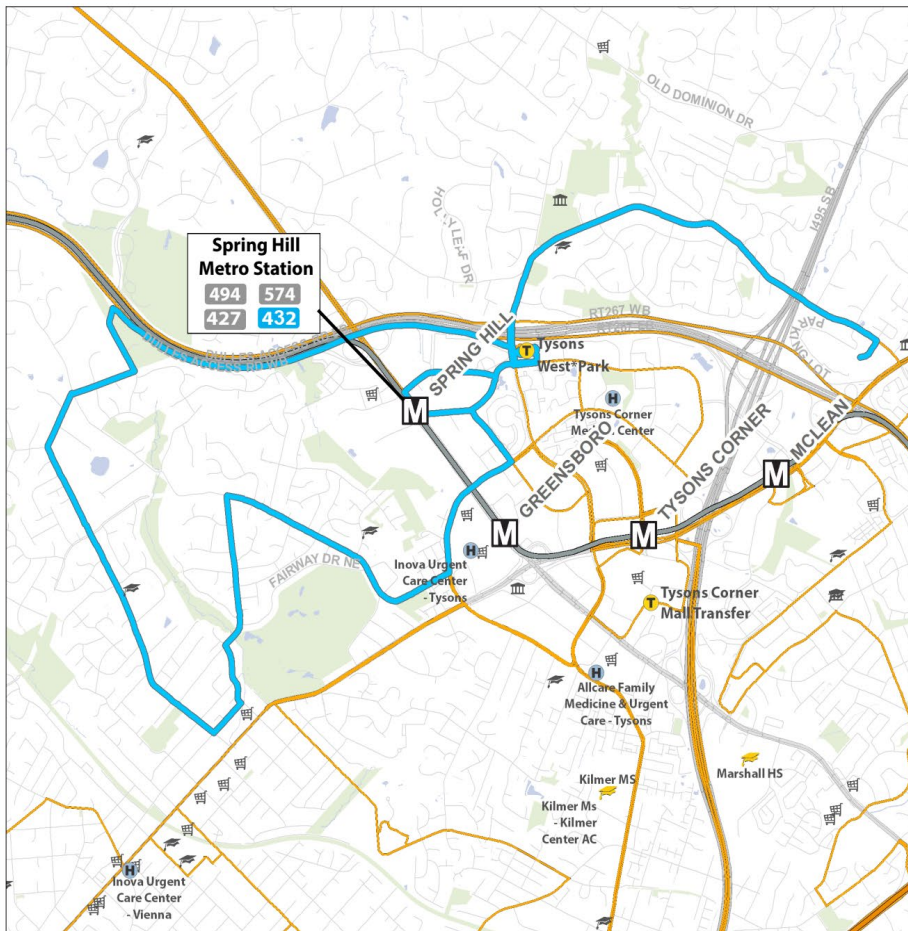
OVERVIEW	CLASS	Feeder
	DIRECTIONS	Eastbound/Westbound
	VIA	Jones Branch Dr, Spring Hill Rd
	TRANSFERS AVAILABLE	<b>Connector</b> 401, 402, 423, 432, 494, 574, 703, 721, 722, 798; <b>Metro</b> Silver Line; <b>Metrobus</b> 23T
	IMPROVEMENT(S)	New route

LEVEL OF SERVICE	PROPOSED ROUTE 427	WEEKDAY		SATURDAY	SUNDAY
		SERVICE HOURS		No Service	No Service
		FREQUENCY		No Service	No Service
		RUSH	20 mins	No Service	No Service
		NON-RUSH	No Service		

## FACILITIES SERVED WITHIN A QUARTER MILE



# ROUTE 432: OLD COURTHOUSE - FARM CREDIT



**Preferred Plan**

**432**

0 0.5 1 Miles

**Existing Service**

- Segment Served by Other Route(s)
- Eliminated Segment
- Fairfax Connector Routes

**Transit Facilities**

- Blue Line
- Green Line
- Orange Line
- Red Line
- Silver Line
- Yellow Line

**Points of Interest**

- Hospital
- Government/Community/Human Services Center
- Middle School/High School
- College/University

OVERVIEW	CLASS	Local
	DIRECTIONS	Clockwise
	VIA	Dulles Toll Rd, Beulah, Spring Hill Metro station
	TRANSFERS AVAILABLE	<b>Connector</b> 401, 402, 423, 427, 494, 574, 798; <b>Metro</b> Silver Line
	IMPROVEMENT(S)	Improved span of service, and realignment to serve Farm Credit area

LEVEL OF SERVICE	PROPOSED ROUTE 432	WEEKDAY		SATURDAY	SUNDAY
		SERVICE HOURS		No Service	No Service
		FREQUENCY		No Service	No Service
		RUSH	40 mins	No Service	No Service
		NON-RUSH	No Service		

## FACILITIES SERVED WITHIN A QUARTER MILE

**0** HIGH/MIDDLE SCHOOLS

**1** TRANSIT CENTERS

**0** COLLEGES

**0** PARK & RIDE LOTS

**1** METRO RAIL STATIONS

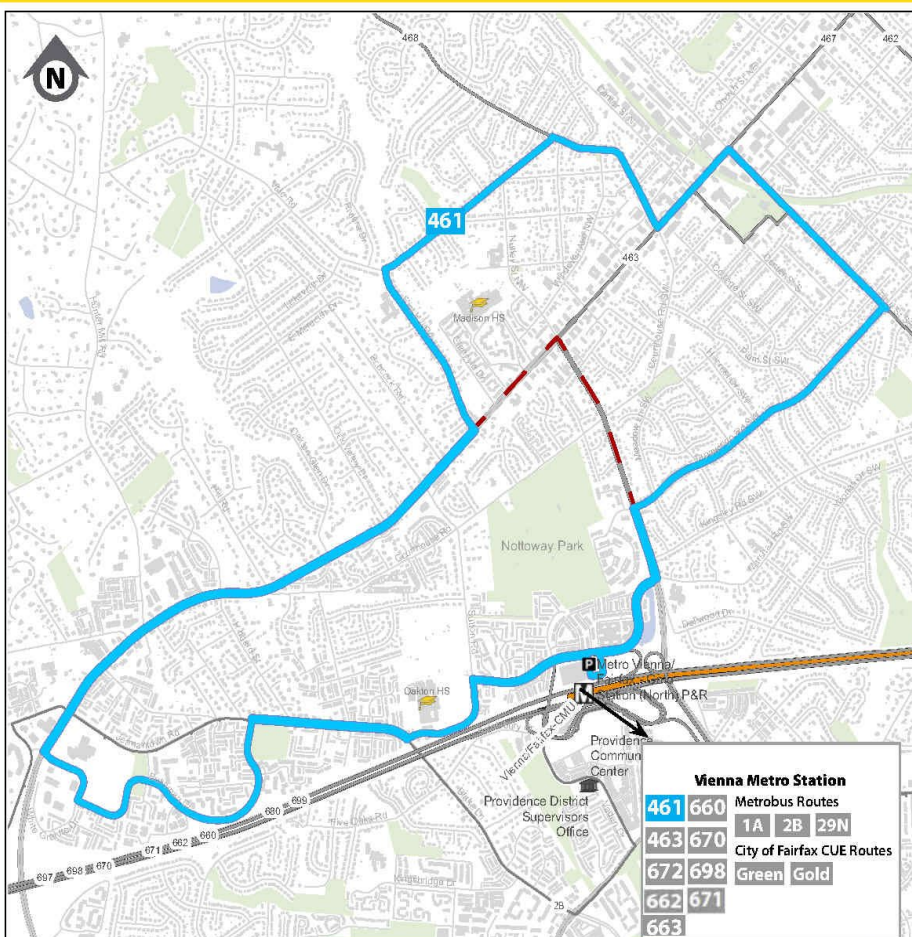
**4** ACTIVITY CENTERS

**0** HOSPITALS

**2** GOVERNMENT/COMMUNITY/HUMAN SERVICES CENTERS



# ROUTE 461: VIENNA - OAKTON



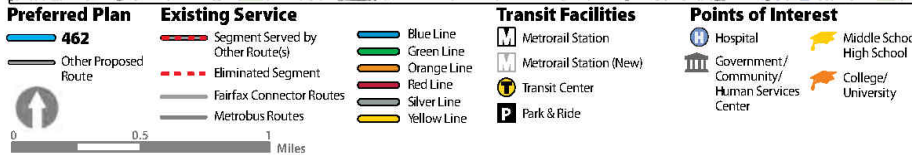
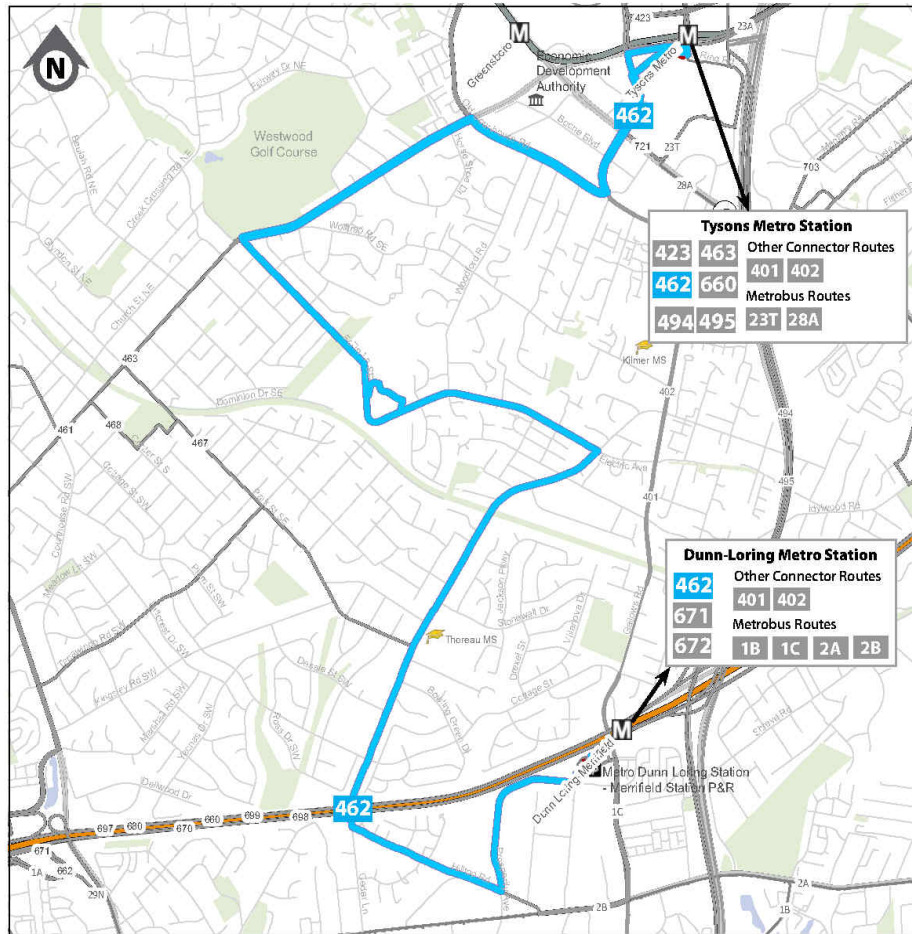
OVERVIEW	CLASS	Feeder
	DIRECTIONS	Circular
	VIA	Tapawingo Rd, Park St, Flint Hill Rd, Maple Ave/Route 123, Bushman Dr
	TRANSFERS AVAILABLE	<b>Connector</b> 463, 660, 662, 663, 670, 671, 672, 698; <b>Metrorail</b> Orange Line; <b>Metrobus</b> 1A, 2B, 29N; <b>CUE</b> Green, Gold
	IMPROVEMENT(S)	Realignment and more frequent service

LEVEL OF SERVICE			WEEKDAY		SATURDAY	SUNDAY
	PROPOSED ROUTE 461	SERVICE HOURS	6:00 AM - 7:55 PM		No Service	No Service
		FREQUENCY	RUSH	20 mins	No Service	No Service
			NON-RUSH	40 mins		

## FACILITIES SERVED WITHIN A QUARTER MILE

2 HIGH/MIDDLE SCHOOLS	0 TRANSIT CENTERS	0 COLLEGES	1 PARK & RIDE LOTS
1 METRO RAIL STATIONS	2 ACTIVITY CENTERS	0 HOSPITALS	0 GOVERNMENT/COMMUNITY / HUMAN SERVICES CENTERS

# ROUTE 462: DUNN LORING - NAVY FEDERAL - TYSONS



OVERVIEW	CLASS	Local
	DIRECTIONS	Northbound/Southbound
	VIA	Cedar Ln, Navy Federal, Old Courthouse Rd
	TRANSFERS AVAILABLE	<b>Connector</b> 401, 402, 423, 463, 494, 495, 660, 671, 672; <b>Metrorail</b> Orange Line, Silver Line; <b>Metrobus</b> 1B, 1C, 2A, 2B, 23A, 23T, 28A
	IMPROVEMENT(S)	No Change

LEVEL OF SERVICE	PROPOSED ROUTE 462	WEEKDAY		SATURDAY	SUNDAY
		SERVICE HOURS		No Service	No Service
		FREQUENCY		No Service	No Service
		RUSH	20-35 mins	No Service	No Service
		NON-RUSH	No Service		

## FACILITIES SERVED WITHIN A QUARTER MILE

**1** HIGH/MIDDLE SCHOOLS

**2** METRO RAIL STATIONS

**0** TRANSIT CENTERS

**3** ACTIVITY CENTERS

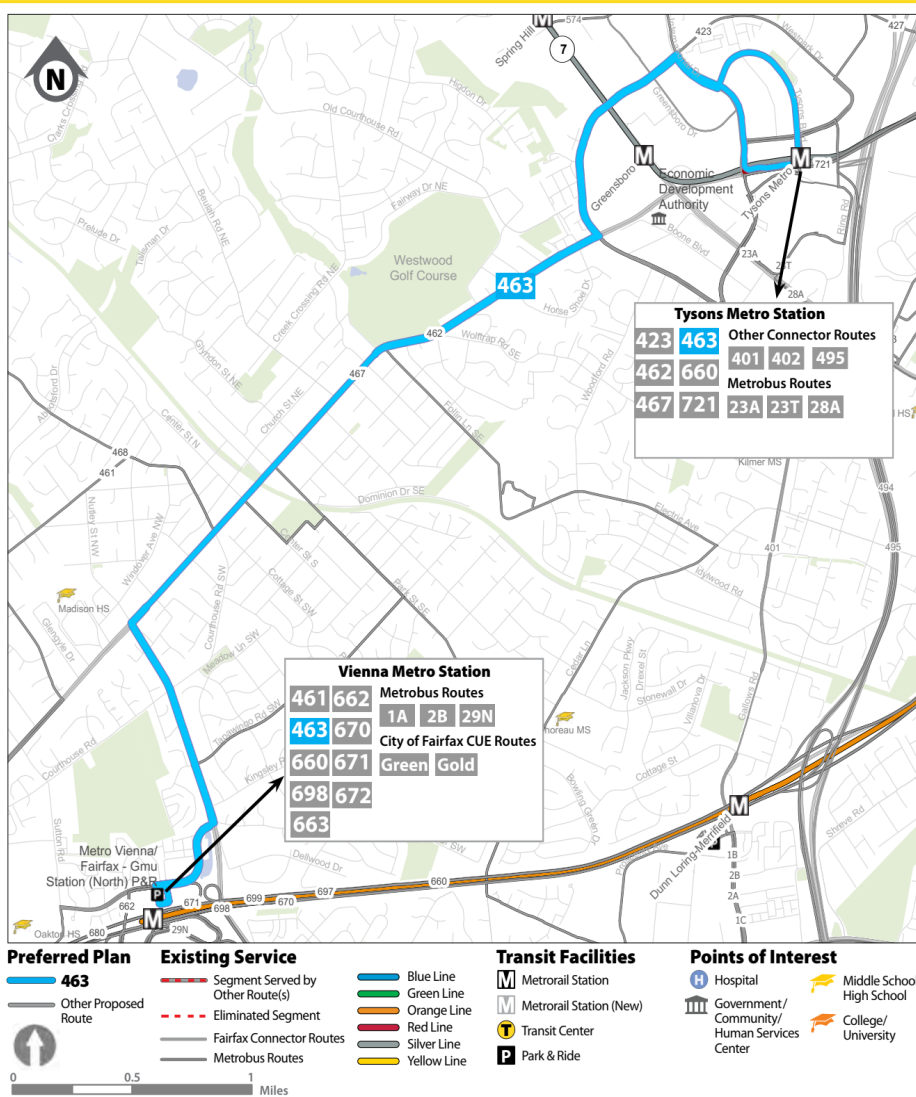
**0** COLLEGES

**0** HOSPITALS

**1** PARK & RIDE LOTS

**1** GOVERNMENT/COMMUNITY / HUMAN SERVICES CENTERS

# ROUTE 463: VIENNA METRORAIL STATION - TYSONS METRORAIL STATION



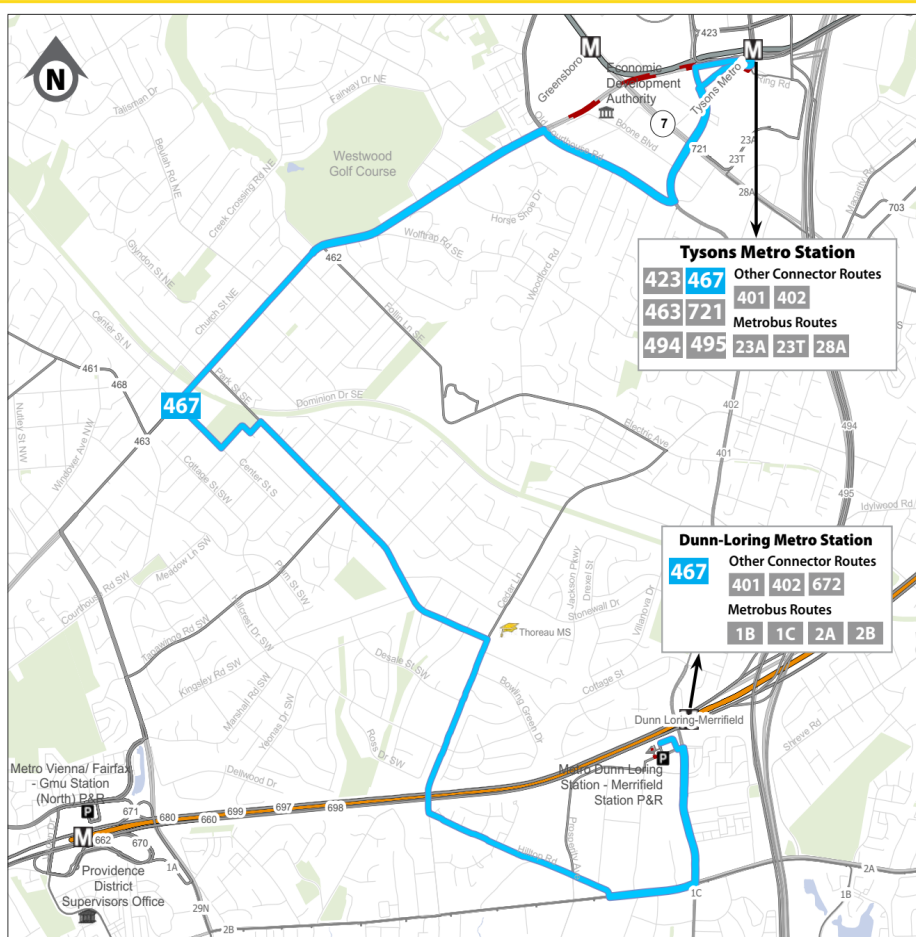
OVERVIEW	CLASS	Local
	DIRECTIONS	Northbound/Southbound
	VIA	Nutley St, Maple Ave, Gosnell Rd
	TRANSFERS AVAILABLE	<b>Connector</b> 401, 402, 423, 461, 462, 467, 494, 495, 660, 662, 663, 670, 671, 672, 698, 721; <b>Metrorail</b> Orange Line, Silver Line; <b>Metrobus</b> 1A, 2B, 23T, 28A, 29N; <b>CUE</b> Green, Gold
	IMPROVEMENT(S)	Improved frequencies on Saturdays

LEVEL OF SERVICE			WEEKDAY		SATURDAY	SUNDAY
	PROPOSED ROUTE 463	SERVICE HOURS	5:05 AM - 11:48 PM		6:00 AM - 11:26 PM	7:00 AM - 8:54 PM
		FREQUENCY	RUSH	20-25 mins	30 mins	60 mins
			NON-RUSH	30 mins		

## FACILITIES SERVED WITHIN A QUARTER MILE



# ROUTE 467: DUNN LORING METRORAIL STATION - TYSONS METRORAIL STATION



OVERVIEW	CLASS	Local
	DIRECTIONS	Northbound/Southbound
	VIA	Cedar Ln, Park St, Maple Ave/Route 123, Old Couthouse Rd
	TRANSFERS AVAILABLE	<b>Connector</b> 401, 402, 423, 463, 494, 495, 672, 721; <b>Metrail</b> Orange Line, Silver Line; <b>Metrobus</b> 1B, 1C, 2A, 2B, 23A, 23T, 28A
	IMPROVEMENT(S)	No change

		WEEKDAY	SATURDAY	SUNDAY
LEVEL OF SERVICE	PROPOSED ROUTE 467	SERVICE HOURS	9:00 AM - 3:32 PM — 7:58 PM - 11:50 PM	6:20 AM - 11:33 PM 8:20 AM - 8:53 PM
		FREQUENCY	RUSH No Service	40 mins
		NON-RUSH	40 mins	40 mins

## FACILITIES SERVED WITHIN A QUARTER MILE

1 HIGH/MIDDLE SCHOOLS

0 TRANSIT CENTERS

0 COLLEGES

1 PARK & RIDE LOTS

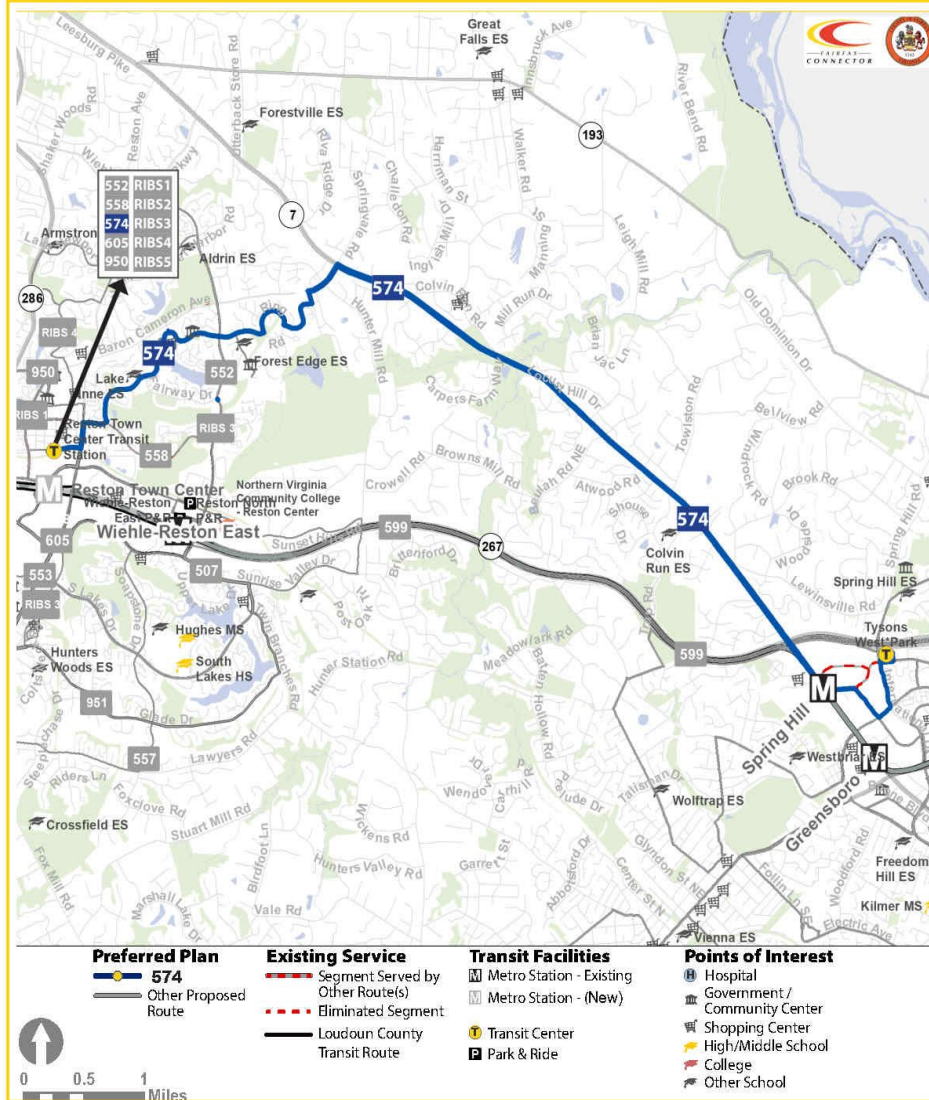
2 METRORAIL STATIONS

3 ACTIVITY CENTERS

0 HOSPITALS

2 GOVERNMENT/COMMUNITY / HUMAN SERVICES CENTERS

# ROUTE 574: RESTON TOWN CENTER TRANSIT CENTER TO TYSONS WEST\*PARK TRANSIT CENTER



OVERVIEW	CLASS	Cross County
	DIRECTIONS	Eastbound/Westbound
	VIA	Lake Anne, Lake Fairfax, Leesburg Pike
	TRANSFERS AVAILABLE	Silver Line, 552, 558, 605, 950, 952, RIBS1, RIBS2, RIBS3, RIBS4, RIBS5, 401, 402, 423, 427, 432, 494, 798
	IMPROVEMENT(S)	Realignment

LEVEL OF SERVICE			WEEKDAY		SATURDAY	SUNDAY
	PROPOSED ROUTE 574	SERVICE HOURS	5:00 AM - 10:25 PM		6:15 AM - 12:25 AM	7:00 AM - 9:55 PM
		FREQUENCY	PEAK	30 mins	45 mins	45 mins
			OFF-PEAK	45 mins		

## FACILITIES SERVED WITHIN A QUARTER MILE

0 HIGH/MIDDLE SCHOOLS

2 TRANSIT CENTERS

0 COLLEGES

0 PARK & RIDE LOTS

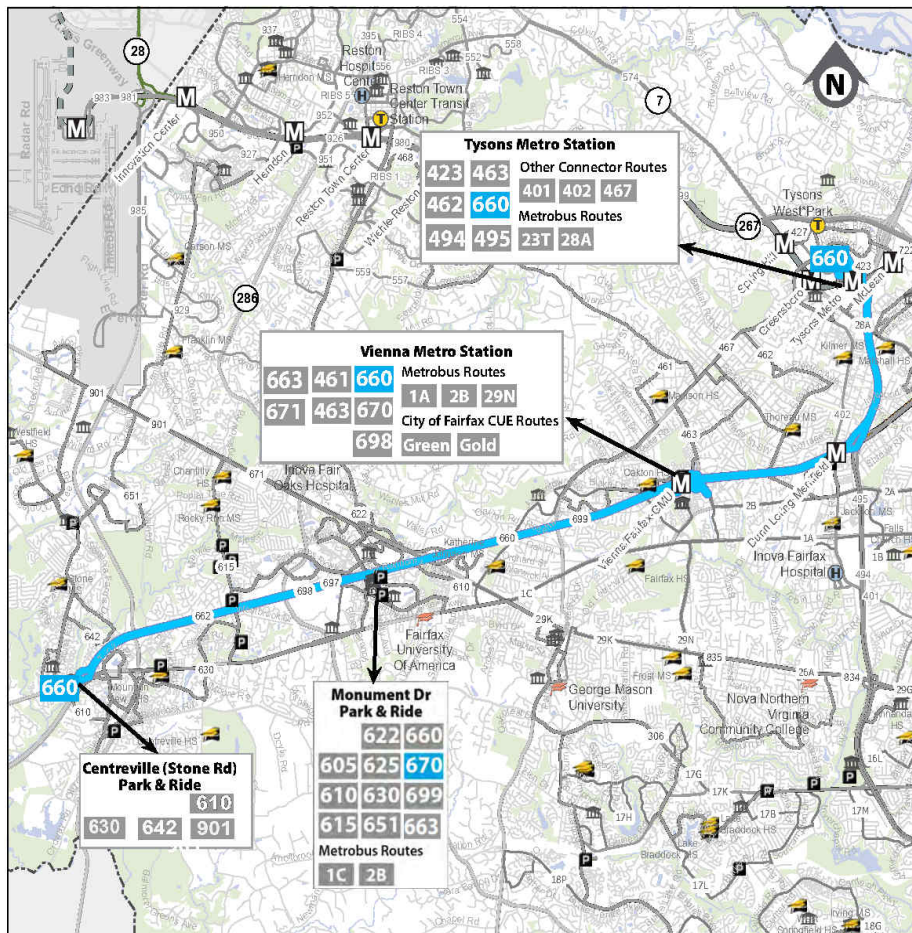
1 METRO RAIL STATIONS

4 ACTIVITY CENTERS

0 HOSPITALS

3 COMMUNITY / HUMAN SERVICES CENTERS

# ROUTE 660: CENTREVILLE (STONE RD) PARK & RIDE - TYSONS



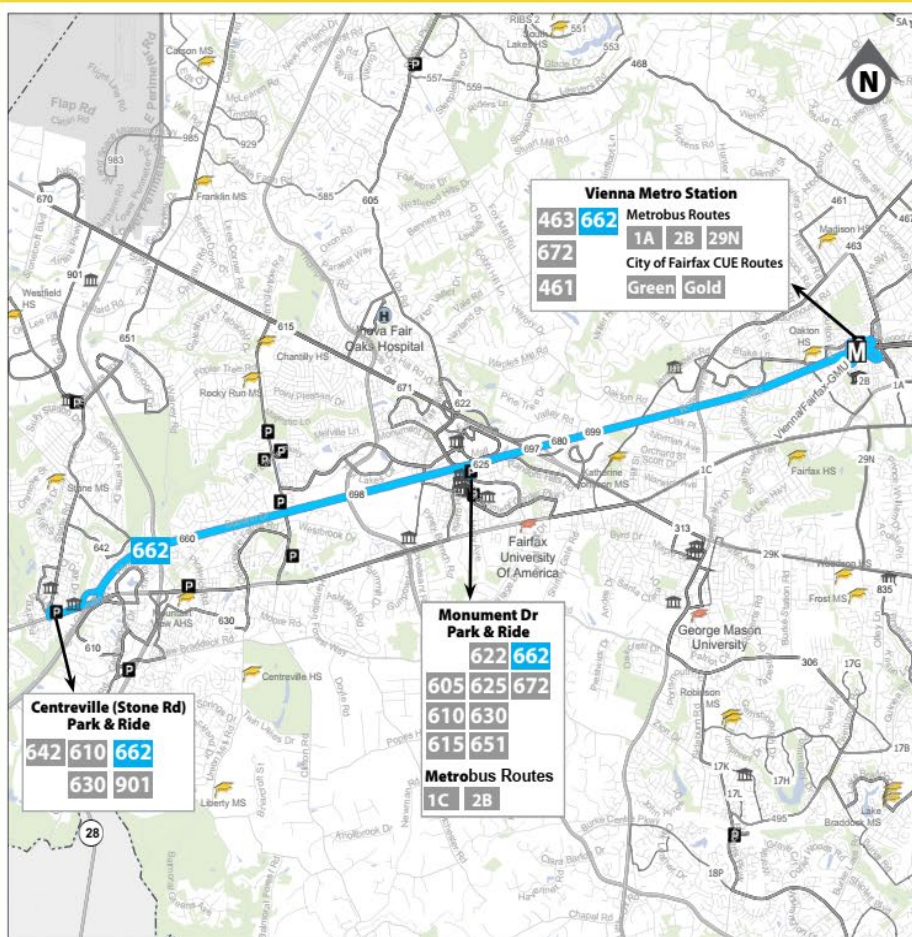
OVERVIEW	CLASS	Cross-County Connector
	DIRECTIONS	Eastbound/Westbound
	VIA	I-66, Vienna Metrorail Station, I-495 Express Lanes
	TRANSFERS AVAILABLE	<b>Connector:</b> 401, 402, 423, 461, 462, 463, 467, 494, 495, 605, 610, 615, 622, 625, 630, 642, 651, 663, 670, 671, 698, 699, 901; <b>Metrorail:</b> Orange/Silver Line; <b>Metrobus:</b> 1A, 1C, 2B, 23A, 23T, 28A, 29N; <b>CUE:</b> Green, Gold
	IMPROVEMENT(S)	Provides direct service between Centreville (Stone Rd) Park & Ride and Tysons; via the Monument Dr. P&R Lot and the Vienna Metrorail Station

		WEEKDAY	SATURDAY	SUNDAY
LEVEL OF SERVICE	PROPOSED ROUTE 660	SERVICE HOURS	5:00 AM - 10:04 AM — 3:00 PM - 8:39 PM	No Service
		FREQUENCY	RUSH 10 - 15 mins NON-RUSH No Service	No Service

## FACILITIES SERVED WITHIN A QUARTER MILE



# ROUTE 662: CENTREVILLE (STONE RD) PARK & RIDE - VIENNA



OVERVIEW	CLASS	Cross-County Connector
	DIRECTIONS	Eastbound/Westbound
	VIA	I-66, future Monument Dr. Park & Ride
	TRANSFERS AVAILABLE	<b>Connector</b> 461, 463, 605, 610, 615, 622, 625, 630, 642, 651, 672, 901; <b>Metrorail</b> Orange Line; <b>Metrobus</b> 1A, 1C, 2B, 29N; <b>CUE</b> Green, Gold
	IMPROVEMENT(S)	New off-peak and weekend service between Centreville (Stone Rd) Park & Ride and the Vienna Metro station

		WEEKDAY	SATURDAY	SUNDAY
LEVEL OF SERVICE	PROPOSED ROUTE 662	SERVICE HOURS	9:30 AM - 3:23 PM — 7:30 PM - 11:23 PM	7:00 AM - 11:23 PM  7:00 AM - 10:23 PM
	FREQUENCY	RUSH	No Service	
		NON-RUSH	30 mins	30 mins

## FACILITIES SERVED WITHIN A QUARTER MILE

0 HIGH/MIDDLE SCHOOLS

0 TRANSIT CENTERS

0 COLLEGES

4 PARK & RIDE LOTS

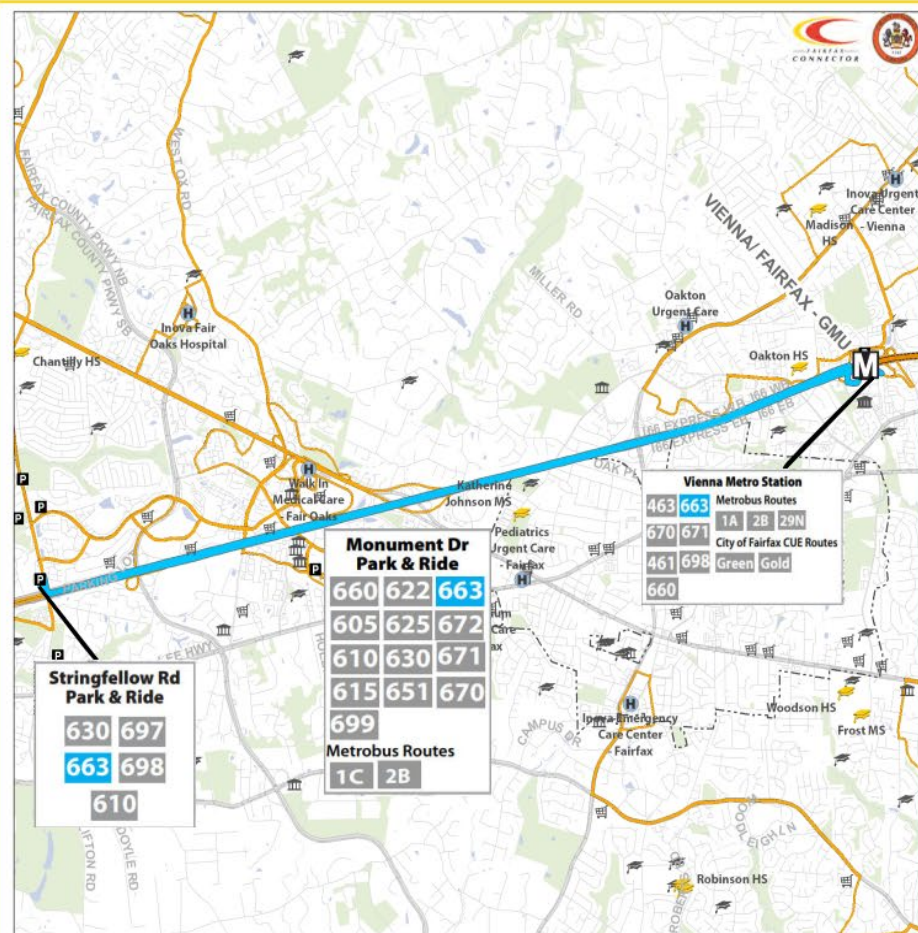
1 METRO/RAIL STATIONS

2 ACTIVITY CENTERS

0 HOSPITALS

7 GOVERNMENT/ COMMUNITY / HUMAN SERVICES CENTERS

# ROUTE 663: STRINGFELLOW- MONUMENT- VIENNA METRORAIL STATION



OVERVIEW	CLASS	Feeder
	DIRECTIONS	Eastbound/Westbound
	VIA	I-66
	TRANSFERS AVAILABLE	<b>Connector</b> 461, 463, 605, 610, 615, 622, 625, 630, 651, 660, 670, 671, 697, 698, 699; <b>Metrobus</b> 1A, 1C, 2B, 29N; <b>Metrorail</b> Orange; <b>CUE</b> Green, Gold
	IMPROVEMENT(S)	New Route to serve Vienna Metrorail Station, via Monument Dr. P&R, \$2.00

LEVEL OF SERVICE	PROPOSED ROUTE 663	WEEKDAY		SATURDAY	SUNDAY
		SERVICE HOURS		No Service	No Service
		FREQUENCY		No Service	No Service

## FACILITIES SERVED WITHIN A QUARTER MILE

0 HIGH/MIDDLE SCHOOLS

2 TRANSIT CENTERS

0 COLLEGES

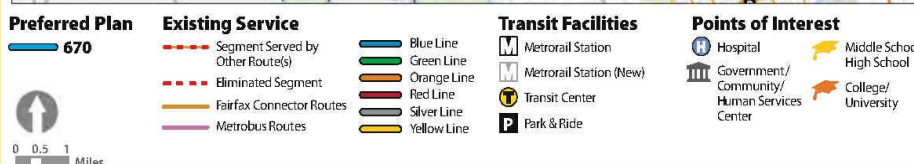
4 PARK & RIDE LOTS

1 METRORAIL STATIONS

2 ACTIVITY CENTERS

0 HOSPITALS

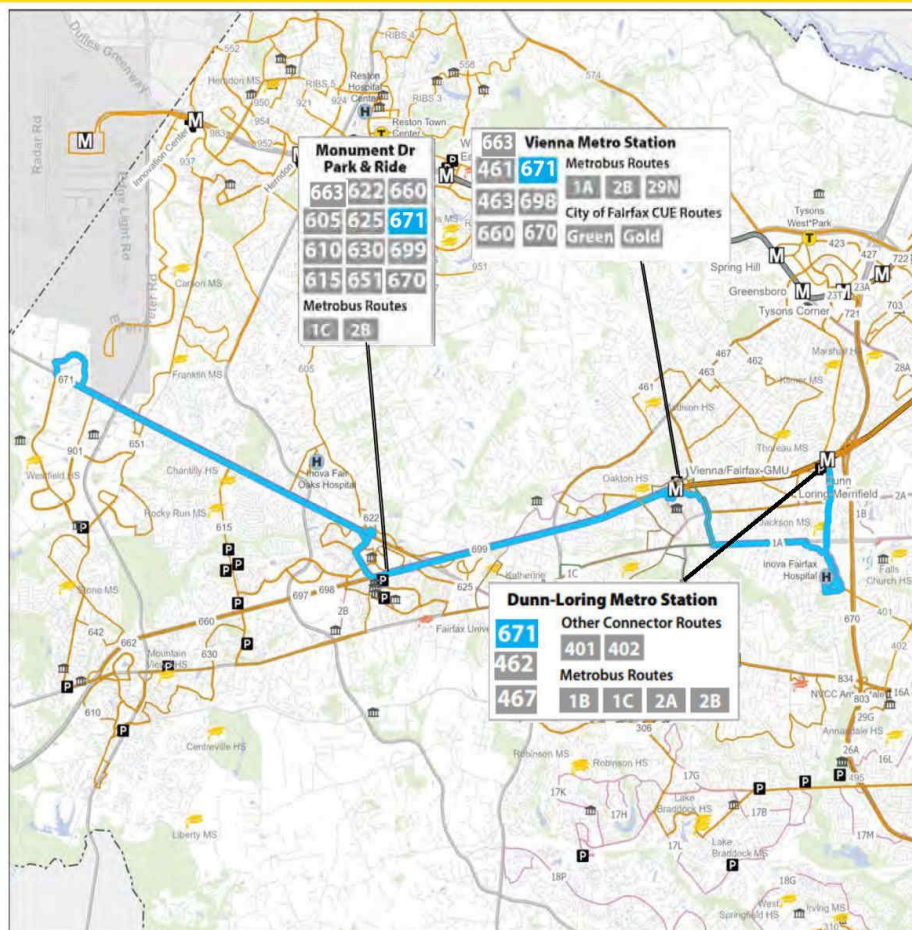
7 COMMUNITY / HUMAN SERVICES CENTERS



LEVEL OF SERVICE	PROPOSED ROUTE 670	SERVICE HOURS	WEEKDAY		SATURDAY	SUNDAY
			5:00 AM - 9:53 AM — 3:20 PM - 7:58 PM		No Service	No Service
		FREQUENCY	RUSH	30 mins	No Service	No Service
			NON-RUSH	No Service		

	<b>1</b> HIGH/MIDDLE SCHOOLS		<b>0</b> TRANSIT CENTERS		<b>0</b> COLLEGES		<b>10</b> PARK & RIDE LOTS
	<b>2</b> METRO RAIL STATIONS		<b>5</b> ACTIVITY CENTERS		<b>0</b> HOSPITALS		<b>9</b> GOVERNMENT/ COMMUNITY / HUMAN SERVICES CENTERS

# ROUTE 671: CHANTILLY - DUNN LORING METRO STATION



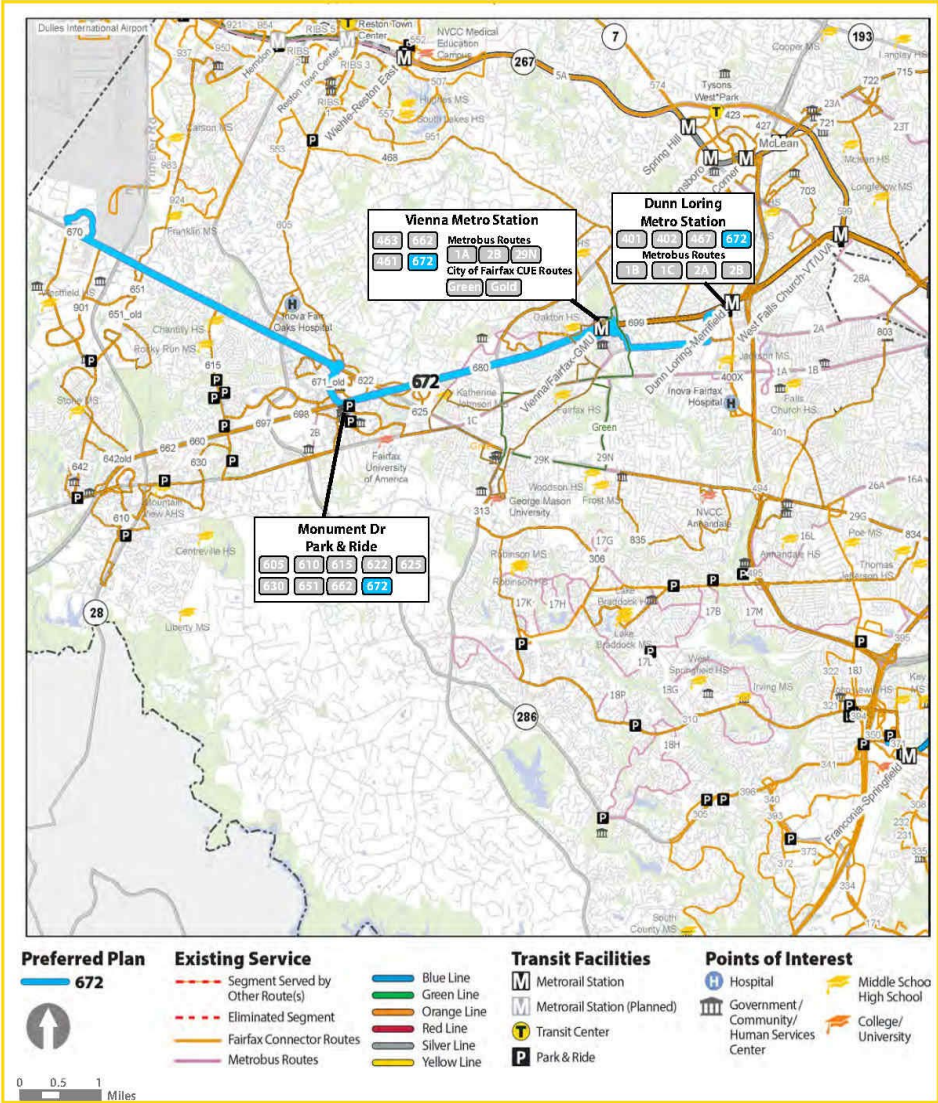
OVERVIEW	CLASS	Cross-County Connector
	DIRECTIONS	Eastbound/Westbound
	VIA	Route 50, future Monument Dr. Park & Ride, I-66, Fairfax Hospital, and Vienna Metro Station
	TRANSFERS AVAILABLE	<b>Connector</b> 401, 402, 461, 462, 463, 467, 605, 610, 615, 622, 625, 630, 642, 651, 660, 663, 670, 671, 698, 699, 901; <b>Metrorail</b> Orange Line; <b>Metrobus</b> 1A, 1B, 1C, 2A, 2B, 29N; <b>CUE</b> Green, Gold
	IMPROVEMENT(S)	New peak service from Chantilly to Dunn Loring Metro station; via Fairfax Hospital and Vienna Metro station

LEVEL OF SERVICE	PROPOSED ROUTE 671	WEEKDAY		SATURDAY	SUNDAY
		SERVICE HOURS		No Service	No Service
		FREQUENCY		No Service	No Service
		RUSH	30 mins		
		NON-RUSH	No Service		

## FACILITIES SERVED WITHIN A QUARTER MILE



# ROUTE 672: CHANTILLY - VIENNA METRORAIL- DUNN LORING METRORAIL



OVERVIEW	CLASS	Cross-County
	DIRECTIONS	Eastbound/Westbound
	VIA	Route 50, future Monument Dr. Park & Ride, Vienna Metro station, I-66
	TRANSFERS AVAILABLE	<b>Connector</b> 401, 402, 461, 463, 467, 605, 610, 615, 622, 625, 630, 642, 651, 662, 901; <b>Metrorail</b> Orange Line; <b>Metrobus</b> 1A, 1C, 2A, 2B, 29N; <b>CUE</b> Green, Gold
	IMPROVEMENT(S)	<b>New off-peak and weekend limited-stop service between Chantilly and the Dunn Loring Metro station; via Vienna Metro and the future Monument Dr. P&amp;R</b>

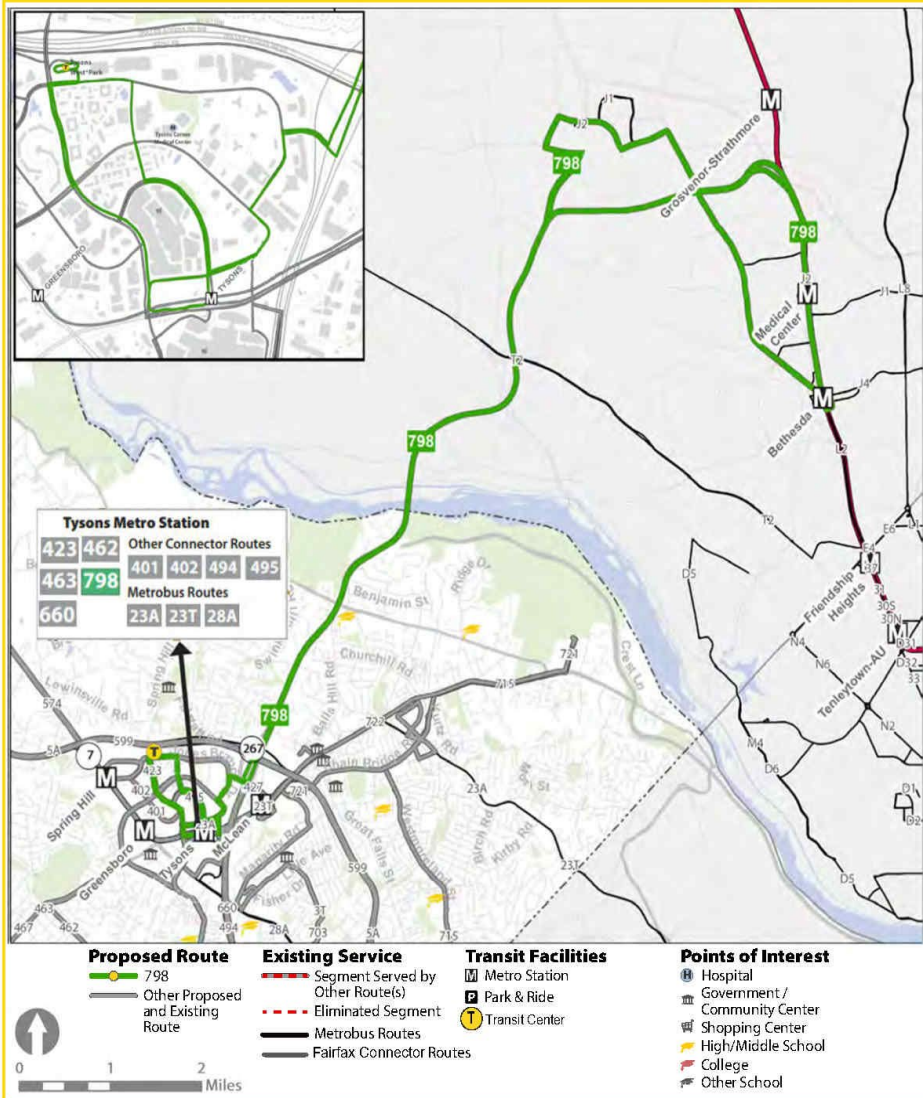
		WEEKDAY	SATURDAY	SUNDAY
LEVEL OF SERVICE	PROPOSED ROUTE 672	SERVICE HOURS	9:15 AM - 3:54 PM — 6:55 PM - 11:24 PM	7:03 AM - 11:24 PM  7:03 AM - 10:24 PM
		FREQUENCY	RUSH No Service	30 mins
			NON-RUSH 30 mins	30 mins

FACILITIES SERVED WITHIN A QUARTER MILE				
0 HIGH/MIDDLE SCHOOLS	0 TRANSIT CENTERS	0 COLLEGES	4 PARK & RIDE LOTS	
2 METRORAIL STATIONS	5 ACTIVITY CENTERS	0 HOSPITALS	8 GOVERNMENT/COMMUNITY / HUMAN SERVICES CENTERS	



# ROUTE 798

## TYSONS - BETHESDA



OVERVIEW	CLASS	Express
	DIRECTIONS	Northbound/Southbound
	VIA	Tysons Metro Station, I-495, Montgomery Mall, Medical Center Metro Station, Bethesda Metro Station
	TRANSFERS AVAILABLE	<b>Connector</b> 401, 402, 423, 427, 462, 463, 494, 495, 574, 660 ; <b>Metrail</b> Silver Line, Red Line; <b>Metrobus</b> 23A, 23T, 28A, J1, J2; <b>Ride On</b> 29, 30, 32, 33, 34, 36, 46, 47, 70, 101; <b>MTA</b> 203
	IMPROVEMENT(S)	New express service between Tysons and Bethesda

LEVEL OF SERVICE	PROPOSED ROUTE 798	SERVICE HOURS	WEEKDAY		SATURDAY	SUNDAY
			5:50 AM - 8:50 AM 3:30 PM - 6:30 PM		No Service	No Service
		FREQUENCY	RUSH	20 mins	No Service	No Service
			NON-RUSH	No Service		

### FACILITIES SERVED WITHIN A QUARTER MILE

0 HIGH/MIDDLE SCHOOLS

1 TRANSIT CENTERS

0 COLLEGES

0 PARK & RIDE LOTS

3 METRORAIL STATIONS

7 ACTIVITY CENTERS

0 HOSPITALS


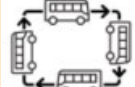
0 GOVERNMENT / COMMUNITY / HUMAN SERVICES CENTERS



# Title VI



# Title VI Analysis

Routes	Major Service Change	Disparate Impact / Disproportionate Burden	Benefits
461	Yes	✓ (adding/increasing service)	 Non-Rush Hours  Frequency

\* Final Title VI analysis will be conducted following the public outreach if any change is recommended



## Next Steps

- Final Public Meetings (May 2023)
- Final Changes / Service Refinement (May-September 2023)
- Board Approval (Fall 2023)
- Service Implementation (January 2024)\*

\* Contingent on public opening of Monument Dr Commuter Parking Garage and Springfield Multimodal Transit Hub, currently anticipated to occur in January 2024



# Conclusion



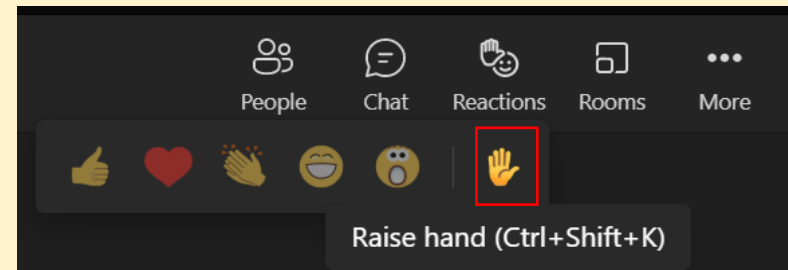
## Provide Your Feedback:

- **Email:** [FairfaxConnector@fairfaxconnector.com](mailto:FairfaxConnector@fairfaxconnector.com)
- **Send comments/questions by mail to:**  
Fairfax County Department of Transportation,  
Att: Fairfax Connector, 4050 Legato Road,  
Fairfax, VA 22033
- By phone: 703-339-7200, TTY 703-339-1608  
**Comments due by June 5, 2023**

# Thank you!

## To ask a Question Now

Please use the “Reactions” > “Raise your Hand” feature at the top of your screen:



**If calling in via telephone:** Press \*5 to “raise your hand”, press \*6 to unmute to speak.