



County of Fairfax, Virginia

Centreville-Chantilly-Vienna-Tysons (CCVT) Service Plan (Focus on Centreville & Chantilly)



**Fairfax County Department of Transportation (FCDOT)
Transit Services Division (TSD)
Tuesday, May 23, 2023**



Agenda

- ☐ CCVT Plan Overview
- ☐ Planning Process and Outreach
- ☐ Preferred Service Plan
- ☐ Route Profiles
- ☐ Title VI
- ☐ Conclusion / Q&A



Transit Services Planning

- ☐ Goal: enhance bus service in the area
- ☐ Process: gather public input, evaluate existing transit performance, and determine future needs
- ☐ Result: develop proposed service changes with route efficiencies, new route designs, and improved access and mobility

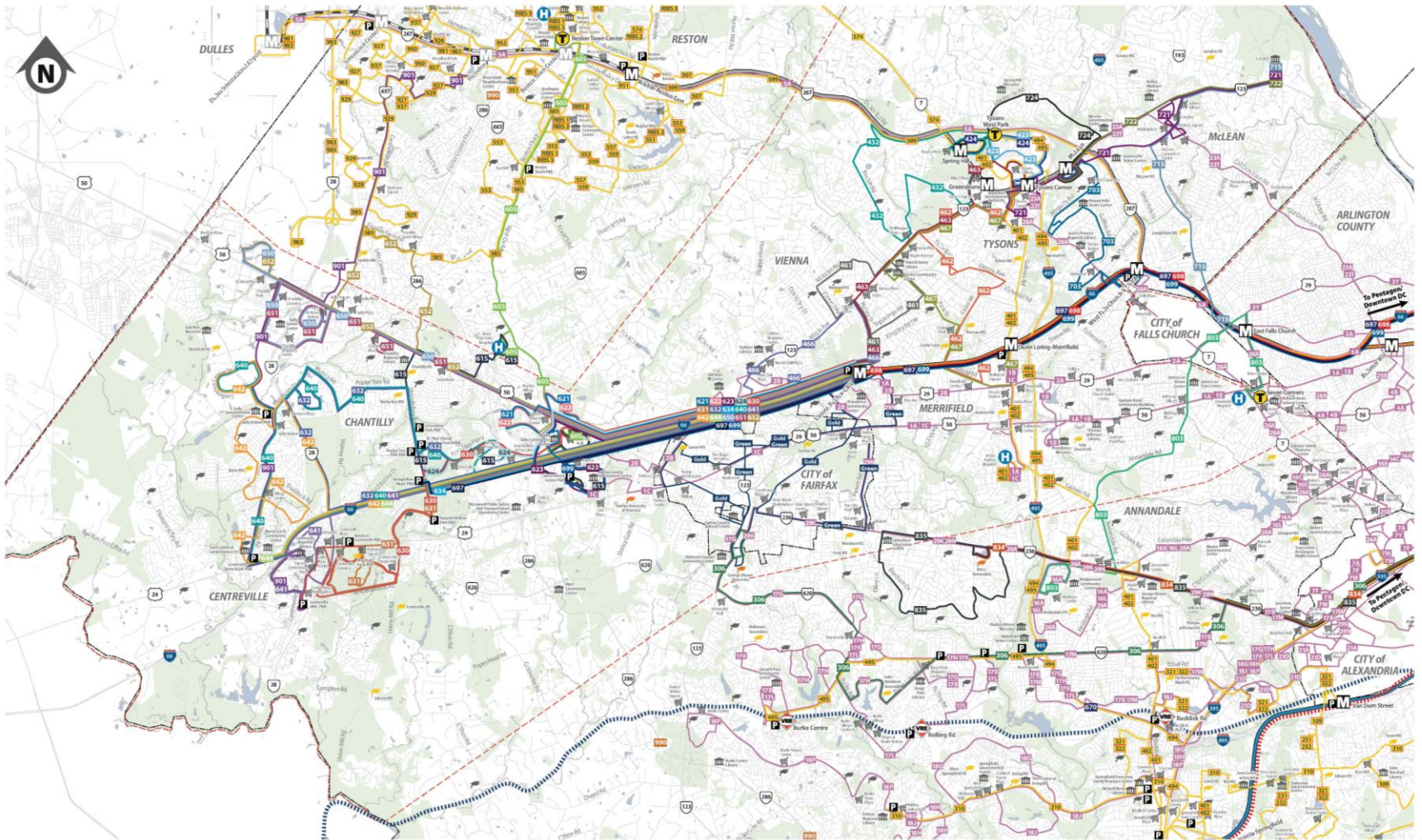




OVERVIEW



CCVT Area Transit Services Overview



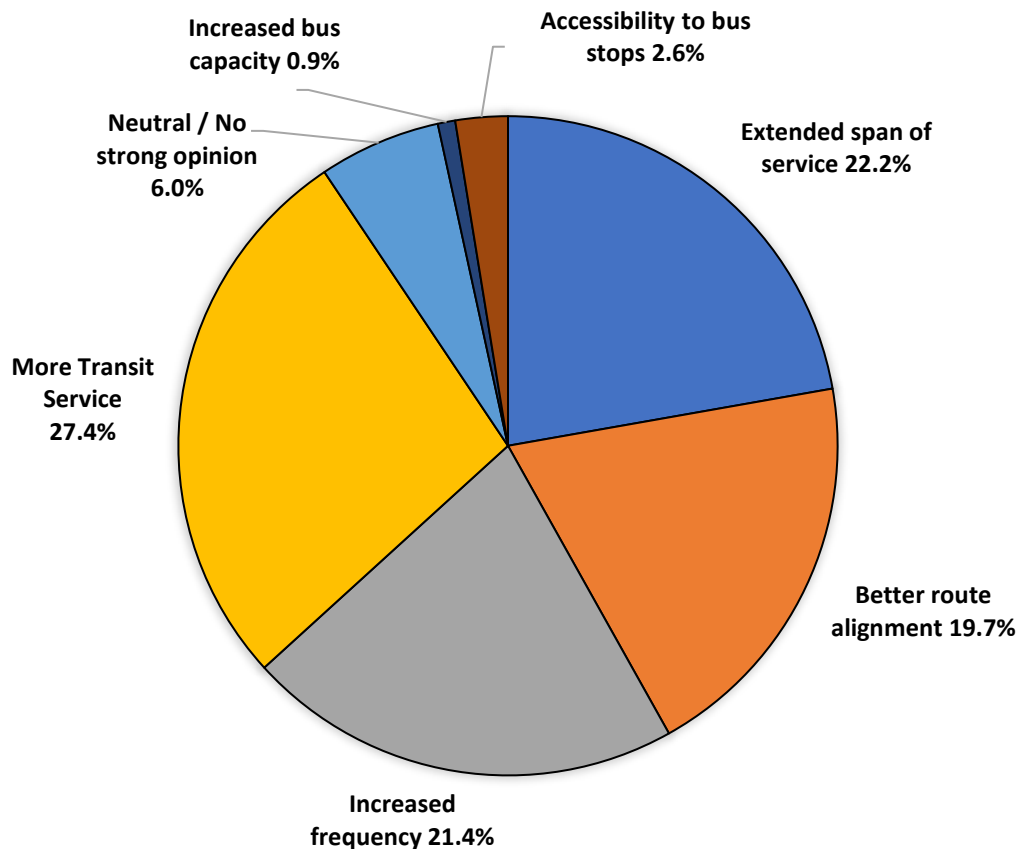


PLANNING PROCESS AND OUTREACH



Summary of Public Outreach

What Service Improvements are Important to You?



Onboard survey

- 35% of riders transfer to Metrorail
- 65% of trips are local

Online questionnaire

- Based on 130 responses
- As shown on the attached chart, the key concerns were increased transit service, span of service, and frequency, as well as improved alignment.



What We Heard: Opportunities for Improvement



Increased Frequency

Add additional buses to increase mobility, especially during off-peak hours and weekends



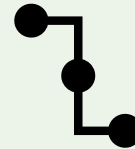
Greater Span of Service

Increase service hours on key routes to operate earlier or later in the day to improve mobility



Faster Travel

Realign and streamline routes to be more direct



Connectivity

Adjust routes to serve key community locations and make bus stops easier to access



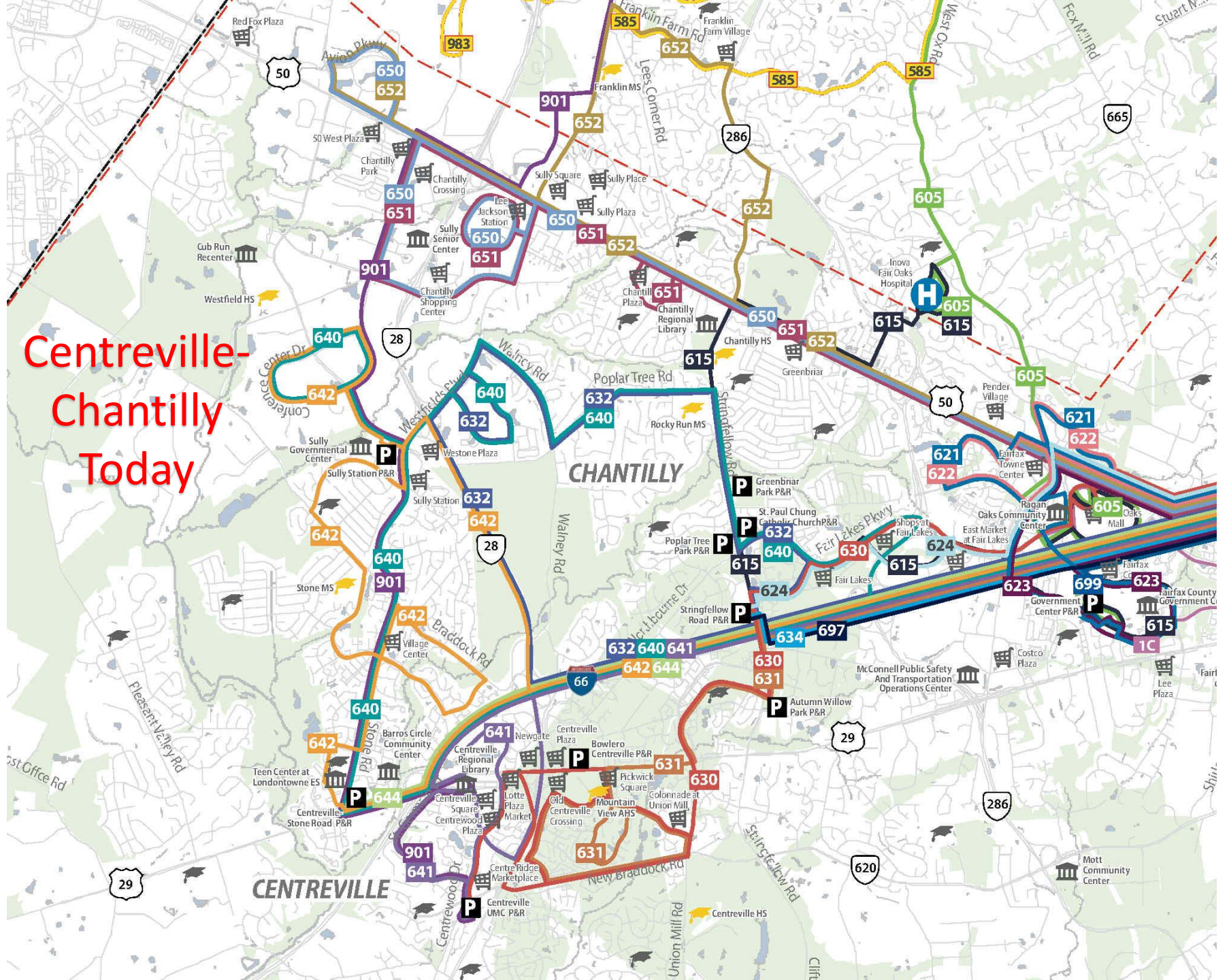
Information

Provide accurate, reliable, and user-friendly information about Connector service to customers

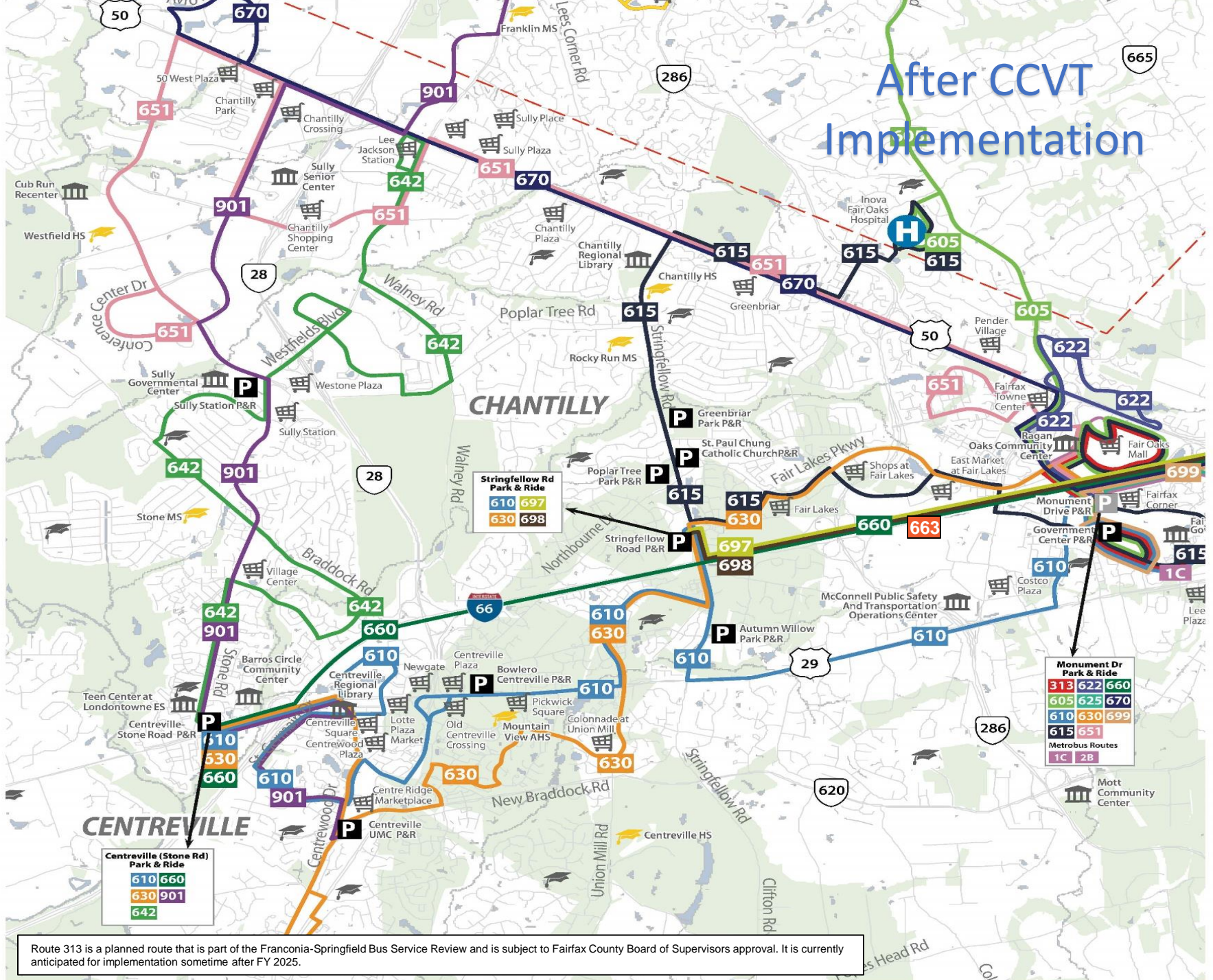


PREFERRED SERVICE PLAN

Centreville- Chantilly Today



After CCVT Implementation



Route 313 is a planned route that is part of the Franconia-Springfield Bus Service Review and is subject to Fairfax County Board of Supervisors approval. It is currently anticipated for implementation sometime after FY 2025.



OVERVIEW OF CHANGES

9 Modified Routes That Improve Connectivity, Frequency and Reduce Travel Time

605, 615, 622, 630, 642, 651, 660, 698, 699

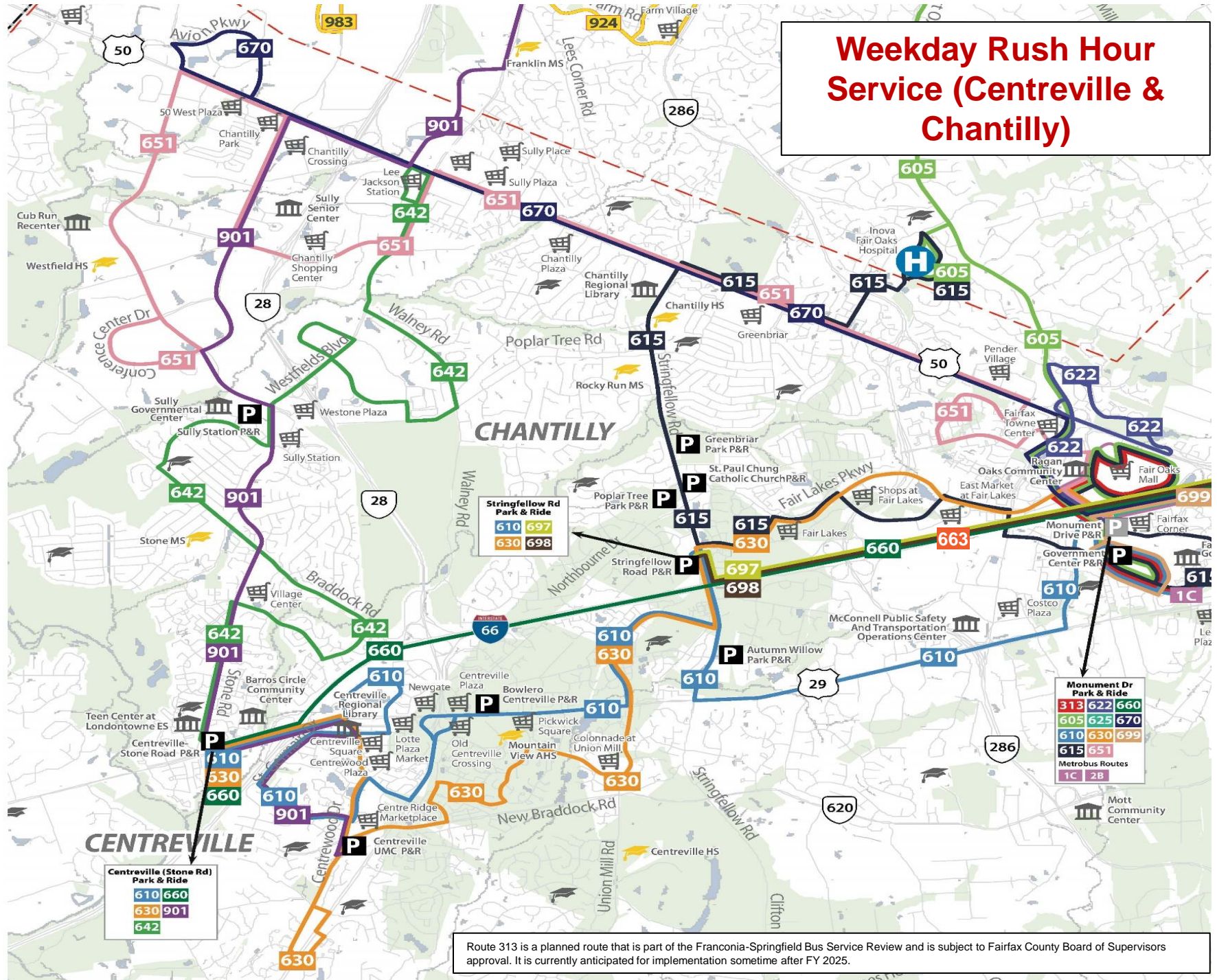
7 New Routes Provide More Connections and Improved Travel Time

610, 625, 662, 663, 670, 671, 672

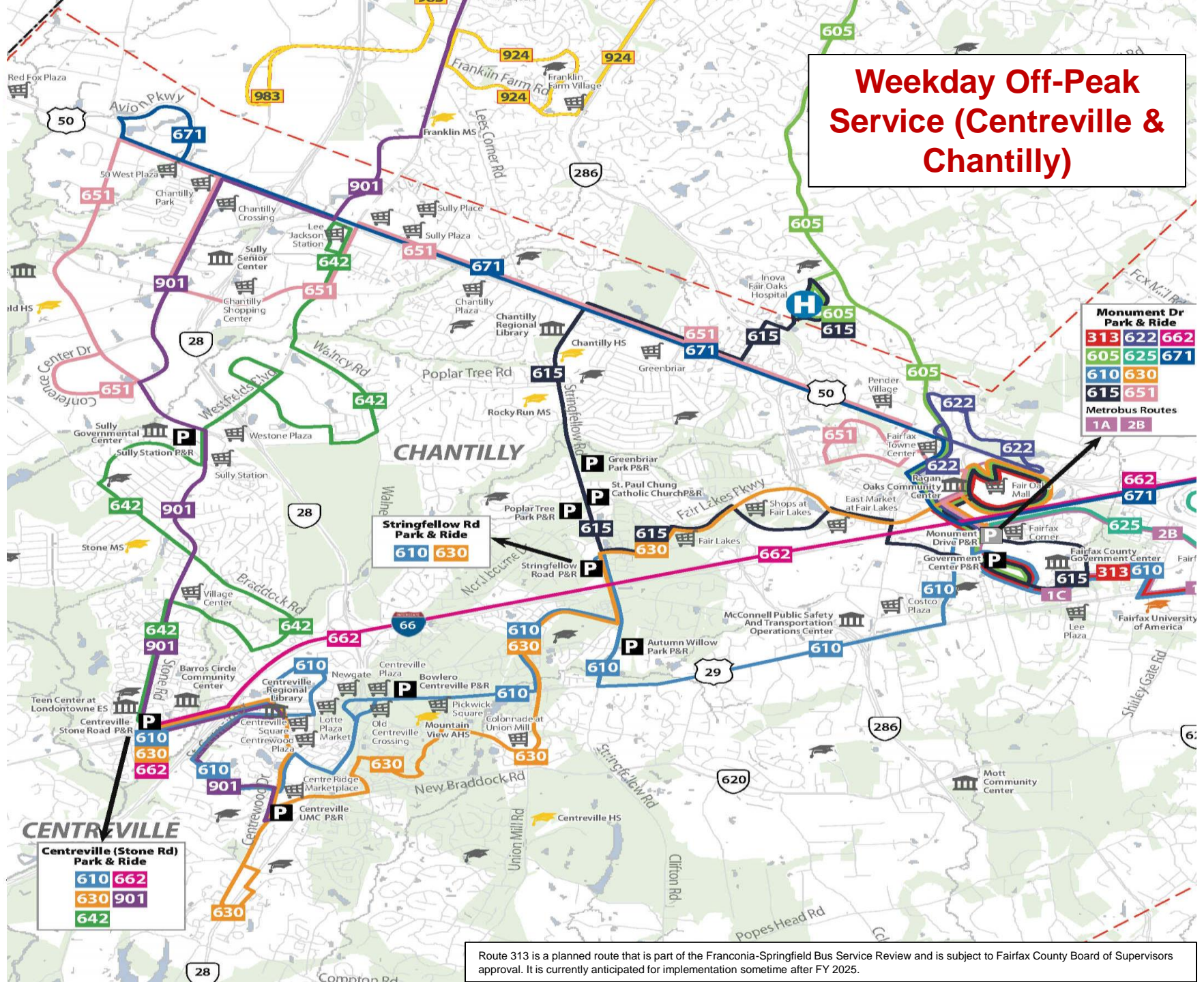
10 Discontinued Routes

621, 623, 624, 631, 632, 634, 640, 641, 650, 652

Weekday Rush Hour Service (Centreville & Chantilly)

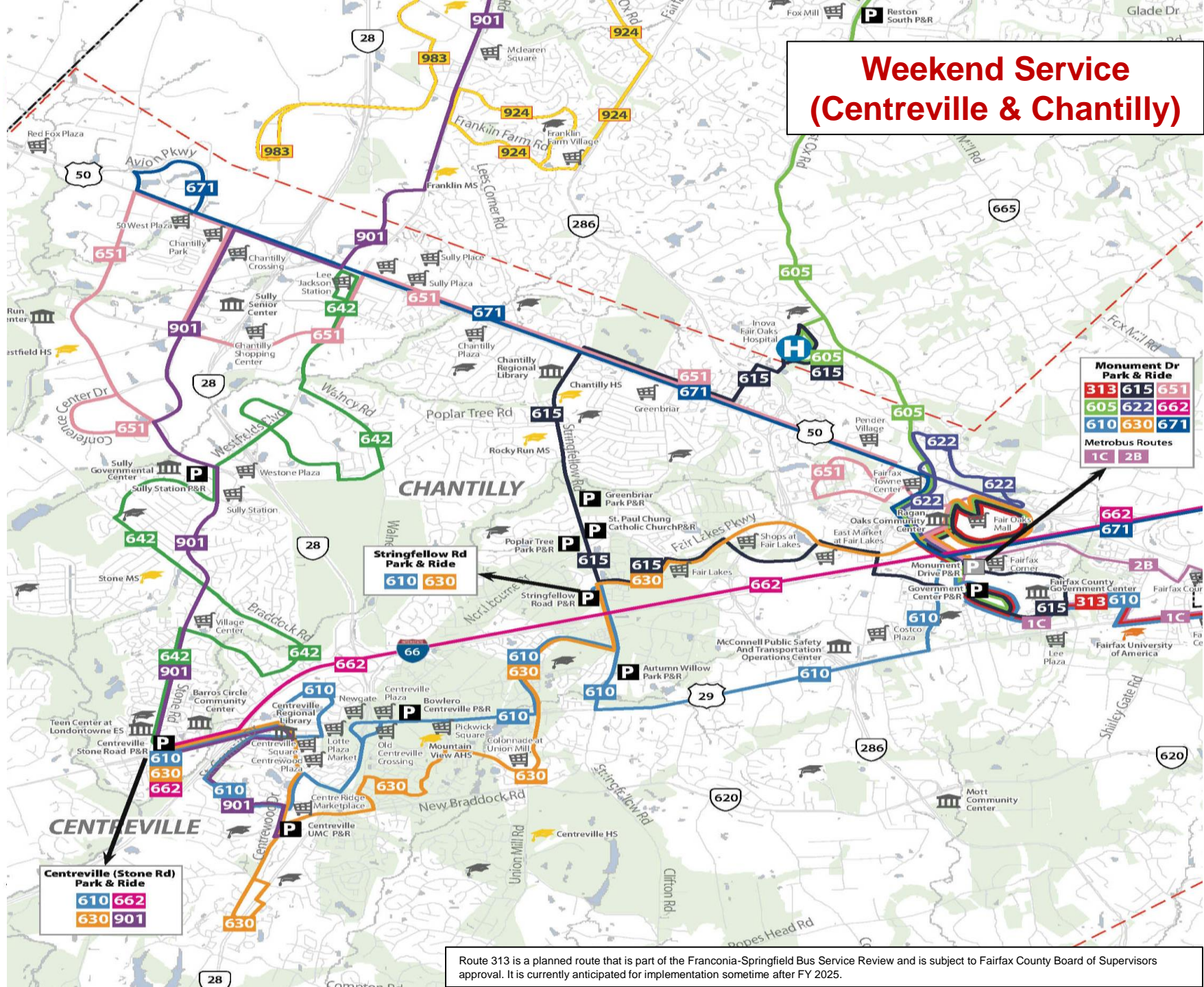


**Weekday Off-Peak
Service (Centreville &
Chantilly)**



Route 313 is a planned route that is part of the Franconia-Springfield Bus Service Review and is subject to Fairfax County Board of Supervisors approval. It is currently anticipated for implementation sometime after FY 2025.

Weekend Service (Centreville & Chantilly)



Route 313 is a planned route that is part of the Franconia-Springfield Bus Service Review and is subject to Fairfax County Board of Supervisors approval. It is currently anticipated for implementation sometime after FY 2025.



Service Adjustments Overview

Existing Route	Replacement Service
631, 632 Centreville - Vienna Metro	610, 615, 630, 651, 660, 662, 698
640 Stone Road P&R - Vienna Metro	660, 662, 663
650, 652 – Chantilly – Vienna Metro	651, 670, 671, 672



Level of Service Comparisons

Route	Route Name	Existing Peak Frequency (min)	Existing Off-Peak Frequency (min)	New Peak Frequency (min)	New Off-Peak Frequency (min)	Weekend Service	Improvement
605	Reston-Fair Oaks	30	45	30	45	Yes	Realignment
610	Centreville/Stone Rd P&R – GMU	N/A	N/A	30	60	Saturday only	New route
615	Monument Dr P&R – Fair Oaks Hospital	30	45	30	45	Yes	Realignment
622	Fair Oaks – Penderbrook Drive	25-30	N/A	30	60	Yes	Connectivity
625	Fair Oaks – Pender Drive	N/A	N/A	30	30	No	New route
630	Centreville/Stone Rd P&R – Monument Dr P&R	N/A	60	30	60	Yes	Frequency
642	Awbrey Patent Feeder	30-35	N/A	30	60	Yes	Realignment , frequency
651	Sullyfield – Monument Dr P&R	35	N/A	30	60	Yes	Realignment

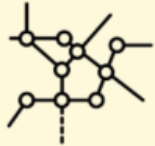


Level of Service Comparisons (continued)

Route	Route Name	Existing Peak Frequency (min)	Existing Off-Peak Frequency (min)	New Peak Frequency (min)	New Off-Peak Frequency (min)	Weekend Service	Improvement
660	Centreville/Stone Rd P&R – Tysons	10-15	N/A	10-15	N/A	No	Realignment
662	Centreville/Stone Rd P&R – Vienna	N/A	N/A	N/A	30	Yes	New route
663	Stringfellow P&R – Monument Dr P&R - Vienna Metro	N/A	N/A	20	N/A	No	New route
670	Chantilly – Franconia	N/A	N/A	30	N/A	No	New route
671	Chantilly – Fairview Park	N/A	N/A	30	N/A	No	New route
672	Chantilly-Vienna-Dunn Loring	N/A	N/A	N/A	30	Yes	New route
698	Stringfellow P&R – Vienna Metro - Pentagon	20	N/A	15	N/A	No	Realignment /extension
699	Monument Dr P&R – Washington, D.C.	15	N/A	15	N/A	No	Realignment



TRAVEL TIME BETWEEN KEY ORIGINS AND DESTINATIONS



	EXISTING SERVICE	PREFERRED PLAN	PERCENT CHANGE
Average Travel Time	53.8 Minutes	52.5 Minutes	-2%

POPULATION AND HOUSEHOLDS SERVED WITHIN A QUARTER-MILE OF SYSTEM



	EXISTING SERVICE	PREFERRED PLAN	PERCENT CHANGE
Population	340,000	342,700	+1%
Minority Population	173,800	176,100	+1%
Households	120,500	122,200	+1%
Low-Income Households (At or Below \$50,000)	20,500	21,000	+2%

POPULATION AND JOBS SERVED WITHIN A QUARTER-MILE OF PEAK SERVICE

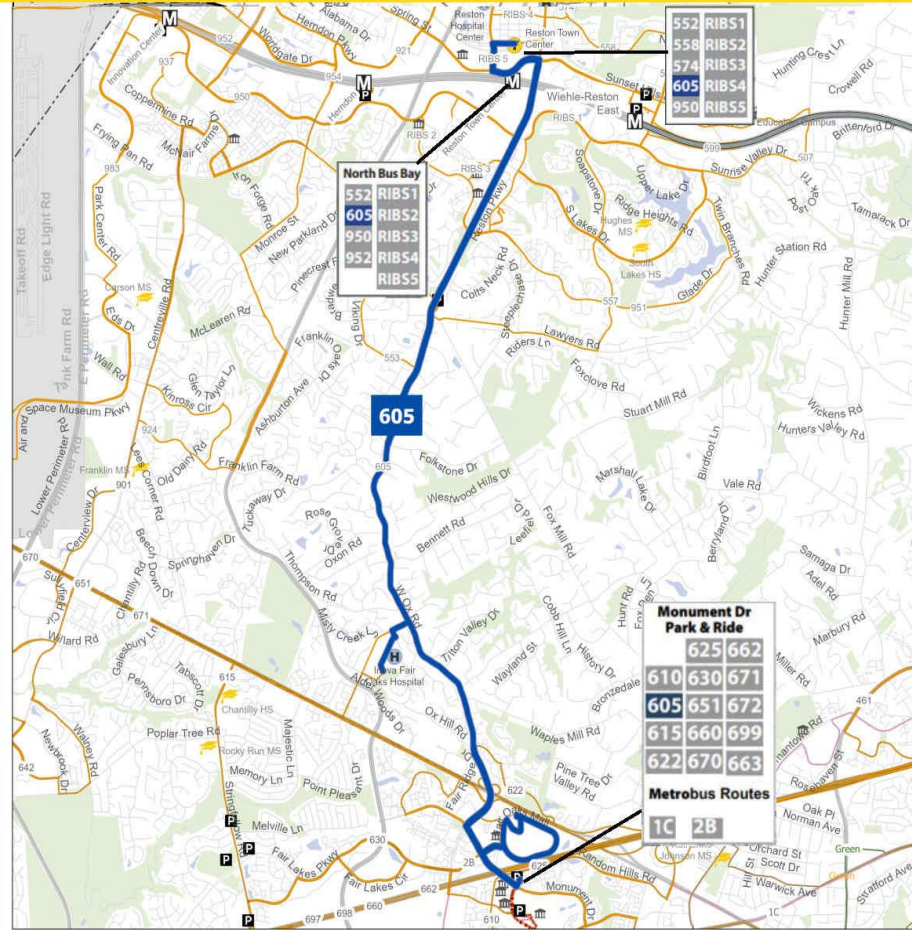


FREQUENCY	EXISTING SERVICE		PREFERRED PLAN		PERCENT CHANGE	
	Population	Jobs	Population	Jobs	Population	Jobs
0-20 Minutes	76,100	120,400	111,300	149,400	+46%	+24%
21-30 Minutes	295,100	242,400	261,400	210,600	-11%	-13%
31+ Minutes	42,800	46,700	23,100	26,200	-46%	-44%



ROUTE PROFILES

ROUTE 605: RESTON TO FAIR OAKS



OVERVIEW	CLASS	Cross County
	DIRECTIONS	Southbound/Northbound
	VIA	Reston Town Center Metro (North), Reston Pkwy, Lawyers Rd, Inova Fair Oaks Hospital, Fair Oaks Mall
	TRANSFERS AVAILABLE	Silver Line, 552, 553, 557, 558, 574, 615, 950, 951, 952, RIBS1, RIBS2, RIBS3, RIBS4, RIBS5, 610, 625, 630, 651, 660, 662, 663, 670, 671, 672, 699; Metrobus 1C, 2B
	IMPROVEMENT(S)	Connect to route 615 at Monument Dr. Transit Center, and provides a one-seat ride to Fairfax County Government Ctr. and Fair Lakes area

		WEEKDAY	SATURDAY	SUNDAY
LEVEL OF SERVICE	PROPOSED ROUTE 605	SERVICE HOURS	6:00AM - 10:25PM	7:00AM - 9:55PM
		FREQUENCY	30 mins	45 mins
			45 mins	45 mins

FACILITIES SERVED WITHIN A QUARTER MILE			
0 HIGH/MIDDLE SCHOOLS	1 TRANSIT CENTERS	0 COLLEGES	2 PARK & RIDE LOTS
1 METRO RAIL STATIONS	3 ACTIVITY CENTERS	1 HOSPITALS	4 COMMUNITY / HUMAN SERVICES CENTERS

Preferred Plan

- 605
- Other Proposed Route

Existing Service

- Segment Served by Other Route(s)
- Eliminated Segment
- Loudoun County Transit Route

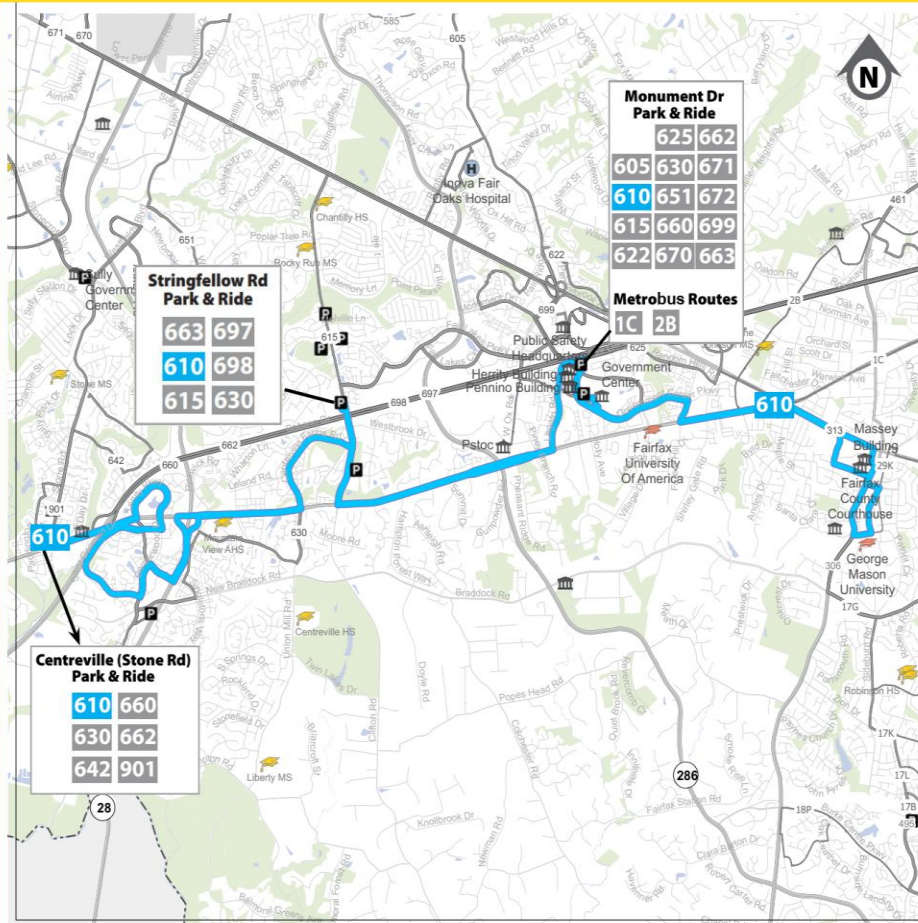
Transit Facilities

- Metrorail Station
- Metrorail Station (New)
- Transit Center
- Park & Ride

Points of Interest

- Hospital
- Government / Community Center
- Shopping Center
- High/Middle School
- College
- Other School

ROUTE 610: GEORGE MASON UNIVERSITY (GMU) - CENTREVILLE



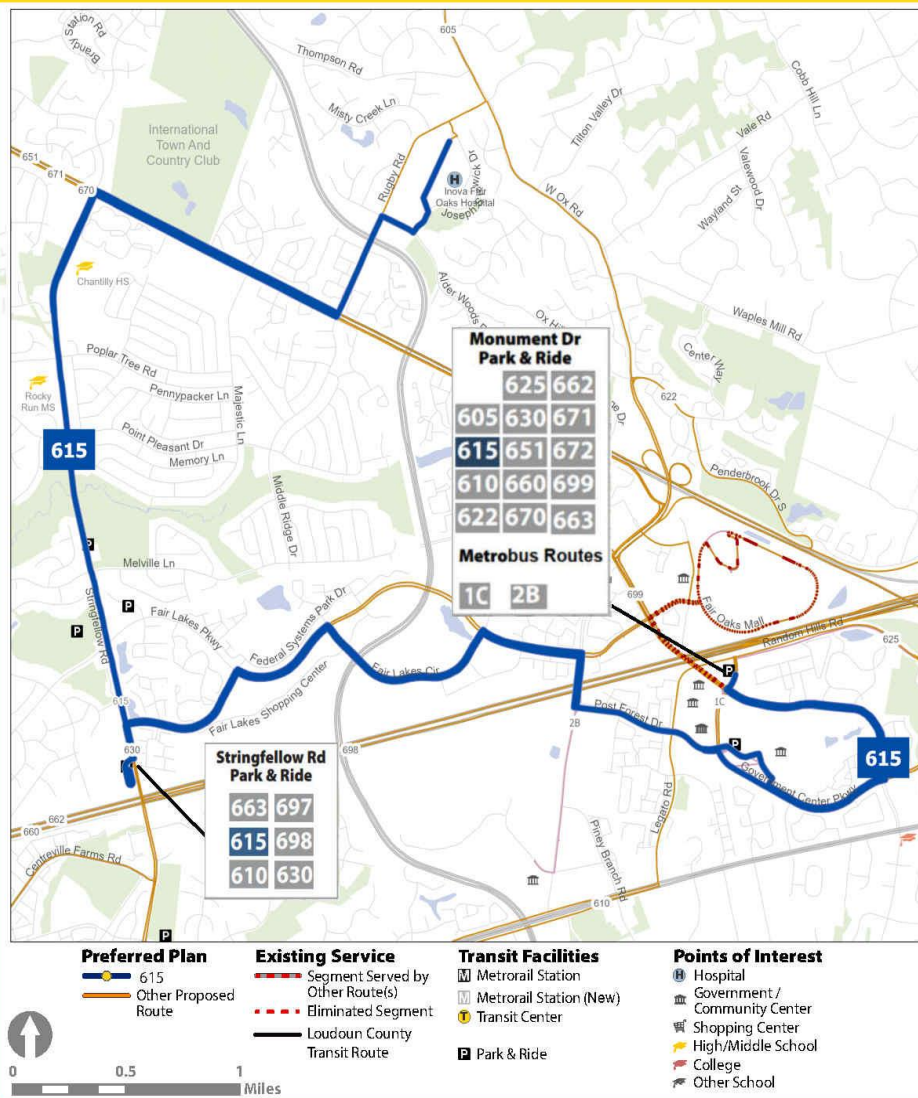
OVERVIEW	CLASS	Local
	DIRECTIONS	Eastbound/Westbound
	VIA	Monument Dr, Route 29, Stringfellow Rd, Trinity Pkwy
	TRANSFERS AVAILABLE	Connector 306, 605, 615, 622, 625, 630, 642, 651, 660, 662, 663, 670, 671, 672, 697, 698, 699, 901; Metrobus 1C, 2B, 17G; CUE Green, Gold
	IMPROVEMENT(S)	New route providing a link between GMU, Fairfax County Government Center, Route 29, and Centreville.

LEVEL OF SERVICE			WEEKDAY		SATURDAY	SUNDAY
	PROPOSED ROUTE 610	SERVICE HOURS	5:30 AM - 10:21 PM		7:00 AM - 7:51 PM	No Service
		FREQUENCY	RUSH	30 mins	60 mins	No Service
			NON-RUSH	60 mins		

FACILITIES SERVED WITHIN A QUARTER MILE



ROUTE 615: MONUMENT DR P&R TO FAIR OAKS HOSPITAL



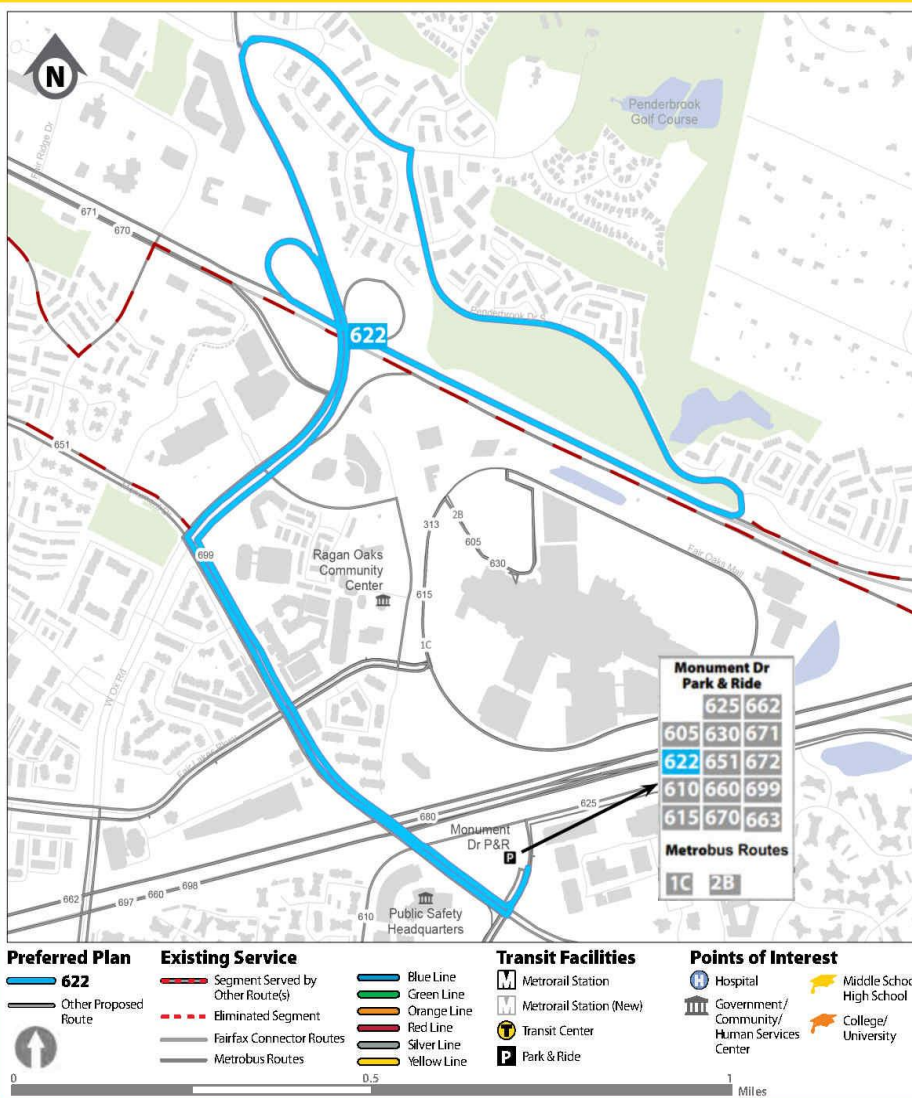
OVERVIEW	CLASS	Local
	DIRECTIONS	Southbound/Northbound
	VIA	Fair Lakes, Fairfax County Government Center, Stringfellow P&R
	TRANSFERS AVAILABLE	Connector 605, 610, 622, 625, 630, 651, 660, 662, 663, 670, 671, 672, 697, 698, 699; Metrobus 1C, 2B
	IMPROVEMENT(S)	Improved connectivity via Stringfellow Park and Ride. Connect to route 605 at Monument Dr. Transit Center, for a one-seat ride to Fair Oaks Mall and Reston.

LEVEL OF SERVICE	PROPOSED ROUTE 615	WEEKDAY		SATURDAY	SUNDAY
		SERVICE HOURS		6:41AM - 9:47PM	7:40AM - 9:48PM
		FREQUENCY	RUSH	30 mins	45 mins
			NON-RUSH	45 mins	45 mins

FACILITIES SERVED WITHIN A QUARTER MILE

2 HIGH/MIDDLE SCHOOLS	0 TRANSIT CENTERS	0 COLLEGES	6 PARK & RIDE LOTS
0 METRO RAIL STATIONS	1 ACTIVITY CENTERS	1 HOSPITALS	2 COMMUNITY / HUMAN SERVICES CENTERS

ROUTE 622: FAIRFAX TOWNE CENTER



OVERVIEW	CLASS	Circulator
	DIRECTIONS	Circular (Clockwise)
	VIA	Monument Dr. P&R, Fairfax Towne Center, West Ox Rd, Penderbrook Dr
	TRANSFERS AVAILABLE	Connector 605, 610, 615, 625, 630, 651, 660, 662, 663, 670, 671, 672, 699; Metrobus 1C, 2B
	IMPROVEMENT(S)	Route is now focused on providing more local links and connection, new weekend service

LEVEL OF SERVICE	PROPOSED ROUTE 622	WEEKDAY		SATURDAY	SUNDAY
		SERVICE HOURS		6:00 AM - 11:20 PM	7:00 AM - 11:20 PM
		FREQUENCY	RUSH	30 mins	60 mins
			NON-RUSH	60 mins	60 mins

FACILITIES SERVED WITHIN A QUARTER MILE

0 HIGH/MIDDLE SCHOOLS

0 TRANSIT CENTERS

0 COLLEGES

2 PARK & RIDE LOTS

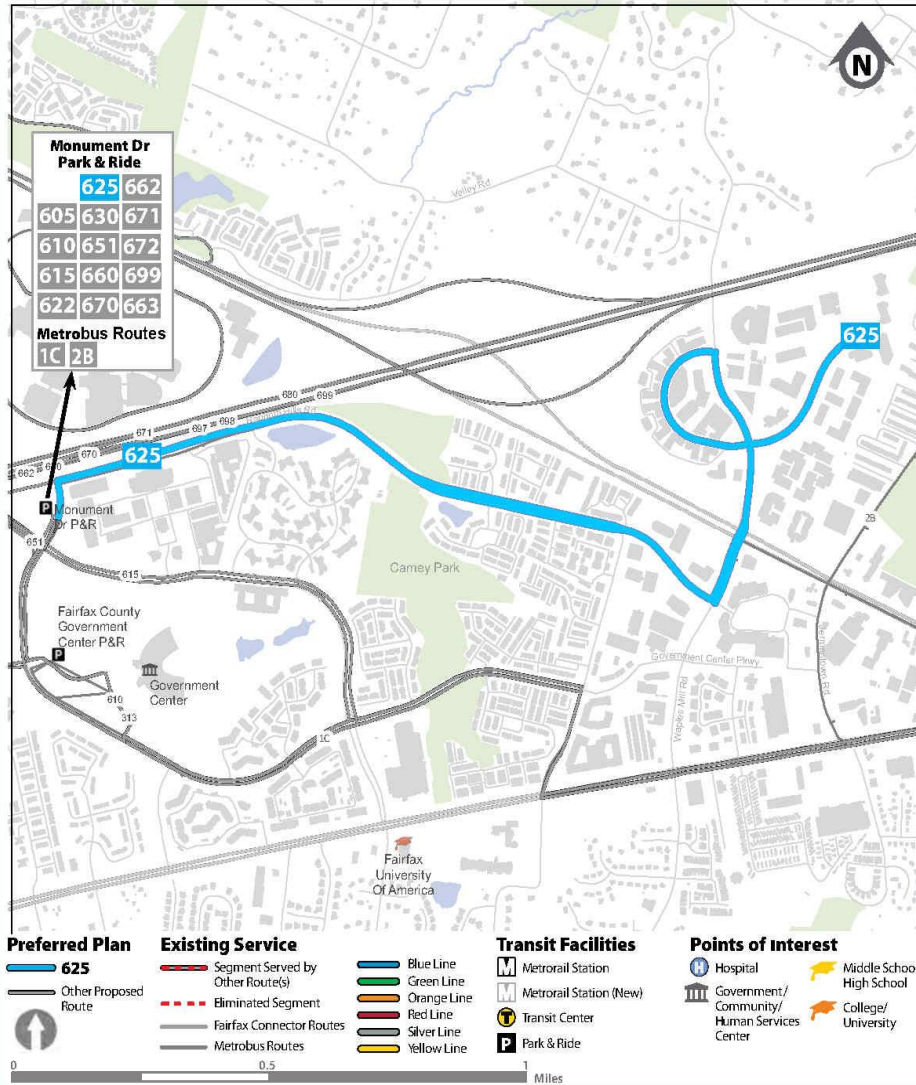
0 METRO RAIL STATIONS

2 ACTIVITY CENTERS

0 HOSPITALS

5 GOVERNMENT/COMMUNITY/HUMAN SERVICES CENTERS

ROUTE 625: RANDOM HILLS - PENDER DR



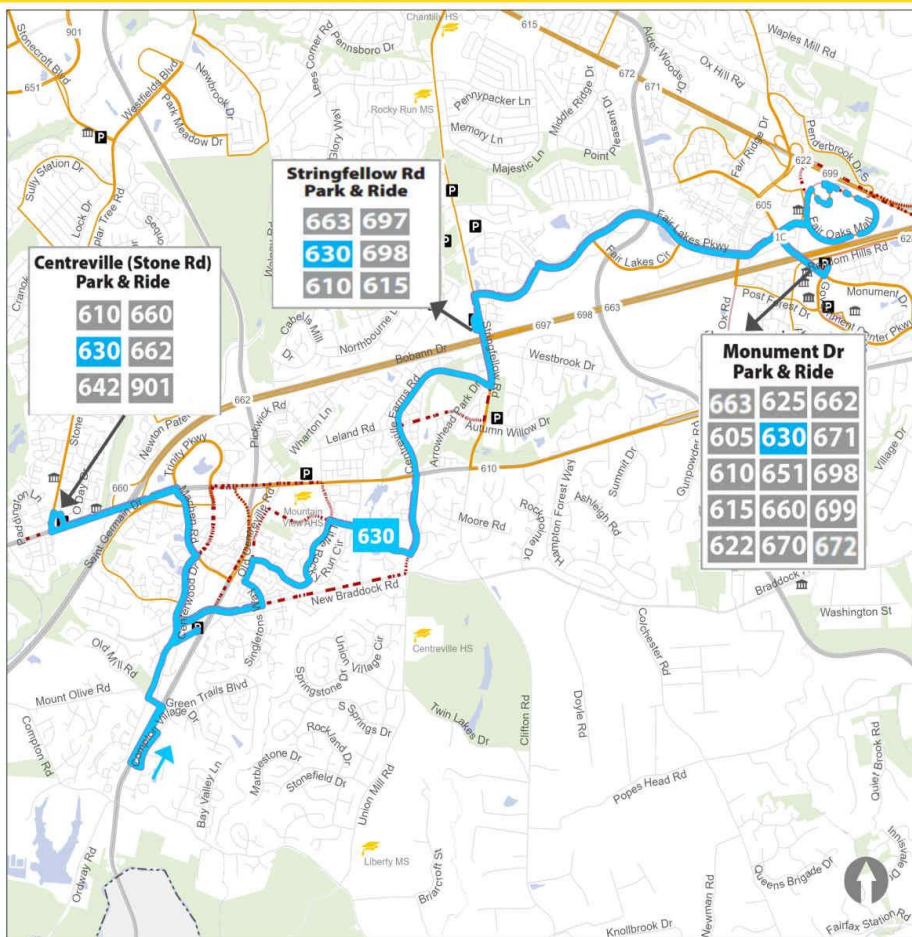
OVERVIEW	CLASS	Local
	DIRECTIONS	Eastbound/Westbound
	VIA	Random Hills Rd, Waples Mill Dr, Fairfax Ridge Rd
	TRANSFERS AVAILABLE	Connector 605, 610, 615, 622, 630, 651, 660, 662, 663, 670, 671, 672, 699; Metrobus 1C, 2B
	IMPROVEMENT(S)	New route providing service on Random Hills Rd and Pender Dr.

LEVEL OF SERVICE			WEEKDAY		SATURDAY	SUNDAY
	PROPOSED ROUTE 625	SERVICE HOURS	6:00 AM - 6:52 PM		No Service	No Service
		FREQUENCY	RUSH	30 mins	No Service	No Service
			NON-RUSH	30 mins		

FACILITIES SERVED WITHIN A QUARTER MILE

0 HIGH/MIDDLE SCHOOLS	0 TRANSIT CENTERS	0 COLLEGES	1 PARK & RIDE LOTS
0 METRO RAIL STATIONS	2 ACTIVITY CENTERS	0 HOSPITALS	4 GOVERNMENT/COMMUNITY / HUMAN SERVICES CENTERS

ROUTE 630: CENTREVILLE



OVERVIEW	CLASS	Local
	DIRECTIONS	Eastbound/Westbound
	VIA	Machen Rd, Centerwood Dr, Braddock Rd, Stringfellow Rd, Fair Lakes, Fair Oaks Mall
	TRANSFERS AVAILABLE	Connector 605, 610, 615, 622, 625, 642, 651, 660, 662, 663, 670, 671, 672, 697, 698, 699, 901; Metrobus 1C, 2B
	IMPROVEMENT(S)	Regular route with improved frequencies and span and new service to the southern part of Centreville

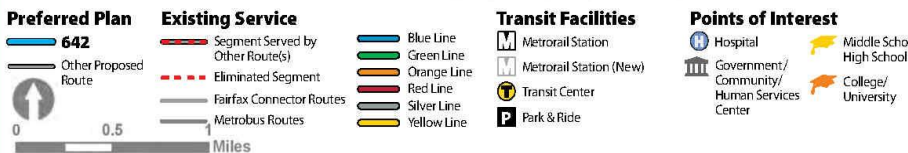
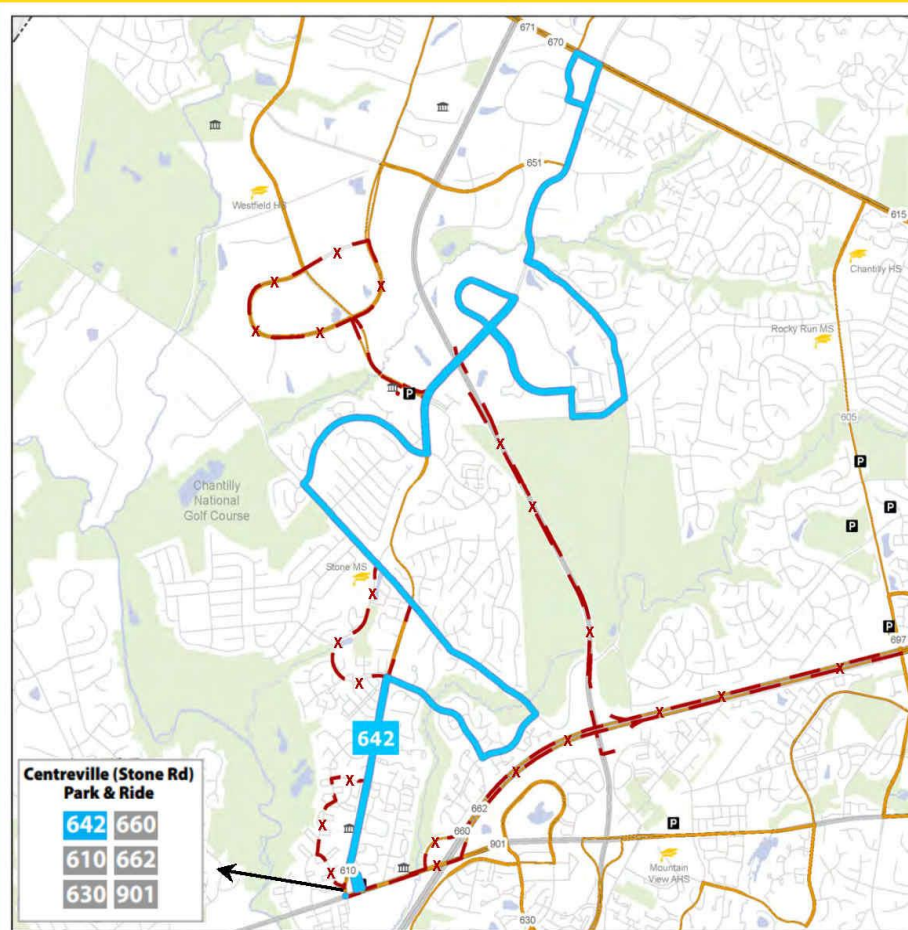
LEVEL OF SERVICE	PROPOSED ROUTE 630	WEEKDAY		SATURDAY	SUNDAY
		SERVICE HOURS		5:05 AM - 11:50 PM	7:03 AM - 11:50 PM
		FREQUENCY		7:05 AM - 10:50 PM	
		PEAK	30 mins	60 mins	60 mins
		OFF-PEAK	60 mins		

FACILITIES SERVED WITHIN A QUARTER MILE

0 HIGH/MIDDLE SCHOOLS	0 TRANSIT CENTERS	0 COLLEGES	6 PARK & RIDE LOTS
0 METRORAIL STATIONS	2 ACTIVITY CENTERS	0 HOSPITALS	7 GOVERNMENT/COMMUNITY / HUMAN SERVICES CENTERS



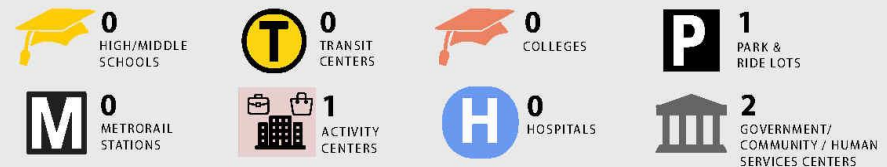
ROUTE 642: AWBREY PATENT FEEDER



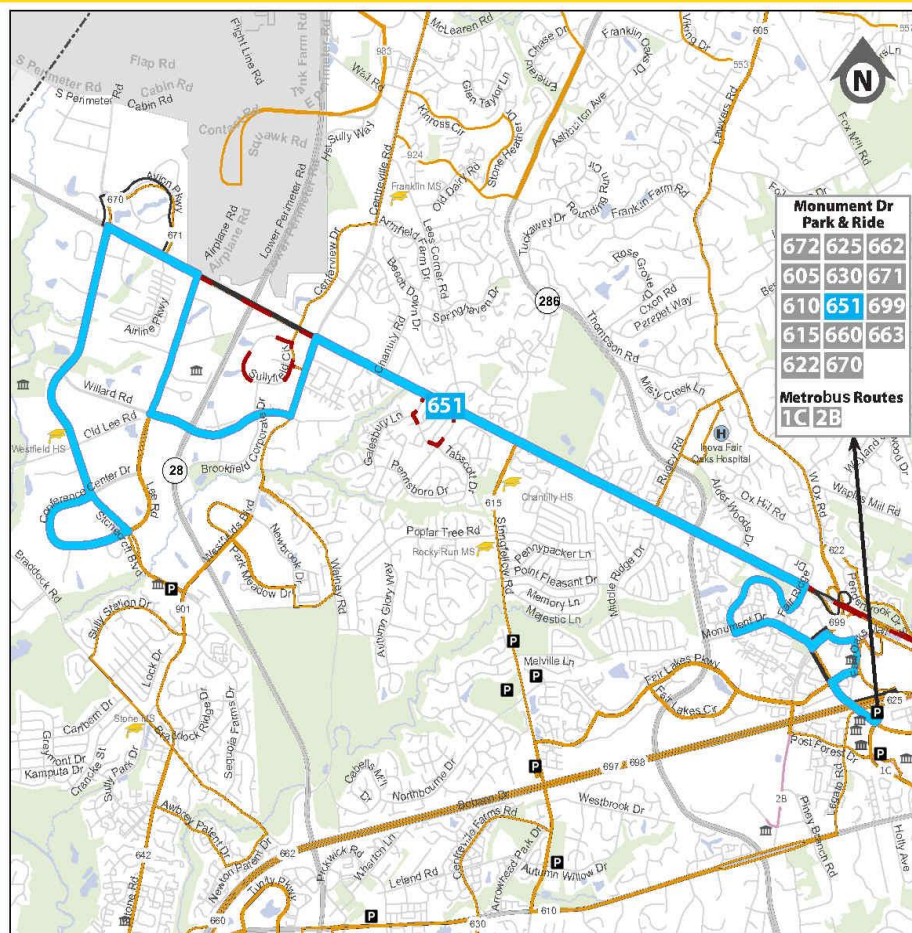
OVERVIEW	CLASS	Feeder
	DIRECTIONS	Northbound/Southbound
	VIA	Gothwaite Dr, Billingsgate Ln, Stone Rd, Awbrey Patent Dr, Braddock Rd,
	TRANSFERS AVAILABLE	Connector 610, 630, 651, 660, 662, 670, 671, 672, 901
	IMPROVEMENT(S)	Local feeder service offering connections to several routes at Centreville (Stone Rd) Park & Ride

LEVEL OF SERVICE			WEEKDAY		SATURDAY	SUNDAY
	PROPOSED ROUTE 642	SERVICE HOURS	5:30 AM - 9:26 PM		7:00 AM - 9:26 PM	7:00 AM - 7:56 PM
		FREQUENCY	RUSH	30 mins	60 mins	60 mins
			NON-RUSH	60 mins		

FACILITIES SERVED WITHIN A QUARTER MILE



ROUTE 651: SULLYFIELD



Proposed Route	Existing Service	Transit Facilities	Points of Interest
651	<ul style="list-style-type: none"> Segment Served by Other Route(s) Eliminated Segment Fairfax Connector Routes Metrobus Routes 	<ul style="list-style-type: none"> Blue Line Green Line Orange Line Red Line Silver Line Yellow Line 	<ul style="list-style-type: none"> Hospital Government/Community/ Human Services Center Middle School/ High School College/ University

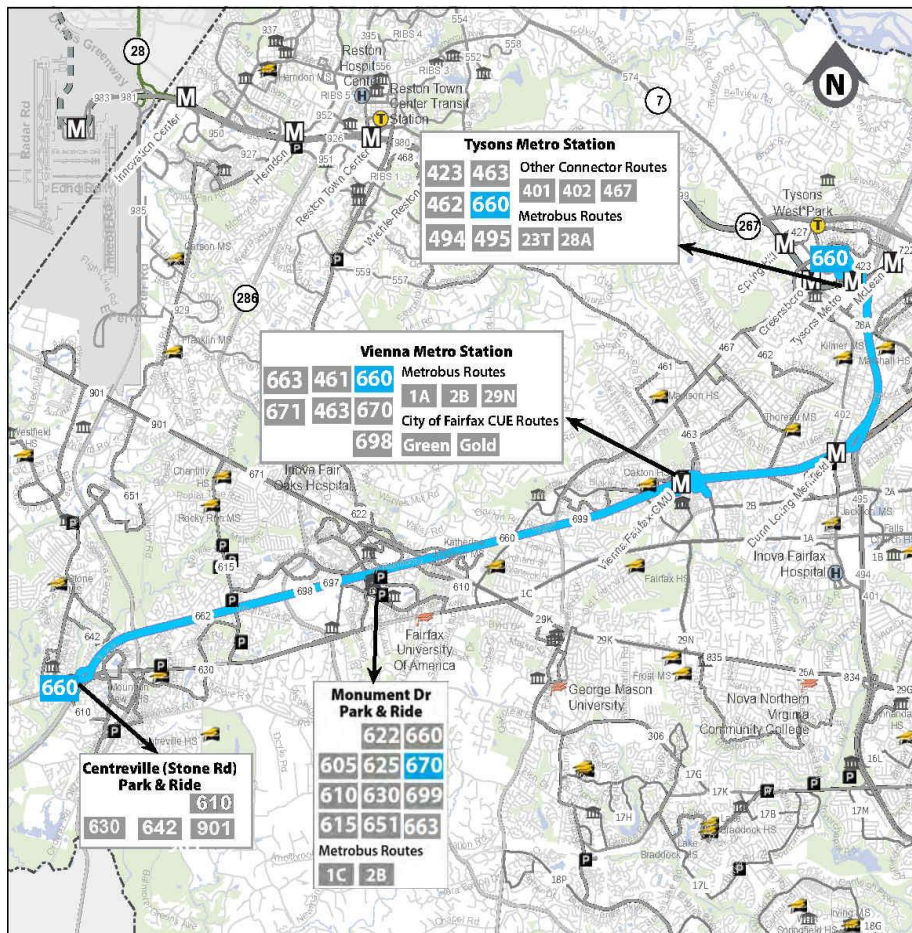
OVERVIEW	CLASS	Local
	DIRECTIONS	Eastbound/Westbound
	VIA	Stonecroft Blvd, Conference Center Dr, Newbrook Dr, Walney Rd, Route 50, Fair Ridge
	TRANSFERS AVAILABLE	Connector 605, 610, 615, 622, 625, 630, 642, 660, 662, 663, 670, 671, 672, 699, 901; Metrobus 1C, 2B
	IMPROVEMENT(S)	New regular seven days-a-week service providing new and improved links to the Westfields, Chantilly, and Fair Ridge areas

LEVEL OF SERVICE	PROPOSED ROUTE 651	WEEKDAY		SATURDAY	SUNDAY
		SERVICE HOURS		5:45 AM - 11:05 PM	7:15 AM - 11:05 PM
		FREQUENCY		7:15 AM - 10:05 PM	7:15 AM - 10:05 PM
		PEAK	30 mins	60 mins	60 mins
		OFF-PEAK	60 mins		

FACILITIES SERVED WITHIN A QUARTER MILE					
1 HIGH/MIDDLE SCHOOLS	0 TRANSIT CENTERS	0 COLLEGES	3 PARK & RIDE LOTS	0 METROSTATIONS	3 ACTIVITY CENTERS
0 HOSPITALS	0 HOSPITALS	5 GOVERNMENT/ COMMUNITY / HUMAN SERVICES CENTERS			



ROUTE 660: CENTREVILLE (STONE RD) PARK & RIDE - TYSONS



OVERVIEW	CLASS	Cross-County Connector
	DIRECTIONS	Eastbound/Westbound
	VIA	I-66, Vienna Metrorail Station, I-495 Express Lanes
	TRANSFERS AVAILABLE	Connector: 401, 402, 423, 461, 462, 463, 467, 494, 495, 605, 610, 615, 622, 625, 630, 642, 651, 663, 670, 671, 698, 699, 901; Metrorail: Orange/Silver Line; Metrobus: 1A, 1C, 2B, 23A, 23T, 28A, 29N; CUE: Green, Gold
	IMPROVEMENT(S)	Provides direct service between Centreville (Stone Rd) Park & Ride and Tysons; via the Monument Dr. P&R Lot and the Vienna Metrorail Station

LEVEL OF SERVICE			WEEKDAY		SATURDAY	SUNDAY
	PROPOSED ROUTE 660	SERVICE HOURS	5:00 AM - 10:04 AM — 3:00 PM - 8:39 PM		No Service	No Service
		FREQUENCY	RUSH	10 -15 mins	No Service	No Service
			NON-RUSH	No Service		

FACILITIES SERVED WITHIN A QUARTER MILE

0 HIGH/MIDDLE SCHOOLS

0 TRANSIT CENTERS

0 COLLEGES

4 PARK & RIDE LOTS

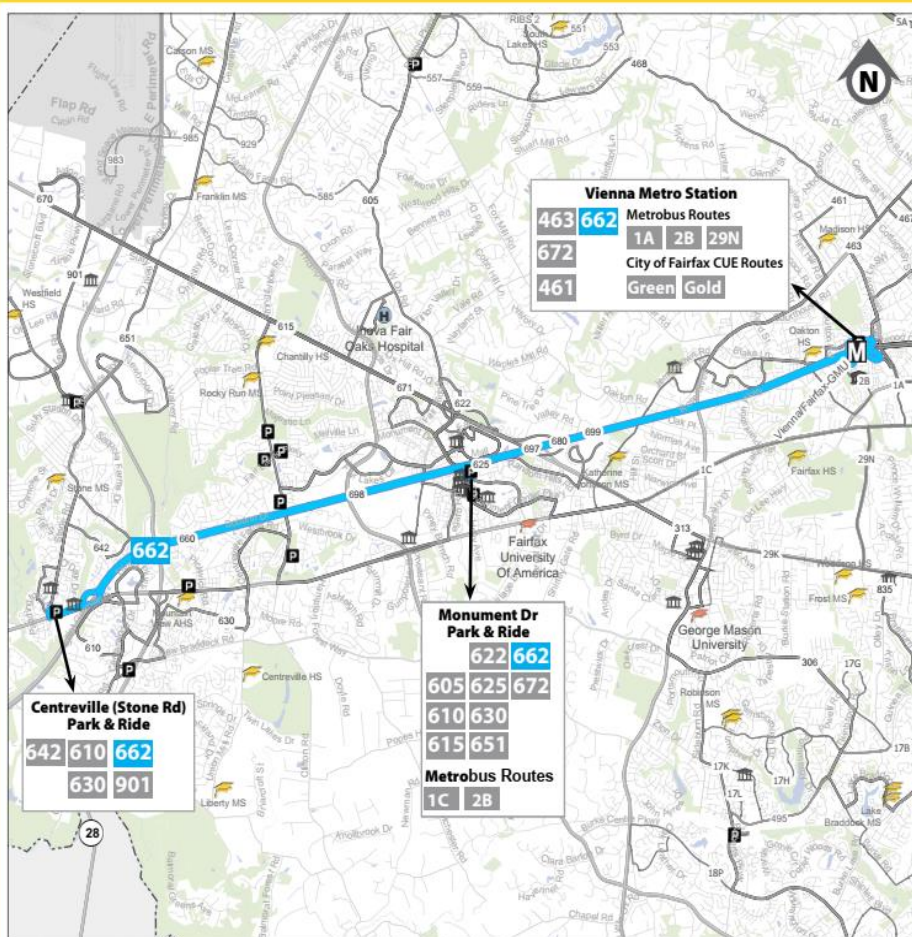
2 METRO RAIL STATIONS

5 ACTIVITY CENTERS

0 HOSPITALS

9 GOVERNMENT/COMMUNITY / HUMAN SERVICES CENTERS

ROUTE 662: CENTREVILLE (STONE RD) PARK & RIDE - VIENNA



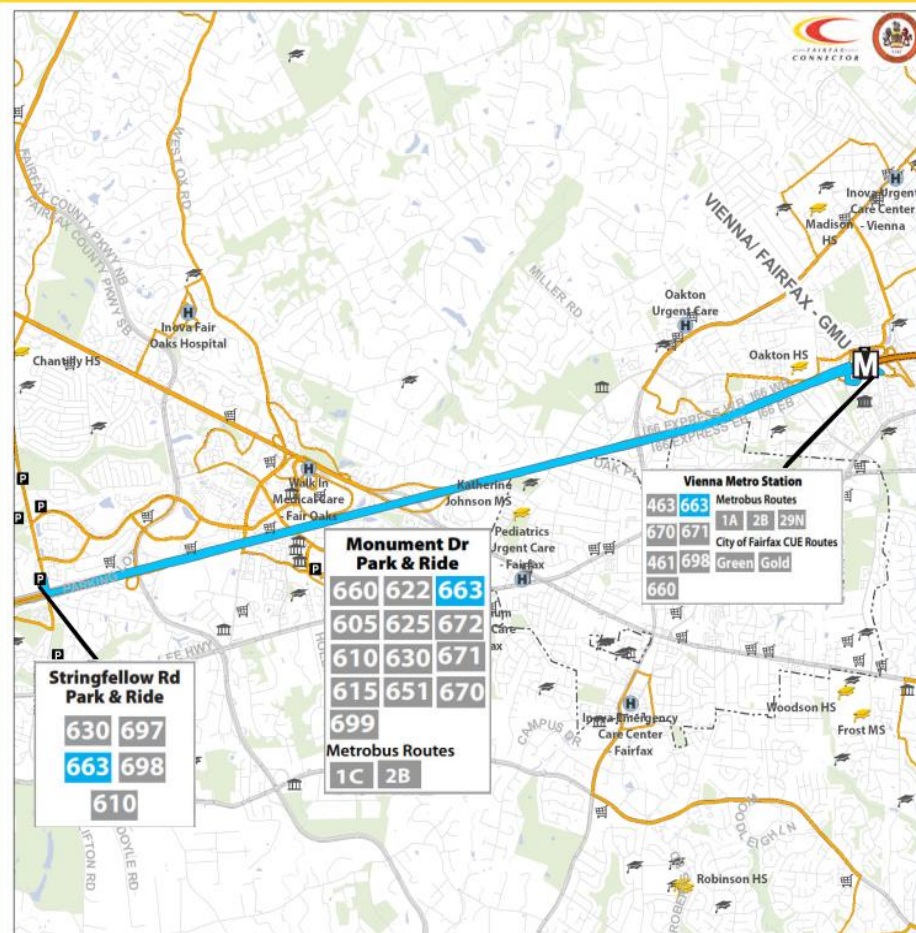
OVERVIEW	CLASS	Cross-County Connector
	DIRECTIONS	Eastbound/Westbound
	VIA	I-66, future Monument Dr. Park & Ride
	TRANSFERS AVAILABLE	Connector 461, 463, 605, 610, 615, 622, 625, 630, 642, 651, 672, 901; Metrorail Orange Line; Metrobus 1A, 1C, 2B, 29N; CUE Green, Gold
	IMPROVEMENT(S)	New off-peak and weekend service between Centreville (Stone Rd) Park & Ride and the Vienna Metro station

LEVEL OF SERVICE	PROPOSED ROUTE 662		WEEKDAY		SATURDAY	SUNDAY
		SERVICE HOURS	9:30 AM - 3:23 PM — 7:30 PM - 11:23 PM		7:00 AM - 11:23 PM	7:00 AM - 10:23 PM
		FREQUENCY	RUSH	No Service	30 mins	30 mins
			NON-RUSH	30 mins		

FACILITIES SERVED WITHIN A QUARTER MILE



ROUTE 663: STRINGFELLOW- MONUMENT- VIENNA METRORAIL STATION



OVERVIEW	CLASS	Feeder
	DIRECTIONS	Eastbound/Westbound
	VIA	I-66
	TRANSFERS AVAILABLE	Connector 461, 463, 605, 610, 615, 622, 625, 630, 651, 660, 670, 671, 697, 698, 699; Metrobus 1A, 1C, 2B, 29N; Metrorail Orange; CUE Green, Gold
	IMPROVEMENT(S)	New Route to serve Vienna Metrorail Station, via Monument Dr. P&R, \$2.00

LEVEL OF SERVICE	PROPOSED ROUTE 663	WEEKDAY		SATURDAY	SUNDAY
		SERVICE HOURS		No Service	No Service
		FREQUENCY		No Service	No Service
		PEAK	20 mins		
		OFF-PEAK	No Service		

FACILITIES SERVED WITHIN A QUARTER MILE



0

HIGH/MIDDLE SCHOOLS



2

TRANSIT CENTERS



0

COLLEGES



4

PARK & RIDE LOTS



1

METRORAIL STATIONS



2

ACTIVITY CENTERS



0

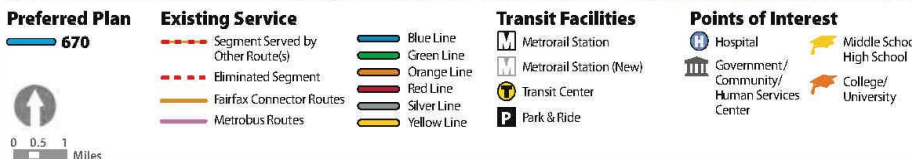
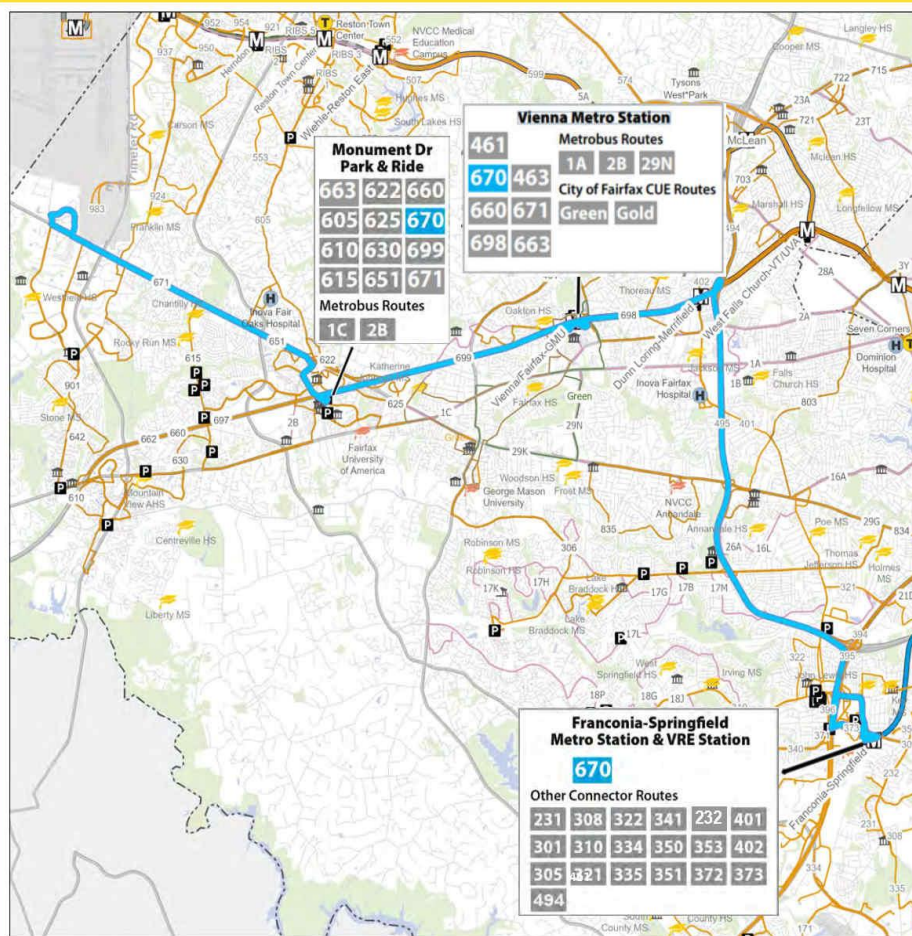
HOSPITALS



7

COMMUNITY / HUMAN SERVICES CENTERS









ROUTE 670: CHANTILLY - FRANCONIA



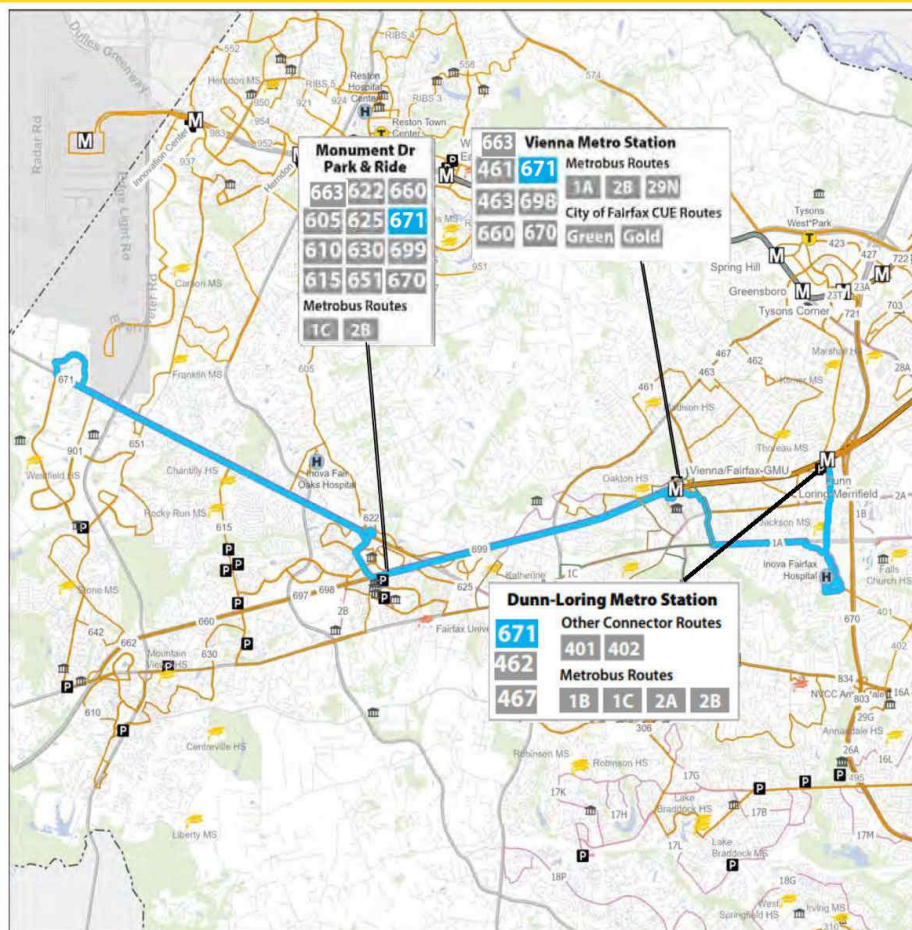
OVERVIEW	CLASS	Cross-County Connector
	DIRECTIONS	Eastbound/Westbound
	VIA	Route 50, future Monument Dr. Park & Ride, I-66, Vienna Metro station, I-495 Express Lanes
	TRANSFERS AVAILABLE	Connector 231, 232, 301, 305, 308, 310, 321, 322, 334, 335, 341, 350, 351, 353, 372, 373, 401, 402, 461, 463, 494, 605, 610, 615, 622, 625, 630, 642, 651, 660, 663, 671, 698, 699, 901; Metro Orange Line, Blue Line; Metrobus 1A, 1C, 2B, 29N; CUE Green, Gold; VRE Fredricksburg Line
	IMPROVEMENT(S)	New peak express service between Chantilly and the Franconia-Springfield Metro & VRE station; via Vienna Metro station

LEVEL OF SERVICE			WEEKDAY		SATURDAY	SUNDAY
	PROPOSED ROUTE 670	SERVICE HOURS	5:00 AM - 9:53 AM — 3:20 PM - 7:58 PM		No Service	No Service
		FREQUENCY	RUSH	30 mins	No Service	No Service
			NON-RUSH	No Service		

FACILITIES SERVED WITHIN A QUARTER MILE

 1 HIGH/MIDDLE SCHOOLS	 0 TRANSIT CENTERS	 0 COLLEGES	 10 PARK & RIDE LOTS
 2 METRO RAIL STATIONS	 5 ACTIVITY CENTERS	 0 HOSPITALS	 9 GOVERNMENT/ COMMUNITY / HUMAN SERVICES CENTERS

ROUTE 671: CHANTILLY - DUNN LORING METRO STATION



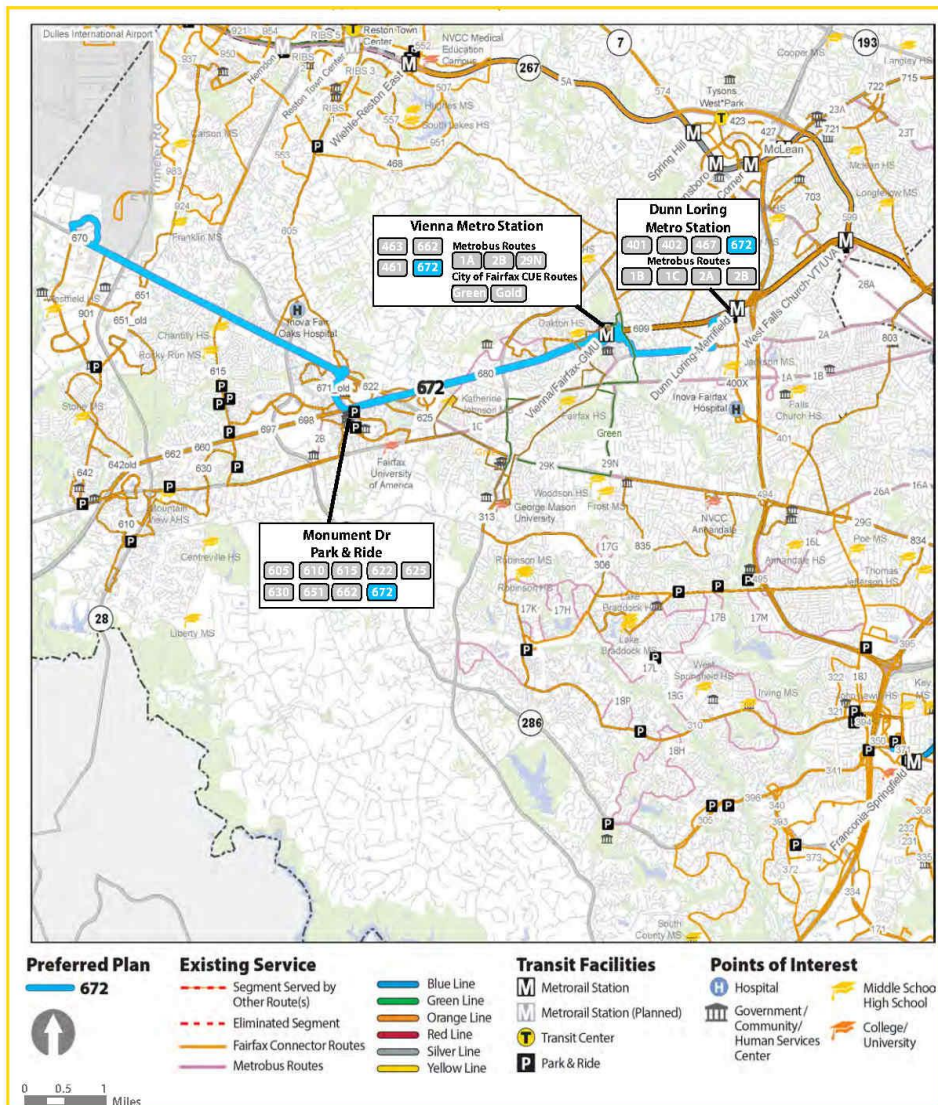
OVERVIEW	CLASS	Cross-County Connector
	DIRECTIONS	Eastbound/Westbound
	VIA	Route 50, future Monument Dr. Park & Ride, I-66, Fairfax Hospital, and Vienna Metro Station
	TRANSFERS AVAILABLE	Connector 401, 402, 461, 462, 463, 467, 605, 610, 615, 622, 625, 630, 642, 651, 660, 663, 670, 671, 698, 699, 901; Metrorail Orange Line; Metrobus 1A, 1B, 1C, 2A, 2B, 29N; CUE Green, Gold
	IMPROVEMENT(S)	New peak service from Chantilly to Dunn Loring Metro station; via Fairfax Hospital and Vienna Metro station

LEVEL OF SERVICE	PROPOSED ROUTE 671	WEEKDAY		SATURDAY	SUNDAY
		SERVICE HOURS		No Service	No Service
		FREQUENCY		No Service	No Service
		RUSH	30 mins		
		NON-RUSH	No Service		

FACILITIES SERVED WITHIN A QUARTER MILE



ROUTE 672: CHANTILLY - VIENNA METRORAIL- DUNN LORING METRORAIL



OVERVIEW	CLASS	Cross-County
	DIRECTIONS	Eastbound/Westbound
	VIA	Route 50, future Monument Dr. Park & Ride, Vienna Metro station, I-66
	TRANSFERS AVAILABLE	Connector 401, 402, 461, 463, 467, 605, 610, 615, 622, 625, 630, 642, 651, 662, 901; Metrorail Orange Line; Metrobus 1A, 1C, 2A, 2B, 29N; CUE Green, Gold
	IMPROVEMENT(S)	New off-peak and weekend limited-stop service between Chantilly and the Dunn Loring Metro station; via Vienna Metro and the future Monument Dr. P&R

		WEEKDAY	SATURDAY	SUNDAY
LEVEL OF SERVICE	PROPOSED ROUTE 672	SERVICE HOURS	9:15 AM - 3:54 PM — 6:55 PM - 11:24 PM	7:03 AM - 11:24 PM 7:03 AM - 10:24 PM
		FREQUENCY	RUSH No Service NON-RUSH 30 mins	30 mins 30 mins

FACILITIES SERVED WITHIN A QUARTER MILE

0 HIGH/MIDDLE SCHOOLS

0 TRANSIT CENTERS

0 COLLEGES

4 PARK & RIDE LOTS

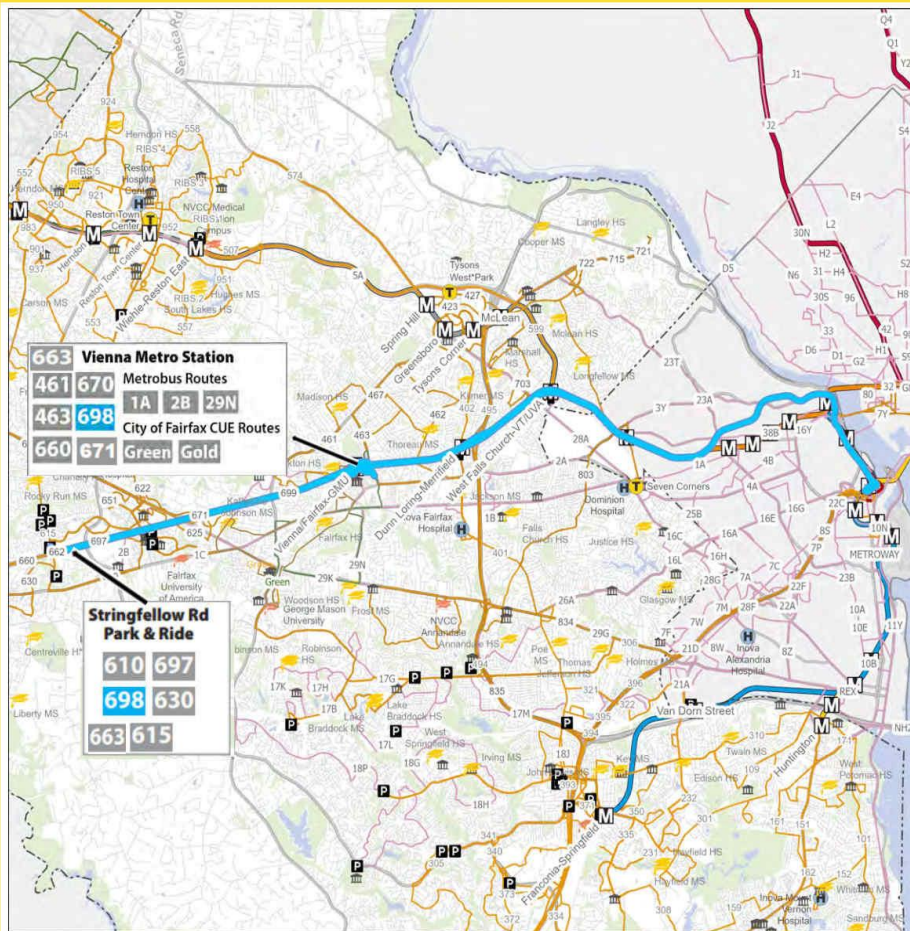
2 METRORAIL STATIONS

5 ACTIVITY CENTERS


0 HOSPITALS

8 GOVERNMENT/COMMUNITY / HUMAN SERVICES CENTERS

ROUTE 698: STRINGFELLOW - VIENNA METRO - PENTAGON



Preferred Plan Existing Service



Transit Facilities




Points of Interest



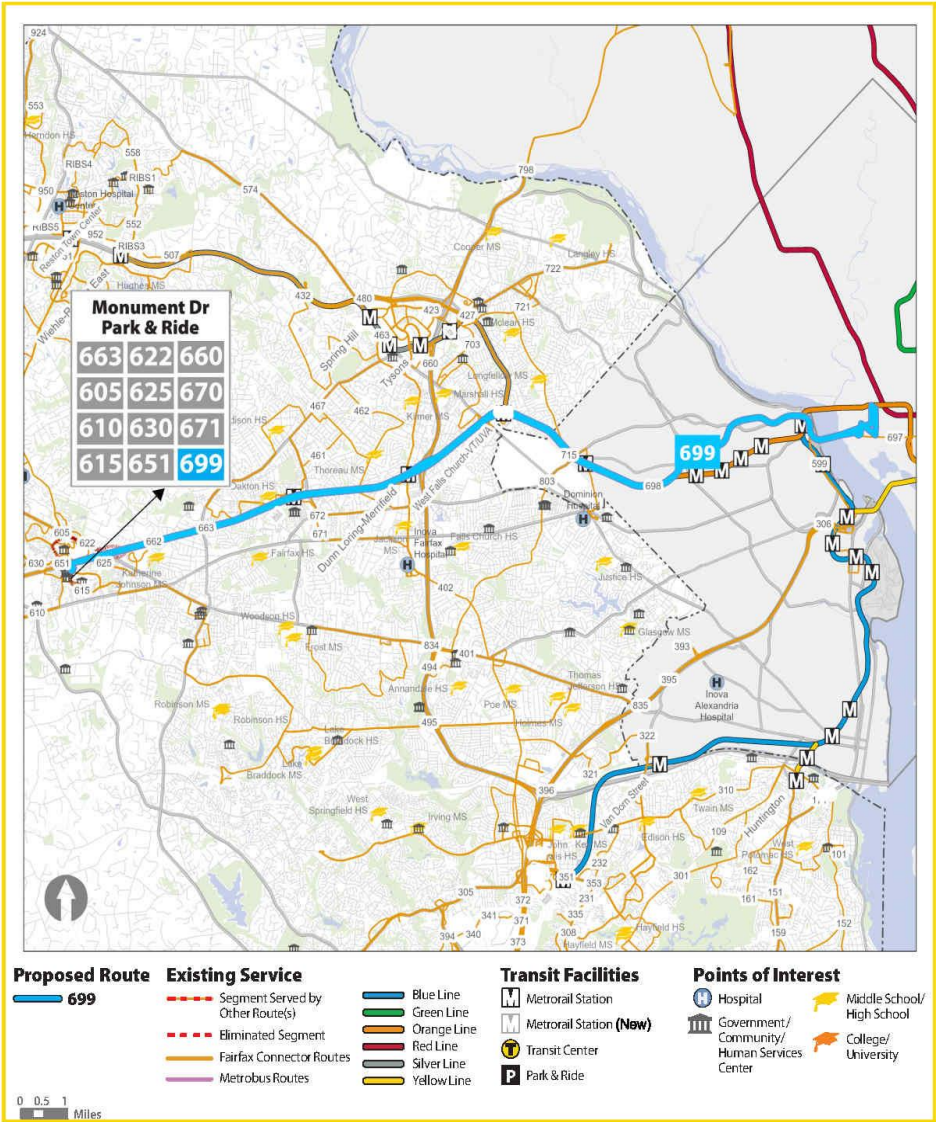
OVERVIEW	CLASS	Express
	DIRECTIONS	Eastbound/Westbound
	VIA	I-66, Vienna Metro station
	TRANSFERS AVAILABLE	Connector 461, 463, 610, 615, 630, 660, 663, 670, 671, 697; Metro Orange Line, Yellow Line, Blue Line; Metrobus 1A, 7A, 7F, 10A, 16A, 16C, 18J, 22A, 22F, 29N; ART 42, 87; DASH 35, 103, 104; CUE Green, Gold
	IMPROVEMENT(S)	Extended to serve Stringfellow Rd Park & Ride and the Pentagon via the Vienna Metro station. Route will maintain the Express fare of \$4.25.

LEVEL OF SERVICE	PROPOSED ROUTE 698	WEEKDAY		SATURDAY	SUNDAY
		SERVICE HOURS		No Service	No Service
		FREQUENCY		No Service	No Service
		RUSH	15 mins		
		NON-RUSH	No Service		

FACILITIES SERVED WITHIN A QUARTER MILE



ROUTE 699:
MONUMENT DR. PARK & RIDE - DOWNTOWN DC



OVERVIEW	CLASS	Express
	DIRECTIONS	Eastbound/Westbound
	VIA	I-66
	TRANSFERS AVAILABLE	Connector 605, 610, 615, 622, 625, 630, 651, 660, 663, 670, 671; Metrobus 1C, 2B, 31, 32, 36, 42
	IMPROVEMENT(S)	Realigned to serve Monument Drive Park & Ride instead of Government Center

LEVEL OF SERVICE			WEEKDAY		SATURDAY	SUNDAY
	PROPOSED ROUTE 699	SERVICE HOURS	5:40 AM - 8:50 AM — 3:35 PM - 6:45 PM		No Service	No Service
		FREQUENCY	PEAK	15 mins	No Service	No Service
			OFF-PEAK	No Service		

FACILITIES SERVED WITHIN A QUARTER MILE					
0 HIGH/MIDDLE SCHOOLS	0 TRANSIT CENTERS	1 COLLEGES	1 PARK & RIDE LOTS	0 HOSPITALS	8 GOVERNMENT/COMMUNITY / HUMAN SERVICES CENTERS
1 METRO RAIL STATIONS	1 ACTIVITY CENTERS				


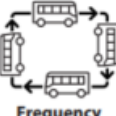












Title VI



Title VI Analysis

Routes	Major Service Change	Disparate Impact / Disproportionate Burden	Benefits
610	Yes	✓ (New route)	 Connectivity
630	Yes	✓ (adding/increasing service)	 Frequency  Rush Hours  Connectivity
642	Yes	✓ (adding/increasing service)	 Connectivity  Saturday  Sunday
662/672	Yes	✓ (New routes)	 Non-Rush Hours  Saturday  Sunday

* Final Title VI analysis will be conducted following the public outreach if any change is recommended



Next Steps

- Public Meetings (May 2023)
- Final Changes / Service Refinement (May-September 2023)
- Board Approval (Fall 2023)
- Service Implementation (January 2024)*

* Contingent on public opening of Monument Dr Commuter Parking Garage and Springfield Multimodal Transit Hub, both of which are currently anticipated to occur in January 2024



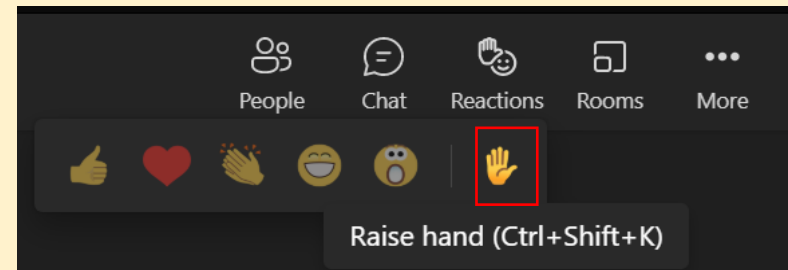
Provide Your Feedback:

- **Email:** FairfaxConnector@fairfaxconnector.com
- **Send comments/questions by mail to:**
Fairfax County Department of Transportation,
Att: Fairfax Connector, 4050 Legato Road,
Fairfax, VA 22033
- By phone: 703-339-7200, TTY 703-339-1608
Comments due by June 5, 2023

Thank you!

To ask a Question Now

Please use the “Reactions” > “Raise your Hand” feature at the top of your screen:



If calling in via telephone: Press *5 to “raise your hand”, press *6 to unmute to speak.

