

RESTON & HERNDON

New Bus Service Launches with the Silver Line



It's not just a bus stop.
It's the start of
something new!



**Your guide to Fairfax Connector's new
bus network in Reston and Herndon.**

This page left intentionally blank

Table of Contents

Fast Facts

Existing Service vs Preferred Plan	5
Eliminated Routes & Alternatives	6
Eliminated Bus Stops & Alternatives	8

Route Profiles

Route 507: Sunset Hills – Sunrise Valley	14
Route 552: Innovation Center – Wiehle-Reston East	16
Route 553: Kingstream – Herndon – Fox Mill	18
Route 557: Reston South – Soapstone	20
Route 558: Center Harbor – Wiehle – Reston Town Center	22
Route 574: Reston – Tysons	24
Route 599: Reston North – Pentagon Express	26
Route 605: Reston – Fair Oaks	28
Route 615: Fair Oaks – Greenbriar	30
Route 901: Herndon Metro – Centreville	32
Route 921: Herndon Circulator	34
Route 924: NOVA-Loudoun – Herndon – Franklin Farm	36
Route 937: Coppermine – Elden – Herndon Metro	38
Route 950: Reston Town Center – Herndon Metro	40
Route 951: Wiehle-Reston East – Innovation Center	42
Route 952: Sunset Hills – Dulles Airport	44
Route 954: Sterling Plaza – Herndon Metro	46
Route 983: Dulles Airport – Udvar-Hazy Center	48
RIBS 1: Lake Anne – Hunters Woods	50
RIBS 2: Reston – South Lakes Drive – Herndon Metro	52
RIBS 3: Lake Anne – Hunters Woods	54
RIBS 4: Reston Town Center – North Point	56
RIBS 5: Herndon – Reston Town Center	58

Bus Bays

Herndon	60
Innovation Center	61
Reston Town Center	62
Wiehle-Reston East	63

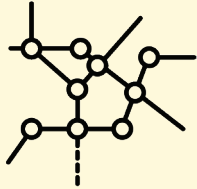
Park & Ride

Centreville	64
Centreville United Methodist Church	65
Fairfax County Government Center	66
Greenbriar Park	67
Poplar Tree Park	68
Reston South	69
Reston Transit Station	70
St. Paul Chung Catholic Church	71
Sully Station	72

This page left intentionally blank

Existing Service vs. Preferred Plan

TRAVEL TIME BETWEEN KEY ORIGINS AND DESTINATIONS



	EXISTING SERVICE	NEW SERVICE	PERCENT CHANGE
Average Travel Time	57.3 Minutes	49.4 Minutes	-14%

POPULATION AND HOUSEHOLDS SERVED WITHIN A QUARTER-MILE OF SYSTEM



	EXISTING SERVICE	NEW SERVICE	PERCENT CHANGE
Population	157,400	189,600	+20%
Minority Population	79,000	98,200	+24%
Households	59,300	70,100	+18%
Low-Income Households <i>(At or Below \$50,000)</i>	9,100	11,200	+23%

POPULATION AND JOBS SERVED WITHIN A QUARTER-MILE OF PEAK SERVICE



	EXISTING SERVICE		NEW SERVICE		PERCENT CHANGE	
	Population	Jobs	Population	Jobs	Population	Jobs
0-20 Minutes	71,900	65,700	114,100	96,700	+59%	+47%
21-30 Minutes	71,600	80,000	113,800	124,300	+59%	+56%
31+ Minutes	126,000	139,000	54,300	74,800	-57%	-46%

Eliminated Routes & Alternatives

As part of the plan to improve frequency, span of service, and coverage throughout the Reston-Herndon service area, twelve (12) routes are being eliminated and their service hours are being reallocated across the new bus network. The table below lists the routes that have been eliminated, segments of those routes that are now covered by other routes, and the route numbers of the new service.

Eliminated Route	Segments of eliminated route covered by new route(s)	New Route(s)
505	Sunset Hills Rd between Reston Town Center Transit Station and Wiehle-Reston East Metro Station	952, RIBS 2
551	All eliminated 551 service along South Lakes Dr and Glade Dr from Wiehle-Reston East Metro Station to Herndon Metro Station	RIBS 2
554	Wiehle Ave to Reston Pkwy to Center Harbor Rd to Wiehle Ave	558
	Wiehle Ave between North Shore Dr and Wiehle-Reston East Metro Station	552, 558, RIBS 1, RIBS 3
556	Lake Newport Rd, Walnut Branch Rd, Bennington Woods Rd, Fountain Dr	RIBS 4
559	Lawyers Rd, Soapstone Rd	557
	Twin Branches Rd, Glade Dr	951
585	Reston Pkwy/Lawyers Rd/West Ox Rd between Franklin Farm Rd and Sunrise Valley Dr	605
	Franklin Farm Rd between Centreville Rd and Fairfax County Pkwy	924
926	Herndon Pkwy between Dranesville Rd and Sterling Rd	552
	Dranesville Rd between Town Center at Sterling and Kingstream Dr	924
	Dranesville Rd from Kingstream Dr to Herndon Pkwy	553, 924
	Elden St between Monroe St and Ferndale Ave	921
	Elden St between Ferndale Ave and Alabama Dr	921, 937
	Elden St between Alabama Dr and Worldgate Dr	921, 937, 950
	Sunrise Valley Dr between Monroe St and Reston Pkwy	951
	Worldgate Dr	921, 952
927	Coppermine Rd between McNair Farms Dr and Centreville Rd	901
	Coppermine Rd between McNair Farms Rd and River Birch Rd	951
	Dulles Technology Dr between northern end of River Birch Rd and Sunrise Valley Dr	937, 951
	Frying Pan Rd between Monroe St and Coppermine Rd	901
	Frying Pan Rd between Monroe St and Thomas Jefferson Dr	951

Eliminated Route	Segments of eliminated route covered by new route(s)	New Route(s)
927 <i>(continued)</i>	McNair Farms Dr between Thomas Jefferson Dr and Coppermine Rd	901, 951
	Sunrise Valley Dr between Monroe St and Herndon Station	553, 901, 924, 937, 950, 951, 954
	Sunrise Valley Dr between Centreville Rd and Monroe St	950
	Sunrise Valley Dr between Centreville Rd and eastern end of Dulles Technology Dr	937
	Sunrise Valley Dr between western end of Dulles Technology Dr and southern end of River Birch Rd	937
	Sunrise Valley Dr between the western end of Dulles Technology Dr and Sayward Blvd	951
	Sunrise Valley Dr between Centreville Rd and Sayward Blvd	983
	Thomas Jefferson Dr between Coppermine Rd and McNair Farms Dr	901
	Thomas Jefferson Dr between Frying Pan Rd and McNair Farms Dr	951
929	Centreville Rd between Coppermine Rd and Kinross Cir)	901
	EDS Dr between McLearn Rd and Air and Space Museum Pkwy	983
	Frying Pan Rd between Monroe St and Coppermine Rd	901, 951
	Kinross Cir between Centreville Rd and Stone Heather Dr	924
	McLearn Rd between Towerview Rd and western end of EDS Dr	983
	Sunrise Valley Dr between Monroe St and Herndon Station	553, 901, 924, 937, 950, 951, 954
	Sunrise Valley Dr/Park Center Rd between Frying Pan Rd and Towerview Rd	983
	Towerview Rd between Park Center Rd and McLearn Rd	983
980	N/A	N/A
981	Sunset Hills Rd between and Wiehle-Reston East Metro Station and Reston Town Center Transit Station	952, RIBS 2
	Sunset Hills Rd between Reston Town Center Transit Station and Fairfax County Pkwy	952, RIBS 5
985	Air and Space Museum Pkwy between Sully Rd/Rt 28 and Wall Rd	983
	Sunrise Valley Dr between western end of Dulles Technology Dr and southern end of River Birch Rd	937

Eliminated Bus Stops & Alternatives

As part of the plan to improve frequency and average travel time throughout the Reston-Herndon service area, fifty-nine (59) bus stops are being eliminated to reduce redundancy. The table below lists the stops that have been eliminated, distance and locations of nearby stops, and the route numbers of the new service at those nearby stop locations.

Eliminated Stop ID	Eliminated Stop Location	Current Route(s)	Distance to Nearby Stop (in miles)	Nearby Stop ID	Nearby Stop Location	New route(s)
1310	Baron Cameron Ave & Lake Fairfax Dr	552, 558, 574	0.06	6395	Lake Fairfax Dr & Hunt Club Rd	574
1631	Colts Neck Rd & Insha Ct	553	0.24	2169	Glade Dr & Reston Pkwy	951, RIBS 2, RIBS 3
1632	Colts Neck Rd & Jackstay Terr	553	0.44	3243	Reston Pkwy & Oslo Rd	553, 605
1633	Colts Neck Rd & Quorn Ln	553	0.19	3243	Reston Pkwy & Oslo Rd	553, 605
1635	Colts Neck Rd & Steeplechase Dr	553	0.33	2169	Glade Dr & Reston Pkwy	951, RIBS 2, RIBS 3
1636	Colts Neck Rd & Stirrup Rd	553	0.42	3243	Reston Pkwy & Oslo Rd	553, 605
1781	Dulles Technology Dr & River Birch Rd	927	0.13	1782	13600 Dulles Technology Dr	937, 951
1784	Dulles Technology Dr & Sunrise Valley Dr	927	0.2	1602	Sunrise Valley Dr & Dulles Tech Dr	937, 983
1786	Dulles Technology Dr & Sunrise Valley Dr	927	0.17	6378	Sunrise Valley & Field Point Rd	937, 983
1822	Elden St & Center St	926	0.03	1591	Center St & Locust St	937, 950
			0.28	1842	Elden St & Monroe St	921, 950, RIBS 5
1845	390 Elden St (near Mayuri Indian Restaurant)	RIBS 5	0.19	1844	Elden St & Post Dr	921, 950, RIBS 5
1846	Herndon Centre (near Lotte Plaza Market)	RIBS 5	0.19	1844	Elden St & Post Dr	921, 950, RIBS 5
1869	Franklin Farm Rd & Fairfax County Pkwy	585	0.19	1872	Franklin Farm Rd & Hidden Meadow Ct	924
1870	Franklin Farm Rd & Fairfax County Pkwy	585	0.07	6367	Franklin Farm Rd & Fairfax County Pkwy	924

Eliminated Stop ID	Eliminated Stop Location	Current Route(s)	Distance to Nearby Stop (in miles)	Nearby Stop ID	Nearby Stop Location	New route(s)
1873	Franklin Farm Rd & Nestlewood Dr	585	0.37	6367	Franklin Farm Rd & Fairfax County Pkwy	924
1874	Franklin Farm Rd & Nestlewood Dr	585	0.45	1872	Franklin Farm Rd & Hidden Meadow Ct	924
1877	Franklin Farm Rd & Pond Crest Ln	585	0.31	5829	West Ox Rd & Franklin Farm Rd	605
			0.38	7261	West Ox Rd & Franklin Farm Rd	605
1878	Franklin Farm Rd & Pond Crest Ln	585	0.32	5829	West Ox Rd & Franklin Farm Rd	605
			0.38	7261	West Ox Rd & Franklin Farm Rd	605
1885	Franklin Farm Rd & Tuckaway Dr	585	0.52	6367	Franklin Farm Rd & Fairfax County Pkwy	924
1886	Franklin Farm Rd & Tuckaway Dr	585	0.61	1872	Franklin Farm Rd & Hidden Meadow Ct	924
1887	Franklin Farm Rd & Willow Glen Dr	585	0.69	5829	West Ox Rd & Franklin Farm Rd	605
			0.75	7261	West Ox Rd & Franklin Farm Rd	605
1888	Franklin Farm Rd & Willow Glen Dr	585	0.68	5829	West Ox Rd & Franklin Farm Rd	605
			0.74	7261	West Ox Rd & Franklin Farm Rd	605
1889	Franklin Farm Rd & Dower House Dr	585	0.21	5829	West Ox Rd & Franklin Farm Rd	605
			0.27	7261	West Ox Rd & Franklin Farm Rd	605
1890	Franklin Farm Rd & West Ox Rd	585	0.1	5829	West Ox Rd & Franklin Farm Rd	605
			0.16	7261	West Ox Rd & Franklin Farm Rd	605
2444	Metro Center Dr at Kaiser-Permanente	RIBS 2	0.26	6479, 6480, 6481, 6483, 6484, 6485, 6486	Wiehle-Reston East Metro Station (North Side)	507, 552, 558, 951, 952, RIBS 1, RIBS 2, RIBS 3
2494	Kinross Dr & Centreville Rd	929	0.09	1590	Centreville Rd & Highland Mews Ct	901

Eliminated Stop ID	Eliminated Stop Location	Current Route(s)	Distance to Nearby Stop (in miles)	Nearby Stop ID	Nearby Stop Location	New route(s)
2497	Kinross Dr & Glen Taylor Ln	929	0.26	2513	Kinross Cir & Stone Heather Dr	924
2504	Kinross Dr & Kirkwell Pl	929	0.35	1590	Centreville Rd & Highland Mews Ct	901
2509	Kinross Dr & Ramesses Ct	929	0.22	1590	Centreville Rd & Highland Mews Ct	901
2511	Kinross Dr & Scotsmore Way	929	0.17	2513	Kinross Cir & Stone Heather Dr	924
2515	Kinross Dr & Glen Taylor Ln	929	0.42	2513	Kinross Cir & Stone Heather Dr	924
2750	McLearen Rd & EDS Dr	929	0.27	1585	Centreville Rd & Cedar Run Ln	901
			0.33	6659	EDS Dr & Air and Space Museum Pkwy	983
			0.35	1803	EDS Dr & Air and Space Museum Pkwy	983
2809	Monroe St & Pine St	926	0.09	1843	Elden St & Monroe St	950, RIBS 5
			0.11	1842	Elden St & Monroe St	RIBS 5
2810	Monroe St & Pine St	926	0.08	1843	Elden St & Monroe St	950, RIBS 5
			0.09	1842	Elden St & Monroe St	RIBS 5
2843	New Dominion Pkwy & Explorer St	574, 950	0.14	3601	Town Center Pkwy & New Dominion Pkwy	552, 950, RIBS 1
2845	New Dominion Pkwy & Fountain Dr	574, 950	0.05	2844	New Dominion Pkwy & Fountain Dr	RIBS 4
2847	New Dominion Pkwy & Reston Pkwy	574, 950	0.08	3631	Temporary Rd & Old Reston Ave	552, 558, 574, RIBS 1
2983	Old Reston Ave & Stratford Pl	556	0.15	3631	Temporary Rd & Old Reston Ave	552, 558, 574, RIBS 1
2984	Old Reston Ave & W&OD Trail	556	0.2	3327	Sunset Hills Rd & Reston Pkwy	952, RIBS 2
3398	South Lakes Village Center	RIBS 2	0.06	3396	South Lakes Dr & Thoreau Pl	951, RIBS 2
3503	Sunrise Valley Dr & Reston Pkwy	924, 926, 929, 951	0.21	3553	11830 Sunrise Valley Dr	RIBS 1

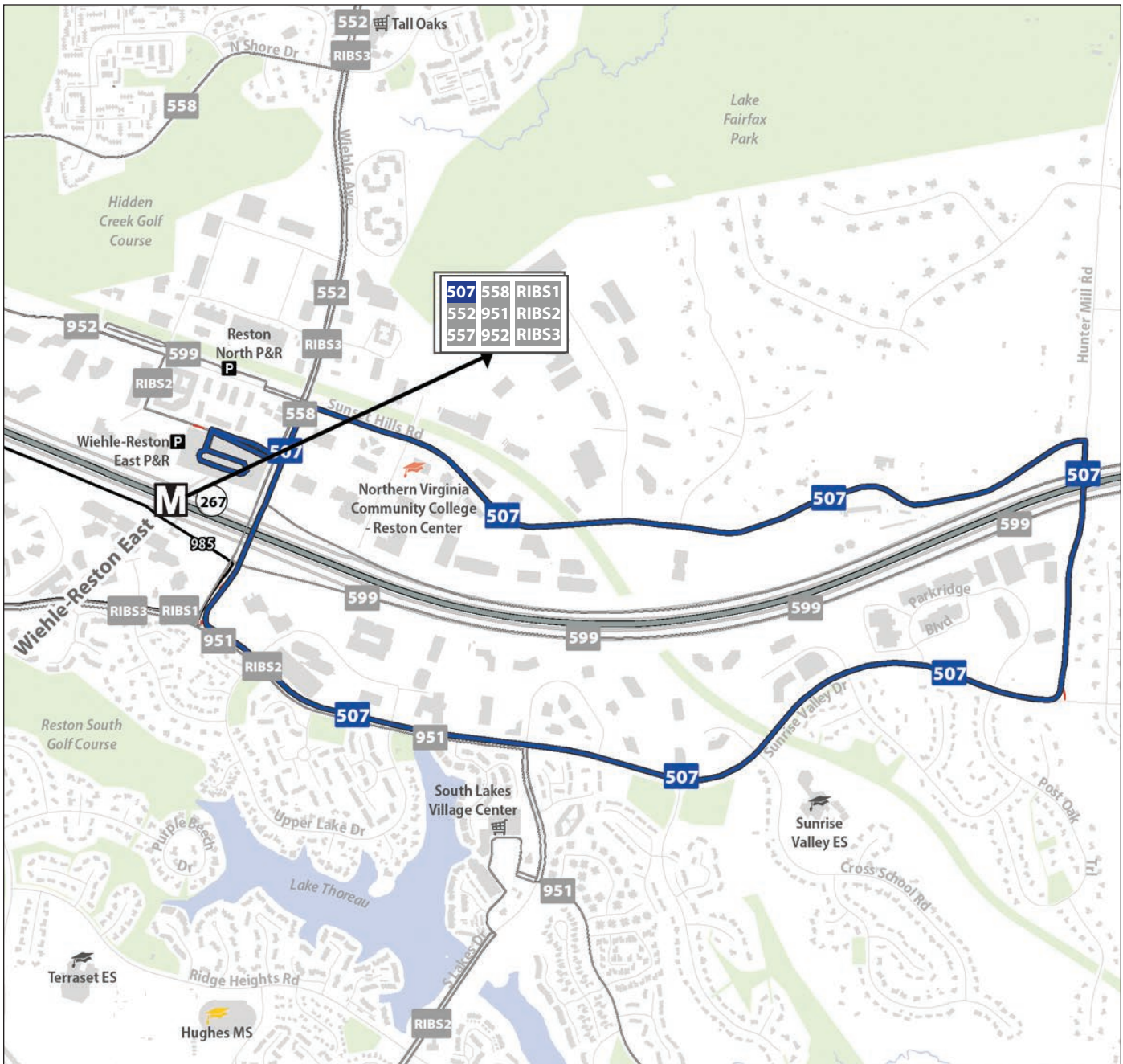
Eliminated Stop ID	Eliminated Stop Location	Current Route(s)	Distance to Nearby Stop (in miles)	Nearby Stop ID	Nearby Stop Location	New route(s)
3554	Sunrise Valley Dr & Colts Neck Rd	RIBS1	0.12	3553	11830 Sunrise Valley Dr	RIBS 1
3884	Metro Center Dr & Reston Station Blvd	RIBS 2	0.21	6479, 6480, 6481, 6483, 6484, 6485, 6486	Wiehle-Reston East Metro Station (North Side)	507, 552, 558, 951, 952, RIBS 1, RIBS 2, RIBS 3
4057	River Birch Rd & Sutters Mill Dr	927	0.21	3548	Sunrise Valley Dr & River Birch Rd	983
			0.16	7260	Coppermine Rd & River Birch Rd	937, 951
4058	River Birch Rd & McNair Farms Dr	927	0.22	1583	Centreville Rd & Coppermine Rd	901
			0.07	7260	Coppermine Rd & River Birch Rd	937, 951
4060	River Birch Rd & Sutters Mill Dr	927	0.16	3548	Sunrise Valley Dr & River Birch Rd	983
			0.19	7260	Coppermine Rd & River Birch Rd	937, 951
5879	River Birch Rd & Legacy Dr	927	0.1	3548	Sunrise Valley Dr & River Birch Rd	983
			0.25	7260	Coppermine Rd & River Birch Rd	937, 951
5880	River Birch Rd & Legacy Dr	927	0.11	3548	Sunrise Valley Dr & River Birch Rd	983
			0.26	7260	Coppermine Rd & River Birch Rd	937, 951
6015	Post Dr & Elden St	RIBS 5	0.07	6350	Elden St & Post Dr	950, RIBS 5
6018	Grove St & Post Dr	RIBS 5	0.19	6402	Post Dr & Elden St	921
6019	Grove St & Post Dr	RIBS 5	0.24	6402	Post Dr & Elden St	921
6172	Wall Rd & Centreville Rd	985	0.18	2499	Kinross Cir & Kilbrennan Ct	924
6300	Franklin Farm Rd & Wrenn House Ln	585	0.18	6367	Franklin Farm Rd & Fairfax County Pkwy	924
6355	Dulles Technology Dr & River Birch Rd	927	0.03	1780	Dulles Technology Dr & River Birch Rd	937, 951

Eliminated Stop ID	Eliminated Stop Location	Current Route(s)	Distance to Nearby Stop (in miles)	Nearby Stop ID	Nearby Stop Location	New route(s)
6535	McLearen Rd & Education Dr	929	0.28	2754	McLearen Rd & Towerview Rd	983
			0.21	6657	EDS Dr & McLearen Rd	983
7154	Old Reston Ave & Stratford Pl	556	0.14	3631	Temporary Rd & Old Reston Ave	552, 558, 574, RIBS 1
6162	Wiehle Metro South Bay Q	553, 557	0.2	6479, 6480, 6481, 6483, 6484, 6485, 6486	Wiehle-Reston East Metro Station (North Side)	507, 552, 558, 951, 952, RIBS 1, RIBS 2, RIBS 3
6497	Wiehle Metro South Bay R	585, 985	0.21	6479, 6480, 6481, 6483, 6484, 6485, 6486	Wiehle-Reston East Metro Station (North Side)	507, 552, 558, 951, 952, RIBS 1, RIBS 2, RIBS 3
6498	Wiehle Metro South Bay S	924, 926, 929	0.22	6479, 6480, 6481, 6483, 6484, 6485, 6486	Wiehle-Reston East Metro Station (North Side)	507, 552, 558, 951, 952, RIBS 1, RIBS 2, RIBS 3

This page left intentionally blank

Route 507

Sunset Hills – Sunrise Valley



507 558 RIBS1
552 951 RIBS2
557 952 RIBS3

Preferred Plan

507

Existing Transit Service

- - - Segment Served by Other Route(s)
- - - Eliminated Segment
- Loudoun County Transit Routes

 Silver Line

Transit Facilities

- M Metrorail Station
- T Transit Center
- P Park & Ride

Points of Interest









- H Hospital
- ⚓ Government/Community/Human Services Center
- 🎓 Middle School/High School
- 🎓 College/University



OVERVIEW	CLASS	Feeder
	DIRECTIONS	Loop
	VIA	Sunset Hills Rd, Sunrise Valley Dr
	TRANSFERS AVAILABLE	Connector 552, 557, 558, 951, 952, RIBS 1, RIBS 2, RIBS 3; Metrorail Silver Line
	IMPROVEMENT(S)	Shifted span of service

LEVEL OF SERVICE	ROUTE 507	SERVICE HOURS	WEEKDAY		SATURDAY	SUNDAY
			FREQUENCY	PEAK	25 mins	No Service
	OFF-PEAK	25 mins				

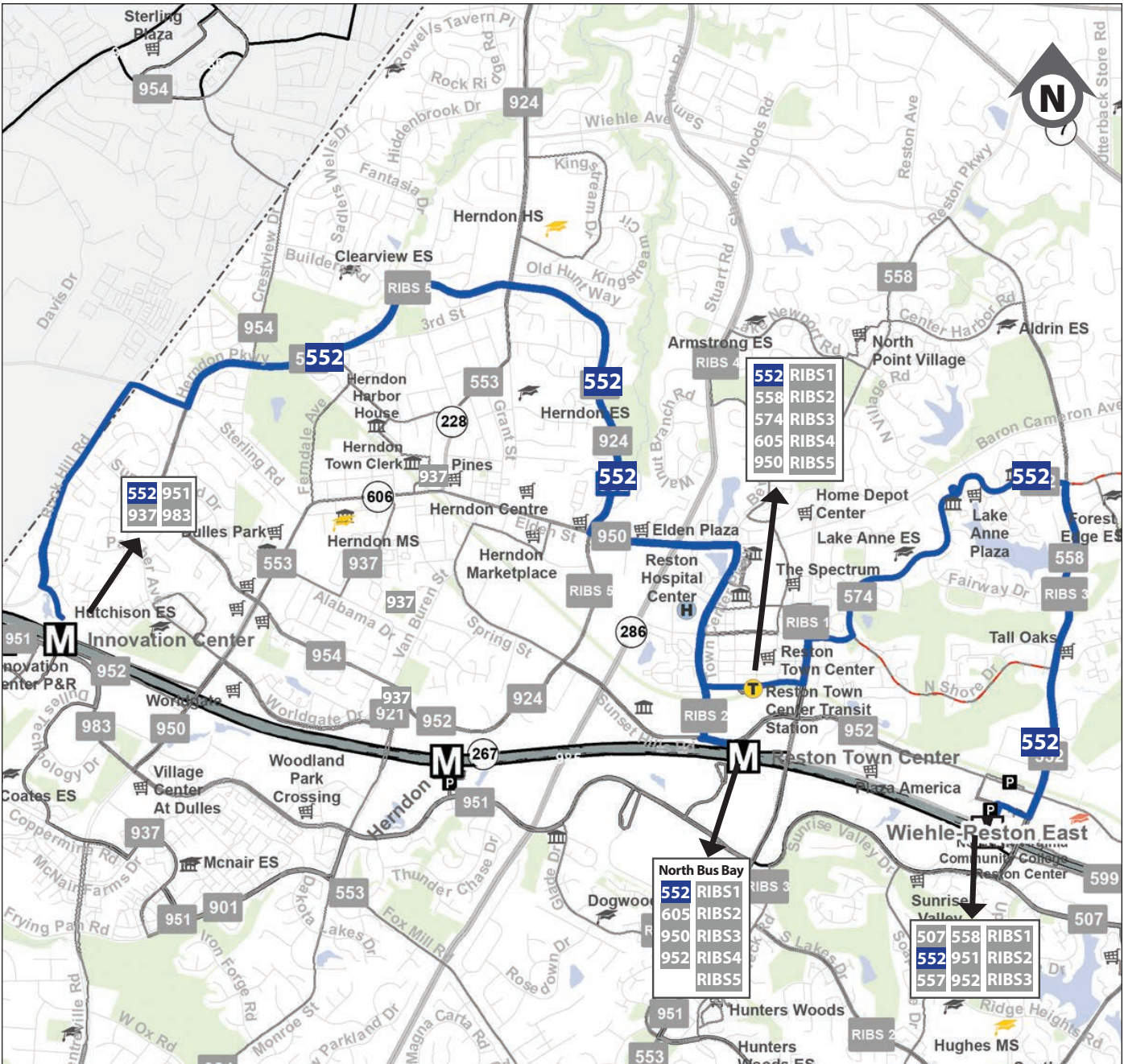
FACILITIES SERVED WITHIN A QUARTER MILE

 0 HIGH/MIDDLE SCHOOLS	 0 TRANSIT CENTERS	 1 COLLEGES	 2 PARK & RIDE LOTS
 1 METRORAIL STATIONS	 1 ACTIVITY CENTERS	 0 HOSPITALS	 0 COMMUNITY / HUMAN SERVICES CENTERS

- Route 507 is a current route that serves a number of employment sites in Reston to the east of Wiehle Avenue along Sunset Hills Road and Sunrise Valley Drive.
- Route 507 will continue this area, which is expected to increase with development.

Route 552

Innovation Center – Wiehle-Reston East



Preferred Plan

552

Existing Transit Service

- - - Segment Served by Other Route(s)
- . . . Eliminated Segment
- Loudoun County Transit Routes

— Silver Line

Transit Facilities

- M** Metrorail Station
- T** Transit Center
- P** Park & Ride

Points of Interest









- H** Hospital
- ⚓** Government/Community/Human Services Center
- 🎓** Middle School/High School
- 🎓** College/University



OVERVIEW	CLASS	Feeder
	DIRECTIONS	Westbound/Eastbound
	VIA	Lake Anne, Reston Town Center, Herndon Pkwy
	TRANSFERS AVAILABLE	Connector 507, 553, 557, 558, 574, 605, 924, 937, 950, 951, 952, 954, 983, RIBS1, RIBS 2, RIBS 3, RIBS 4, RIBS 5; Metrorail Silver Line
	IMPROVEMENT(S)	Provide new connections

LEVEL OF SERVICE			WEEKDAY		SATURDAY	SUNDAY
			ROUTE 552	SERVICE HOURS	6:00AM – 9:33AM — 4:00PM – 7:33PM	
FREQUENCY	PEAK	20 mins			No Service	No Service
	OFF-PEAK	No Service				

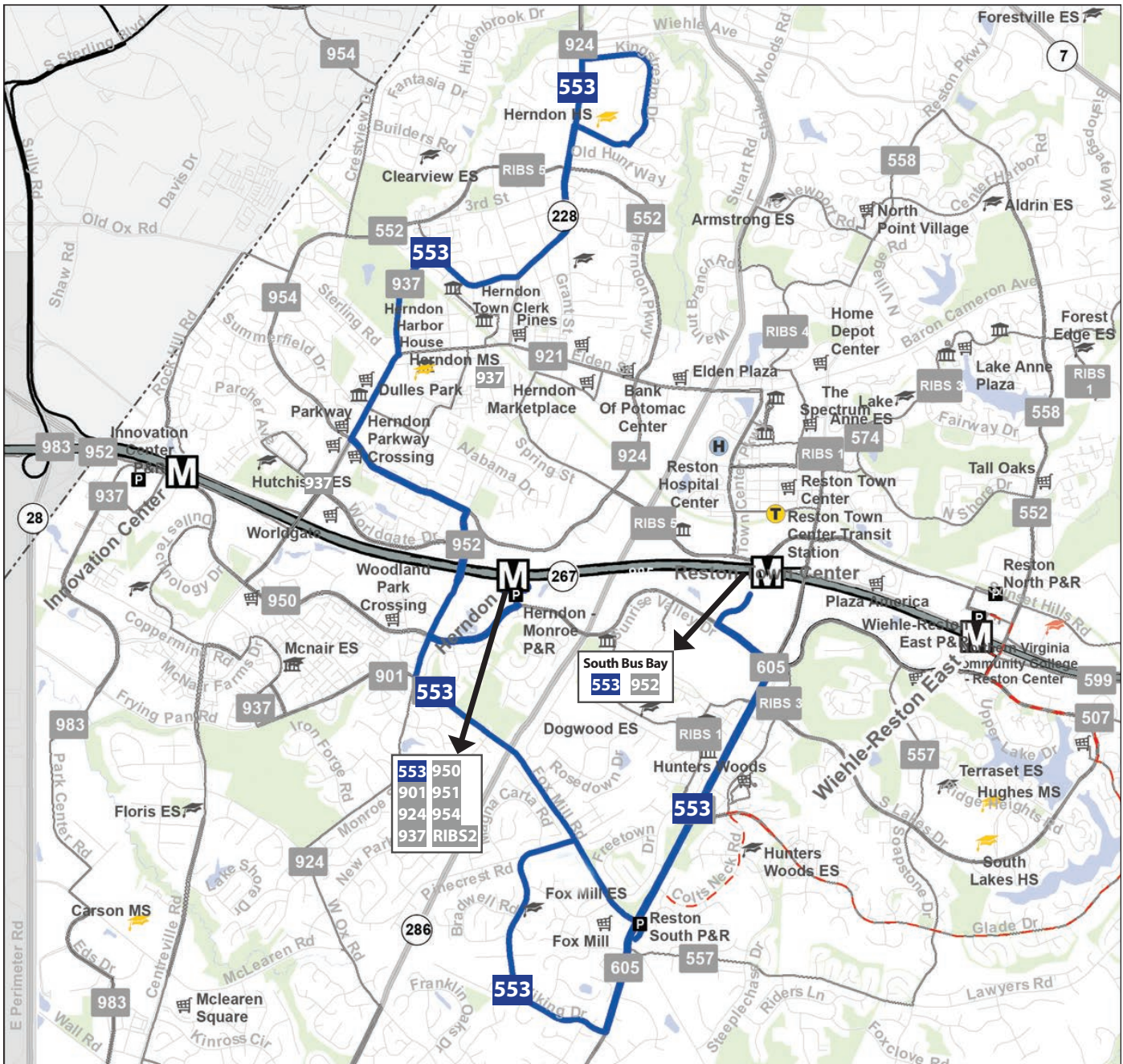
FACILITIES SERVED WITHIN A QUARTER MILE

 0 HIGH/MIDDLE SCHOOLS	 1 TRANSIT CENTERS	 0 COLLEGES	 2 PARK & RIDE LOTS
 3 METRO RAIL STATIONS	 4 ACTIVITY CENTERS	 1 HOSPITALS	 5 COMMUNITY / HUMAN SERVICES CENTERS

- Route 552 will serve a number of residential areas in Reston and Herndon and connects to three Metrorail stations.
- Route 552 covers some new areas and provides improved rush hour service compared to existing services.

Route 553

Kingstream – Herndon – Fox Mill



Preferred Plan

553

Existing Transit Service

- - - Segment Served by Other Route(s)
- - - Eliminated Segment
- Loudoun County Transit Routes

— Silver Line

Transit Facilities

- M** Metrorail Station
- T** Transit Center
- P** Park & Ride

Points of Interest









- H** Hospital
- ⌚** Government/Community/Human Services Center
- 🎓** Middle School/High School
- 🎓** College/University



OVERVIEW	CLASS	Feeder
	DIRECTIONS	Northbound/Southbound
	VIA	Reston South Park & Ride, Viking Dr, Herndon Metro (South), Herndon Senior Center, Herndon Harbor House, Kingstream Dr
	TRANSFERS AVAILABLE	Connector 552, 557, 605, 901, 921, 924, 937, 950, 951, 952, 954, RIBS 1, RIBS 2, RIBS 3, RIBS 4, RIBS 5; Metrorail Silver Line
	IMPROVEMENT(S)	Provide new connections

LEVEL OF SERVICE	ROUTE 553	SERVICE HOURS	WEEKDAY		SATURDAY	SUNDAY
			FREQUENCY	PEAK	20 mins	No Service
			OFF-PEAK	No Service	No Service	No Service

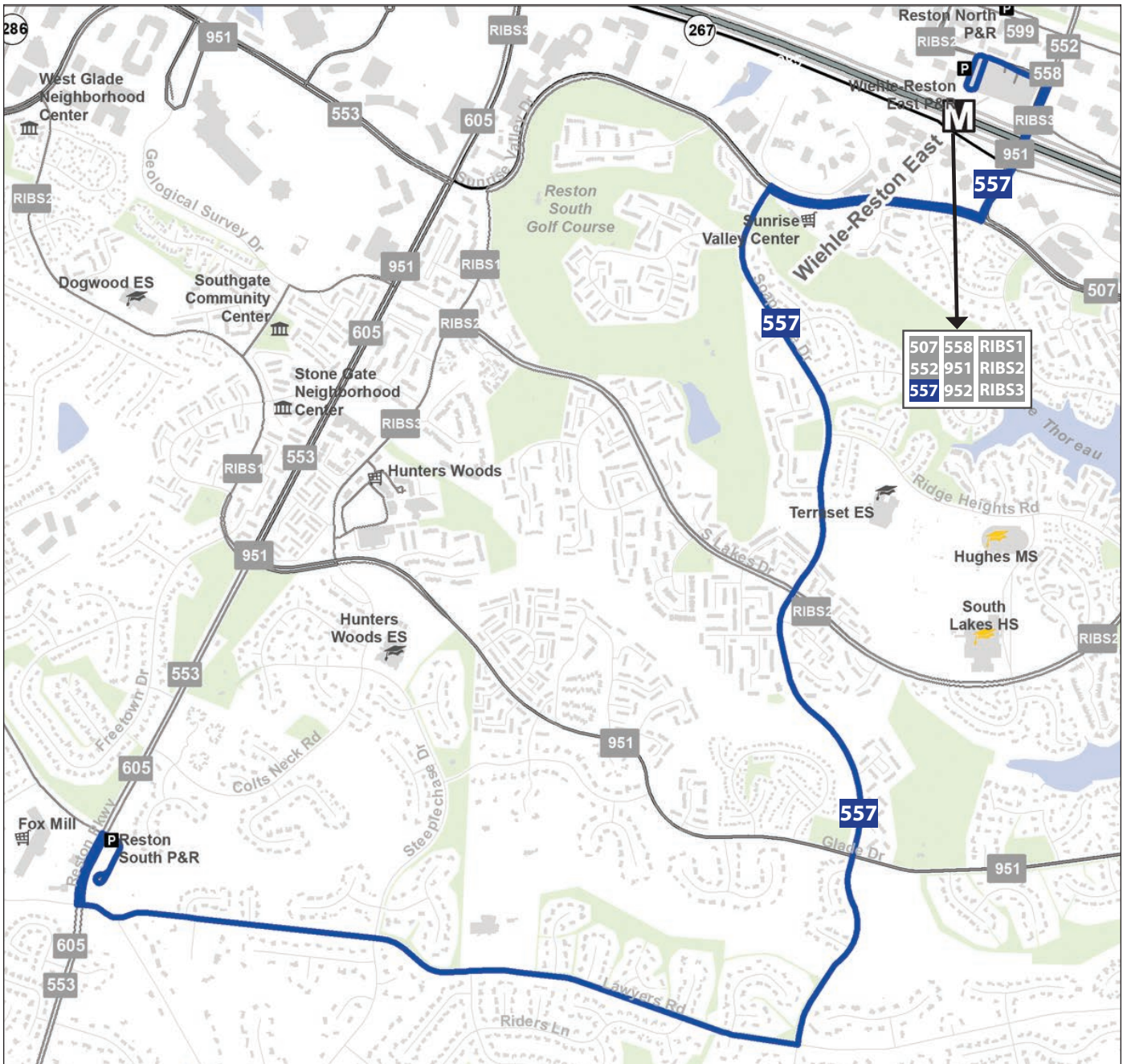
FACILITIES SERVED WITHIN A QUARTER MILE

 2 HIGH/MIDDLE SCHOOLS	 0 TRANSIT CENTERS	 0 COLLEGES	 2 PARK & RIDE LOTS
 2 METRORAIL STATIONS	 3 ACTIVITY CENTERS	 0 HOSPITALS	 5 COMMUNITY / HUMAN SERVICES CENTERS

- Route 553 will serve a number of residential areas in Reston and Herndon and connects to two Metrorail stations.
- Route 553 will provide improved frequencies to the areas of north Herndon and south Reston compared to current services

Route 557

Reston South – Soapstone



507 558 RIBS1
552 951 RIBS2
557 952 RIBS3

Preferred Plan

557

Existing Transit Service

- - - Segment Served by Other Route(s)
- - - Eliminated Segment
- Loudoun County Transit Routes

 Silver Line

Transit Facilities

- M Metrorail Station
- T Transit Center
- P Park & Ride

Points of Interest









- H Hospital
- G Government/Community/Human Services Center
- 🎓 Middle School/High School
- 🎓 College/University



OVERVIEW	CLASS	Feeder
	DIRECTIONS	Northbound/Southbound
	VIA	Soapstone Road
	TRANSFERS AVAILABLE	Connector 507, 552, 553, 558, 605, 951, 952, RIBS 1, RIBS 2, RIBS 3; Metrorail Silver Line
	IMPROVEMENT(S)	Maintain rush hour connections

LEVEL OF SERVICE	ROUTE 557	SERVICE HOURS	WEEKDAY		SATURDAY	SUNDAY
			5:57AM – 8:57AM — 4:17PM – 7:13PM		No Service	No Service
FREQUENCY	PEAK	40 mins	No Service	No Service		
	OFF-PEAK	No Service				

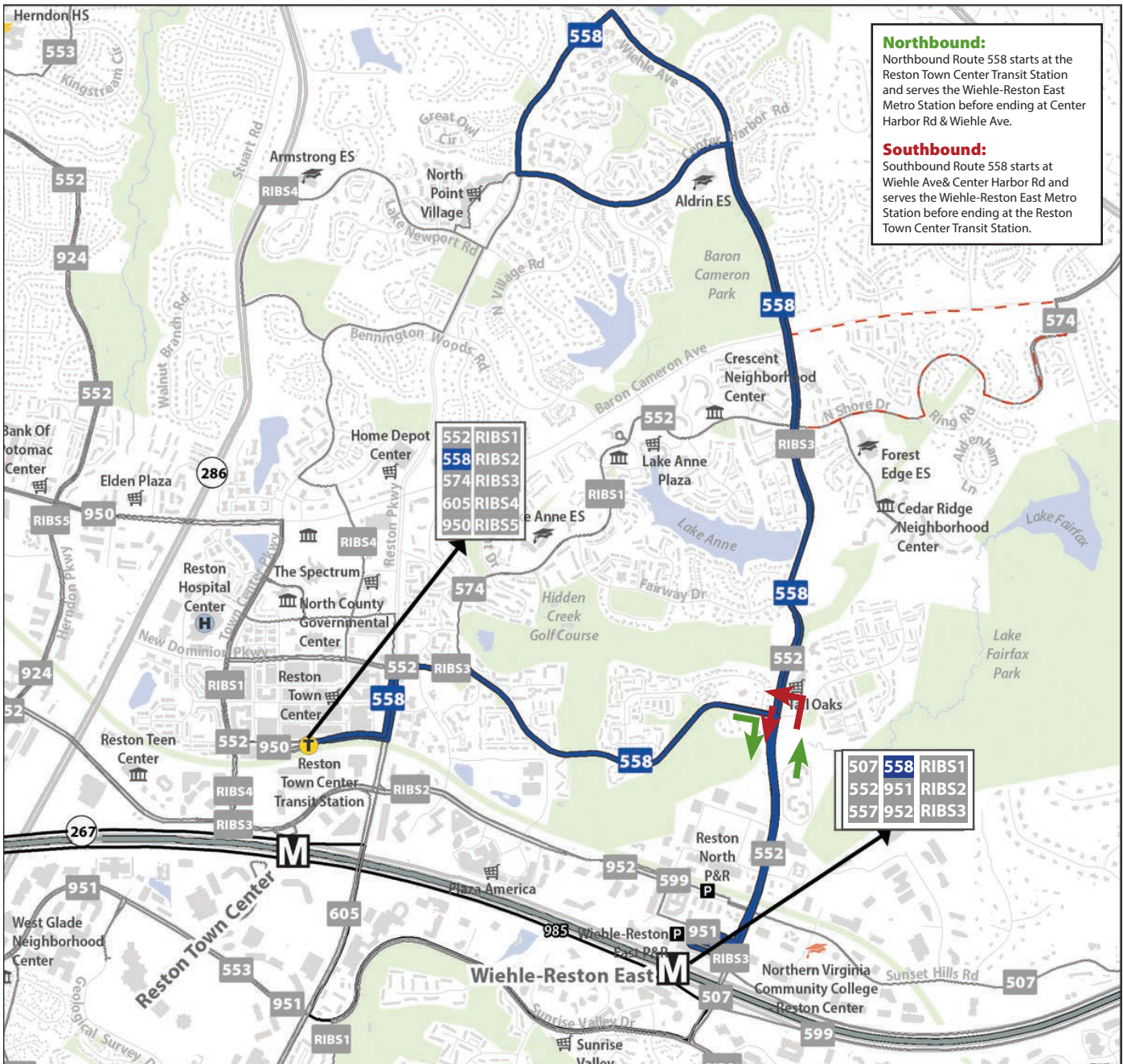
FACILITIES SERVED WITHIN A QUARTER MILE

 0 HIGH/MIDDLE SCHOOLS	 0 TRANSIT CENTERS	 1 COLLEGES	 3 PARK & RIDE LOTS
 1 METRORAIL STATIONS	 1 ACTIVITY CENTERS	 0 HOSPITALS	 0 COMMUNITY / HUMAN SERVICES CENTERS

- Route 557 covers areas of lower demand that would otherwise be unserved. With more frequent routes more residents will be able to access the southern part of Reston and the Metrorail system at rush hour.

Route 558

Center Harbor – Wiehle – Reston Town Center



Preferred Plan

558

Existing Transit Service

- Segment Served by Other Route(s)
- - - Eliminated Segment
- Loudoun County Transit Routes

— Silver Line

Transit Facilities

- M Metrorail Station
- T Transit Center
- P Park & Ride

Points of Interest









- H Hospital
- Government/Community/Human Services Center
- Middle School/High School
- College/University



OVERVIEW	CLASS	Local
	DIRECTIONS	Northbound/Southbound
	VIA	Wiehle-Reston East Metro
	TRANSFERS AVAILABLE	Connector 507, 552, 557, 574, 605, 937, 950, 951, 952, RIBS 1, RIBS 2, RIBS 3, RIBS 4, RIBS 5; Metrorail Silver Line
	IMPROVEMENT(S)	Provide new connections

LEVEL OF SERVICE	ROUTE 558	SERVICE HOURS	WEEKDAY		SATURDAY	SUNDAY
			FREQUENCY	PEAK	20 mins	60 mins
	OFF-PEAK	60 mins				

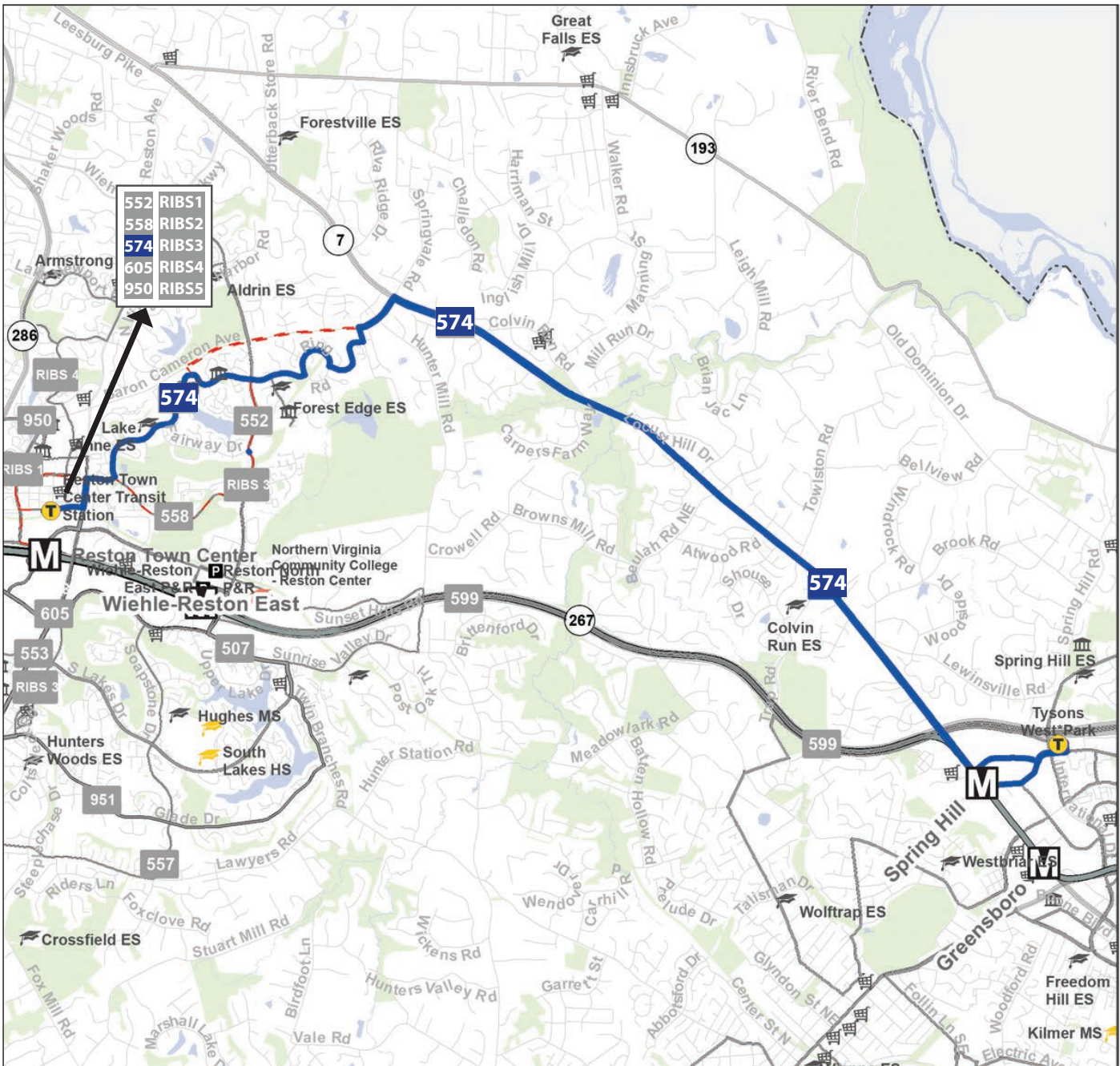
FACILITIES SERVED WITHIN A QUARTER MILE

 0 HIGH/MIDDLE SCHOOLS	 1 TRANSIT CENTERS	 0 COLLEGES	 2 PARK & RIDE LOTS
 1 METRORAIL STATIONS	 2 ACTIVITY CENTERS	 0 HOSPITALS	 3 COMMUNITY / HUMAN SERVICES CENTERS

- Route 558 will operate all-day, every day to provide a consistent pattern of service to the areas served.
- Route 558 will serve a number of communities (including Chestnut Grove Condominiums, Tall Oaks, Charter Oak Apartments, and Parc Reston) and shopping/office areas along the route.

Route 574

Reston – Tysons



Preferred Plan

— 574

Existing Transit Service

- Segment Served by Other Route(s)
- ... Eliminated Segment
- Loudoun County Transit Routes

— Silver Line

Transit Facilities

- M** Metrorail Station
- T** Transit Center
- P** Park & Ride

Points of Interest









- H** Hospital
- G** Government/Community/Human Services Center
- S** Middle School/High School
- C** College/University



OVERVIEW	CLASS	Cross County
	DIRECTIONS	Eastbound/Westbound
	VIA	Lake Anne, Lake Fairfax, Leesburg Pike
	TRANSFERS AVAILABLE	Connector 401, 402, 423, 424, 432, 494, 495, 552, 558, 605, 724, 950, 952, RIBS 1, RIBS 2, RIBS 3, RIBS 4, RIBS 5; Metrorail Silver Line
	IMPROVEMENT(S)	Reduced travel time

LEVEL OF SERVICE	ROUTE 574	SERVICE HOURS	WEEKDAY		SATURDAY	SUNDAY
			FREQUENCY	PEAK	30 mins	45 mins
	OFF-PEAK	45 mins				

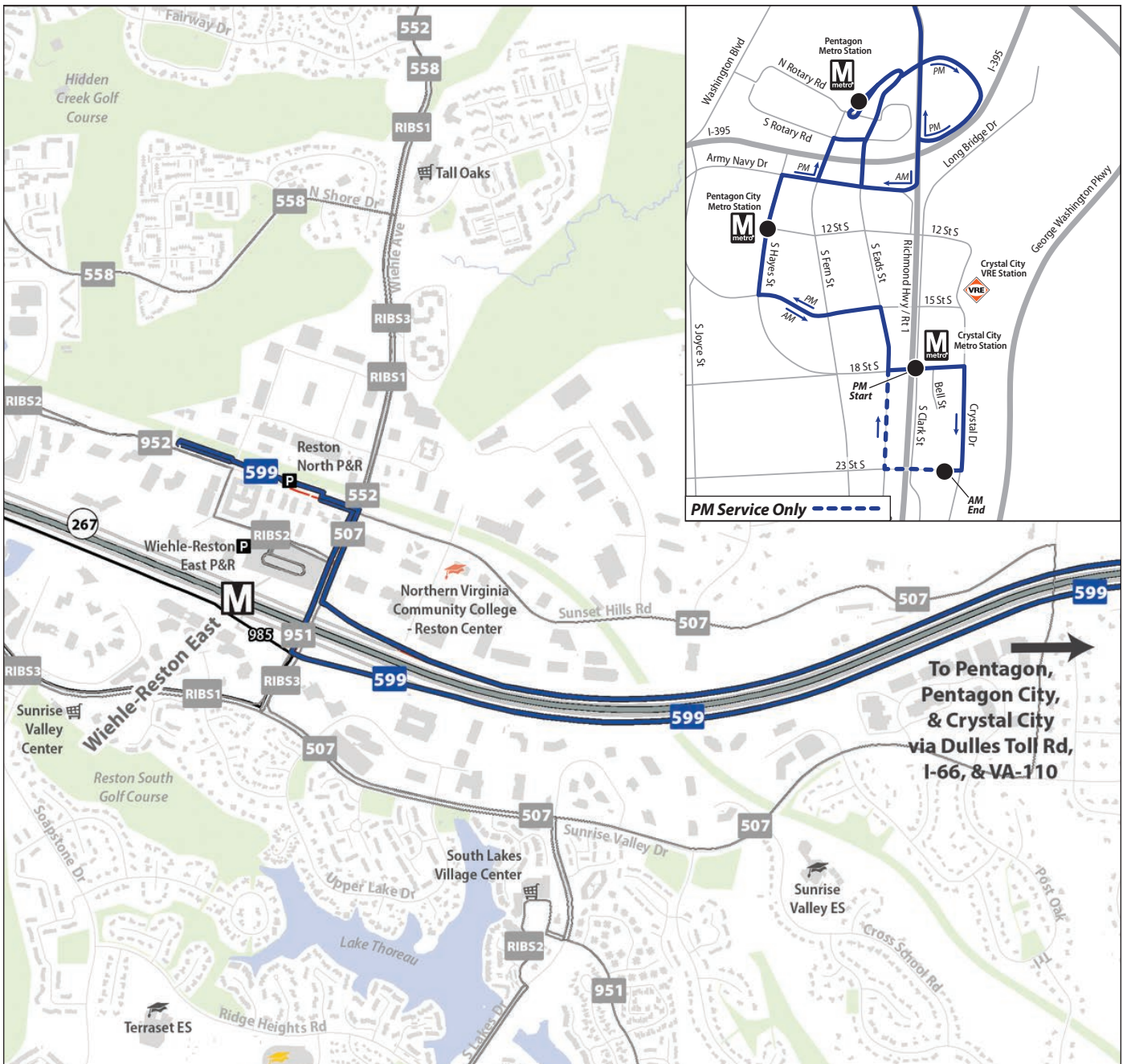
FACILITIES SERVED WITHIN A QUARTER MILE

 0 HIGH/MIDDLE SCHOOLS	 2 TRANSIT CENTERS	 0 COLLEGES	 0 PARK & RIDE LOTS
 1 METRORAIL STATIONS	 4 ACTIVITY CENTERS	 1 HOSPITALS	 3 COMMUNITY / HUMAN SERVICES CENTERS

- Route 574 has been re-routed to cover areas in Reston that had been served by other routes; providing an improved frequency to some areas east of Wiehle Avenue.
- Route 574 will also provide more direct service to the Lake Anne area and direct links between the residential areas of Reston and the employment centers at Tysons.
- As the route is now linked with Route 605, passengers will benefit from a one-seat ride to the Fair Oaks Mall area and the Fairfax County Government Center.

Route 599

Reston North – Pentagon Express



Preferred Plan

599

Existing Transit Service

- - - Segment Served by Other Route(s)
- - - Eliminated Segment
- Loudoun County Transit Routes

— Silver Line

Transit Facilities

- M** Metrorail Station
- T** Transit Center
- P** Park & Ride

Points of Interest









- H** Hospital
- G** Government/Community/Human Services Center
- S** Middle School/High School
- C** College/University



OVERVIEW	CLASS	Cross County
	DIRECTIONS	Eastbound/Westbound
	VIA	Dulles Toll Road, I-66
	TRANSFERS AVAILABLE	Connector 552, 558, RIBS 1, RIBS 2, RIBS 3, and other Metrobus routes at Pentagon Transit Center Metrorail Silver Line, Blue Line, Yellow Line
	IMPROVEMENT(S)	Shifted span of service

LEVEL OF SERVICE	ROUTE 599		WEEKDAY	SATURDAY	SUNDAY
		SERVICE HOURS	5:35AM – 8:00AM — 3:20PM – 5:50PM	No Service	No Service
FREQUENCY	PEAK	25 mins	No Service	No Service	
	OFF-PEAK	No Service			

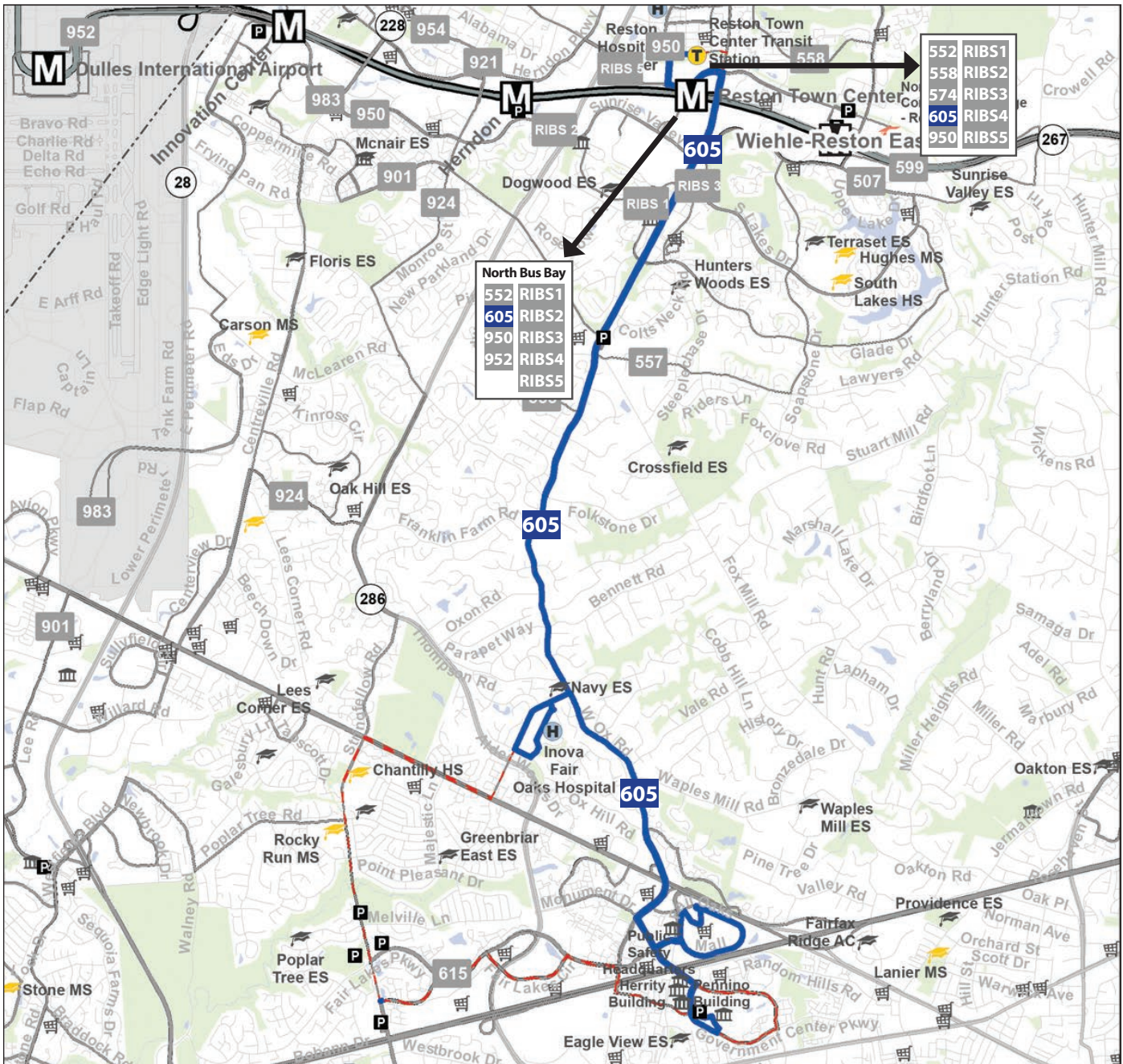
FACILITIES SERVED WITHIN A QUARTER MILE

 0 HIGH/MIDDLE SCHOOLS	 0 TRANSIT CENTERS	 0 COLLEGES	 2 PARK & RIDE LOTS
 4 METRORAIL STATIONS	 4 ACTIVITY CENTERS	 0 HOSPITALS	 0 COMMUNITY / HUMAN SERVICES CENTERS

- Route 599 will continue as-is, with similar frequencies and span of service providing a one-seat ride between Reston, the Pentagon, and Crystal City.

Route 605

Reston – Fair Oaks



Preferred Plan

605

Existing Transit Service

- - - Segment Served by Other Route(s)
- - - Eliminated Segment
- Loudoun County Transit Routes

 Silver Line

Transit Facilities

- M Metrorail Station
- T Transit Center
- P Park & Ride

Points of Interest









- H Hospital
- G Government/Community/Human Services Center
- 🎓 Middle School/High School
- 🎓 College/University



OVERVIEW	CLASS	Cross-County
	DIRECTIONS	Southbound/Northbound
	VIA	Reston Town Center Metro (North), Reston Pkwy, Lawyers Rd, Inova Fair Oaks Hospital, Fair Oaks Mall
	TRANSFERS AVAILABLE	Connector 552, 553, 557, 558, 574, 615, 622, 623, 624, 630, 631, 699, 950, 951, 952, RIBS 1, RIBS 2, RIBS 3, RIBS 4, RIBS 5; Metrobus 1C, 2B Metrorail Silver Line
	IMPROVEMENT(S)	Increased frequency, reduced travel time

		WEEKDAY		SATURDAY	SUNDAY	
		LEVEL OF SERVICE	ROUTE 605	SERVICE HOURS	6:00AM – 10:25PM	7:00AM – 9:55PM
FREQUENCY	PEAK			30 mins	45 mins	45 mins
	OFF-PEAK			45 mins		

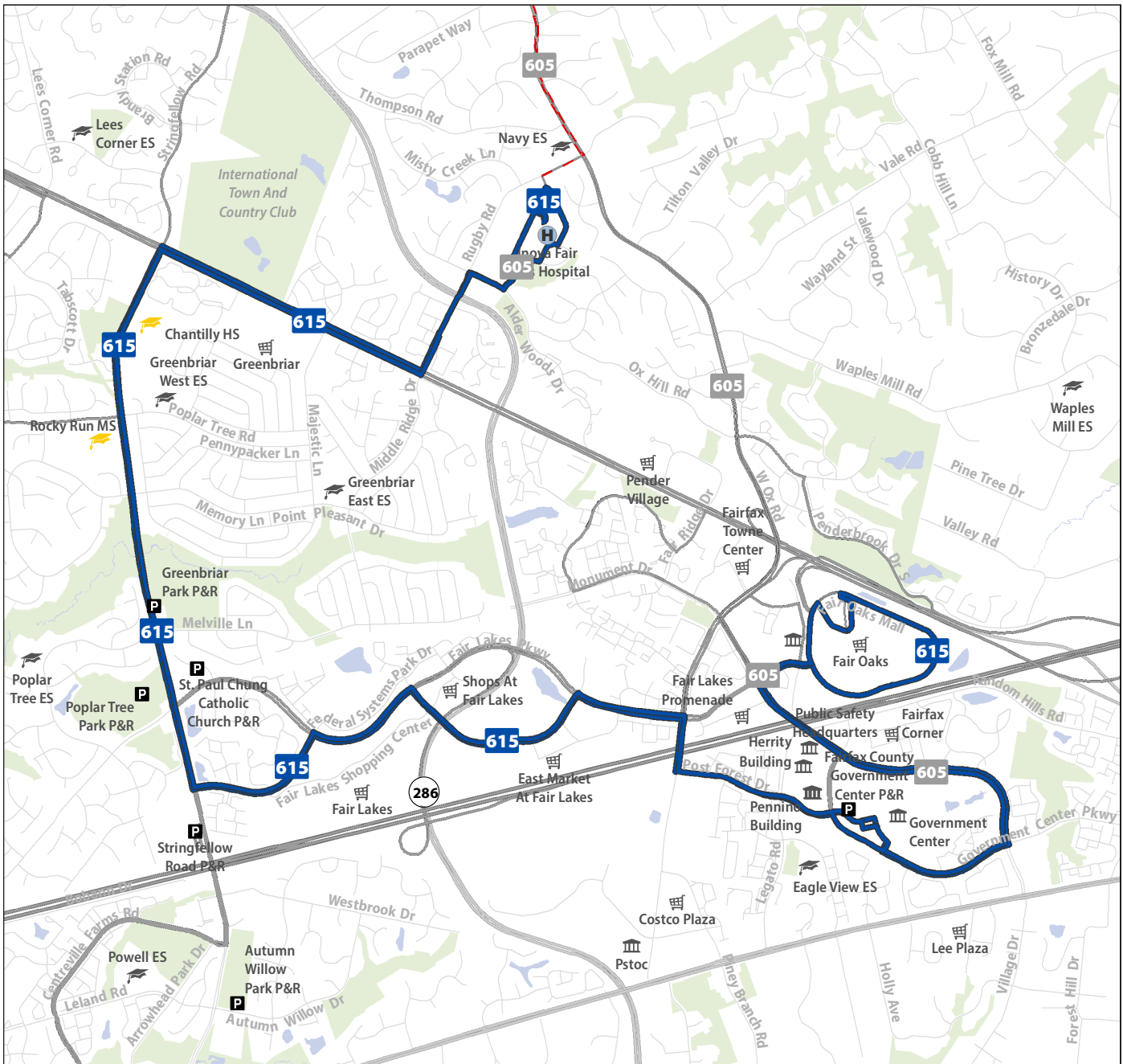
FACILITIES SERVED WITHIN A QUARTER MILE

 0 HIGH/MIDDLE SCHOOLS	 1 TRANSIT CENTERS	 0 COLLEGES	 2 PARK & RIDE LOTS
 1 METRORAIL STATIONS	 3 ACTIVITY CENTERS	 1 HOSPITALS	 4 COMMUNITY / HUMAN SERVICES CENTERS

- Route 605 addresses requests for more direct service in this corridor and significantly reduces travel time for bus passengers, by as much as 50%, with improved frequencies.
- Connections between the Fair Lakes area and Reston will be available by transferring to the new Route 615 at Inova Fair Oaks Hospital.
- As the route is now linked with Route 574, passengers will benefit from a one-seat ride to Tysons.

Route 615

Fair Oaks – Greenbriar



Preferred Plan

615

Existing Transit Service

- - - Segment Served by Other Route(s)
- - - Eliminated Segment
- Loudoun County Transit Routes

 Silver Line

Transit Facilities

- M Metrorail Station
- T Transit Center
- P Park & Ride

Points of Interest









- H Hospital
- G Government/Community/Human Services Center
- 🎓 Middle School/High School
- 🎓 College/University



OVERVIEW	CLASS	Local
	DIRECTIONS	Southbound/Northbound
	VIA	Fair Lakes, Fairfax County Government Center
	TRANSFERS AVAILABLE	Connector 605, 621, 623, 624, 630, 632, 640, 650, 651, 652, 699; Metrobus 1C, 2B
	IMPROVEMENT(S)	Replacement for 605 (southwest portion) between Inova Fair Oaks Hospital and Fairfax County Government Center

LEVEL OF SERVICE	ROUTE 615	SERVICE HOURS	WEEKDAY		SATURDAY	SUNDAY
			FREQUENCY	PEAK	30 mins	45 mins
	OFF-PEAK	45 mins				

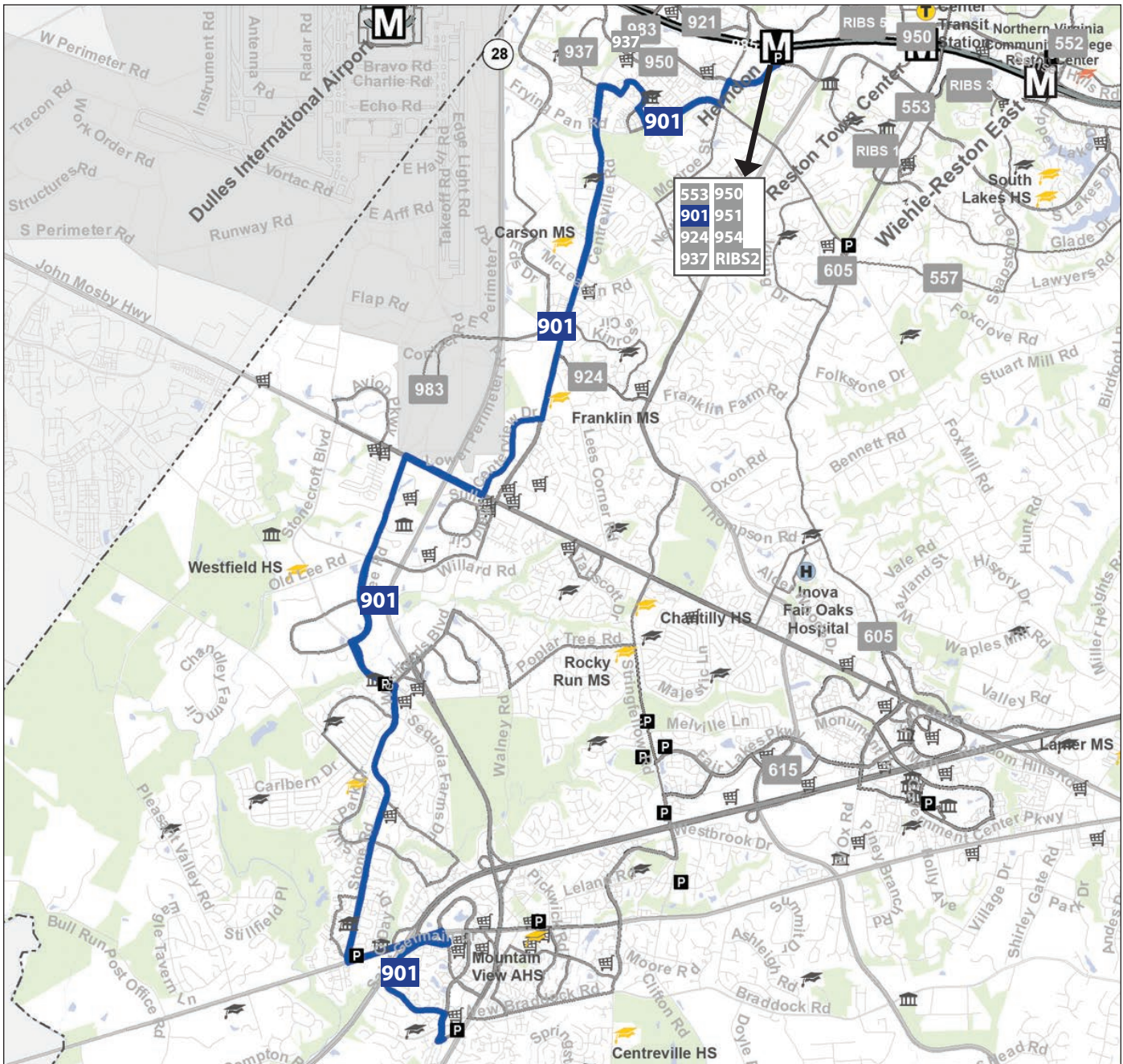
FACILITIES SERVED WITHIN A QUARTER MILE

 2 HIGH/MIDDLE SCHOOLS	 0 TRANSIT CENTERS	 0 COLLEGES	 5 PARK & RIDE LOTS
 0 METRORAIL STATIONS	 1 ACTIVITY CENTERS	 1 HOSPITALS	 2 COMMUNITY / HUMAN SERVICES CENTERS

- Route 615 will improve frequencies to the residential and commercial areas along the Stringfellow Rd/ Fair Lakes corridor.
- Direct connections to and from Reston will be available at Inova Fair Oaks Hospital via Route 605.

Route 901

Herndon Metro – Centreville



Preferred Plan

901

Existing Transit Service

- Segment Served by Other Route(s)
- Eliminated Segment
- Loudoun County Transit Routes

Silver Line

Transit Facilities

- Metrorail Station
- Transit Center
- Park & Ride

Points of Interest









- Hospital
- Government/Community/Human Services Center
- Middle School/High School
- College/University



OVERVIEW	CLASS	Cross-County
	DIRECTIONS	Southbound/Northbound
	VIA	Centreville Rd, Sully Station Park & Ride, Centreville-UMC Park & Ride, Centreville (Stone Rd) Park & Ride
	TRANSFERS AVAILABLE	Connector 553, 630, 640, 641, 642, 644, 650, 651, 652, 921, 924, 937, 950, 951, 952, 954, RIBS 2; Metrorail Silver Line
	IMPROVEMENT(S)	New route, provides new connections

LEVEL OF SERVICE	ROUTE 901	SERVICE HOURS	WEEKDAY		SATURDAY	SUNDAY
			FREQUENCY	PEAK	30 mins	60 mins
	OFF-PEAK	60 mins				

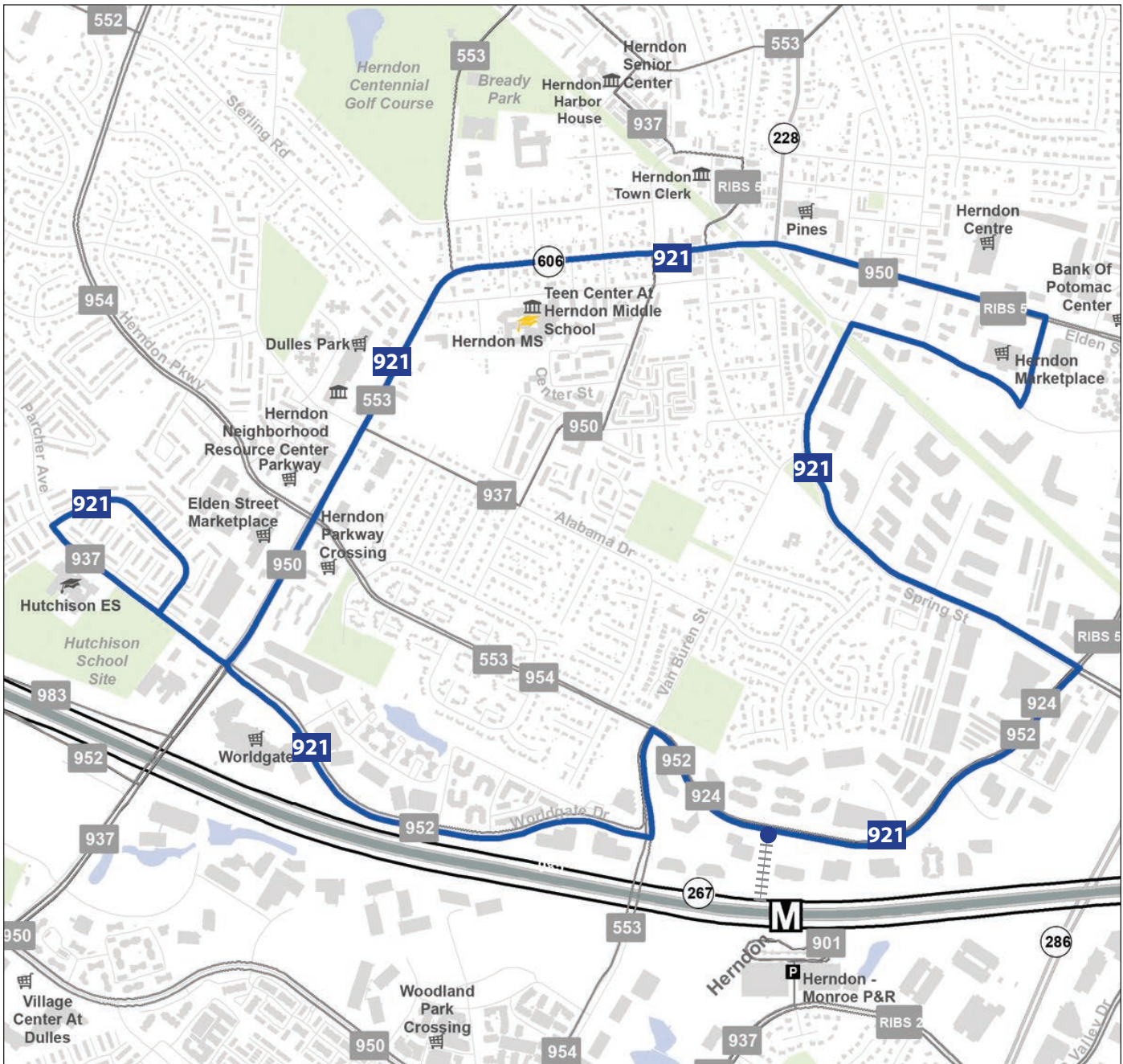
FACILITIES SERVED WITHIN A QUARTER MILE

 3 HIGH/MIDDLE SCHOOLS	 0 TRANSIT CENTERS	 0 COLLEGES	 4 PARK & RIDE LOTS
 1 METRORAIL STATIONS	 5 ACTIVITY CENTERS	 0 HOSPITALS	 3 COMMUNITY / HUMAN SERVICES CENTERS

- Route 901 will improve access for thousands of residents to the growing employment centers in the Reston and Herndon areas, as well as other locations along the route.
- Route 901 significantly reduces travel time for riders who need to travel between Centreville and Herndon, or Chantilly and Herndon, with a one-seat ride vs. using multiple buses and the Metro system currently.

Route 921

Herndon Circulator



Preferred Plan

— 921

Existing Transit Service

- Segment Served by Other Route(s)
- ... Eliminated Segment
- Loudoun County Transit Routes

— Silver Line

Transit Facilities

- M Metrorail Station
- T Transit Center
- P Park & Ride

Points of Interest









- H Hospital
- G Government/Community/Human Services Center
- S Middle School/High School
- C College/University



OVERVIEW	CLASS	Local
	DIRECTIONS	Loop
	VIA	Spring St, Elden St, Parcher Ave, Worldgate Dr
	TRANSFERS AVAILABLE	Connector 553, 901, 924, 937, 950, 951, 952, 954, RIBS 2, RIBS 5; Metrorail Silver Line
	IMPROVEMENT(S)	New route, provides new connections

LEVEL OF SERVICE	ROUTE 921	SERVICE HOURS	WEEKDAY		SATURDAY	SUNDAY
			FREQUENCY	PEAK	40 mins	40 mins
	OFF-PEAK	40 mins				

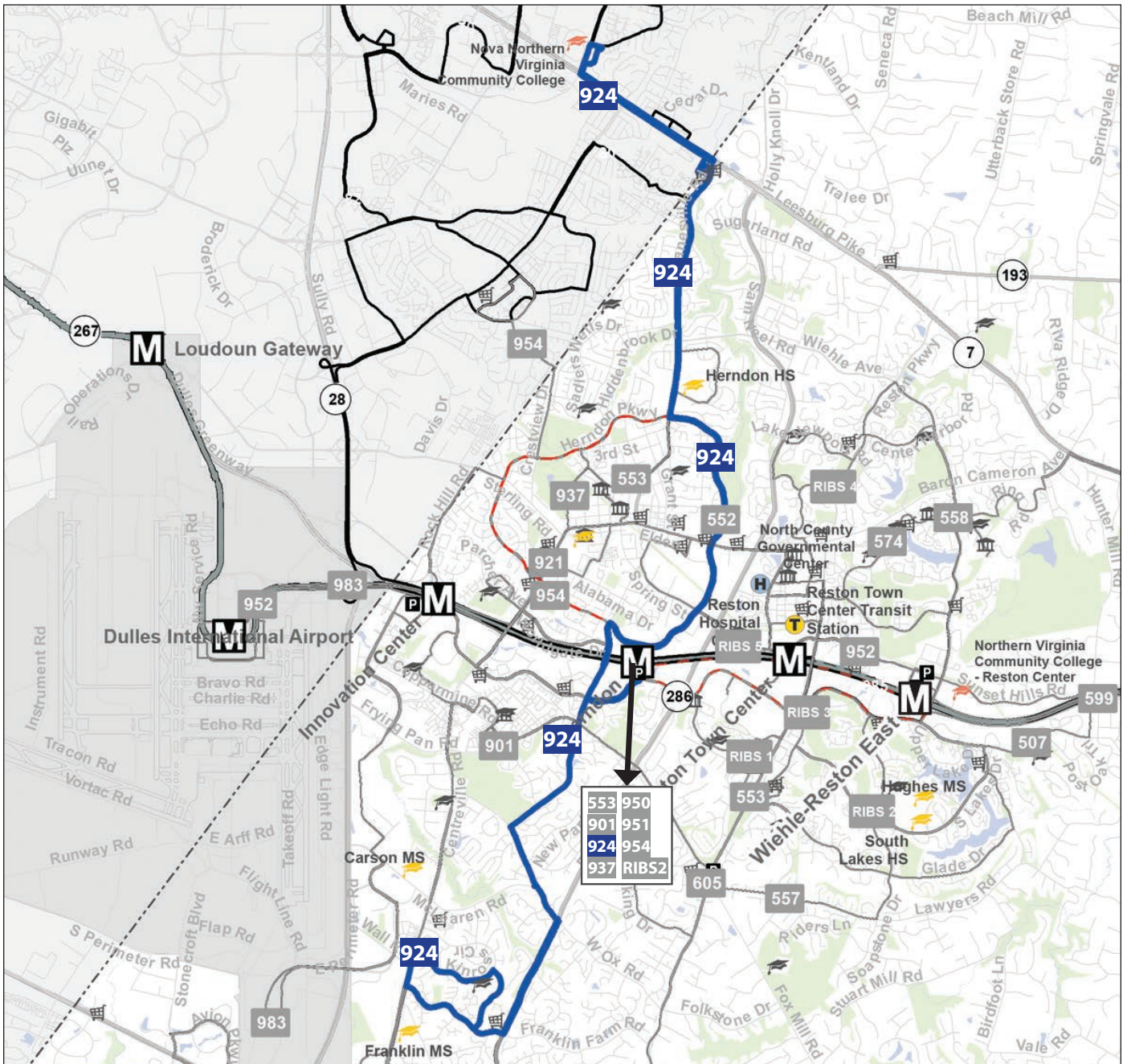
FACILITIES SERVED WITHIN A QUARTER MILE

 1 HIGH/MIDDLE SCHOOLS	 0 TRANSIT CENTERS	 0 COLLEGES	 1 PARK & RIDE LOTS
 1 METRORAIL STATIONS	 3 ACTIVITY CENTERS	 0 HOSPITALS	 2 COMMUNITY / HUMAN SERVICES CENTERS

- Route 921 was added at the request of Herndon area stakeholders, and provides service to the Parcher Avenue area.
- Route 921 will serve the Spring Street/Van Buren Street area, which is not currently served by public transit.
- It also serves shopping areas along Elden Street and the Herndon Metro station (North side).

Route 924

NOVA-Loudoun –Herndon –Franklin Farm



Preferred Plan

924

Existing Transit Service

- - - Segment Served by Other Route(s)
- - - Eliminated Segment
- Loudoun County Transit Routes

— Silver Line

Transit Facilities

- M** Metrorail Station
- T** Transit Center
- P** Park & Ride

Points of Interest









- H** Hospital
- ⌘** Government/Community/Human Services Center
- 🎓** Middle School/High School
- 🎓** College/University



OVERVIEW	CLASS	Local
	DIRECTIONS	Northbound/Southbound
	VIA	Herndon Metro (South), Herndon Pkwy, Dranesville Rd
	TRANSFERS AVAILABLE	Connector 552, 553, 652, 901, 921, 937, 950, 951, 952, 954, RIBS 2, RIBS 5; Loudoun County Transit 70, 80; Metrorail Silver Line
	IMPROVEMENT(S)	Increased frequency, provides new connections

LEVEL OF SERVICE	ROUTE 924	SERVICE HOURS	WEEKDAY		SATURDAY	SUNDAY
			FREQUENCY	PEAK	20 mins	60 mins
	OFF-PEAK	60 mins				

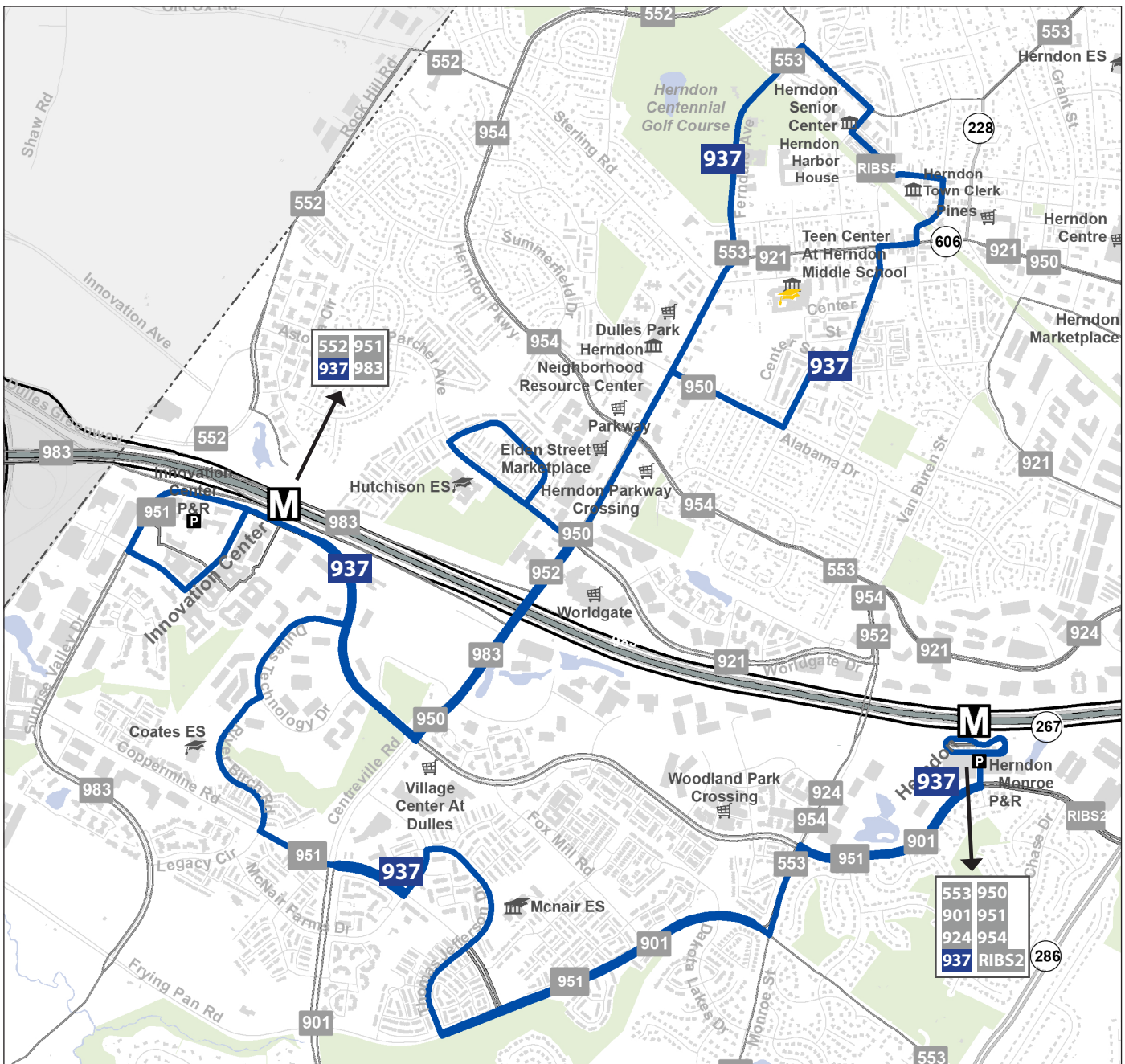
FACILITIES SERVED WITHIN A QUARTER MILE

 1 HIGH/MIDDLE SCHOOLS	 0 TRANSIT CENTERS	 1 COLLEGES	 1 PARK & RIDE LOTS
 1 METRORAIL STATIONS	 4 ACTIVITY CENTERS	 0 HOSPITALS	 0 COMMUNITY / HUMAN SERVICES CENTERS

- Revised Route 924 provides service to many areas that currently only have service at rush hour.
- Route 924 will provide direct access to NOVA-Loudoun (NVCC), which is the closest community college to Herndon and Reston; and offer connections to Loudoun County Transit.
- Significantly increases the employment and education opportunities accessible by transit from the Herndon and Reston area.

Route 937

Coppermine – Elden – Herndon Metro



Preferred Plan

937

Existing Transit Service

- Segment Served by Other Route(s)
- - - Eliminated Segment
- Loudoun County Transit Routes

Silver Line

Transit Facilities

- M Metrorail Station
- T Transit Center
- P Park & Ride

Points of Interest









- H Hospital
- ⚓ Government/Community/Human Services Center
- 🎓 Middle School/High School
- 🎓 College/University



OVERVIEW	CLASS	Local
	DIRECTIONS	Westbound/Eastbound
	VIA	Worldgate, Elden St, Innovation Center Metro
	TRANSFERS AVAILABLE	Connector 553, 901, 921, 924, 950, 952, 954, 983, RIBS 2, RIBS 5; Metrorail Silver Line
	IMPROVEMENT(S)	Shifted span of service

LEVEL OF SERVICE	ROUTE 937	SERVICE HOURS	WEEKDAY		SATURDAY	SUNDAY
			FREQUENCY	PEAK	Limited Service	40 mins
	OFF-PEAK	40 mins				

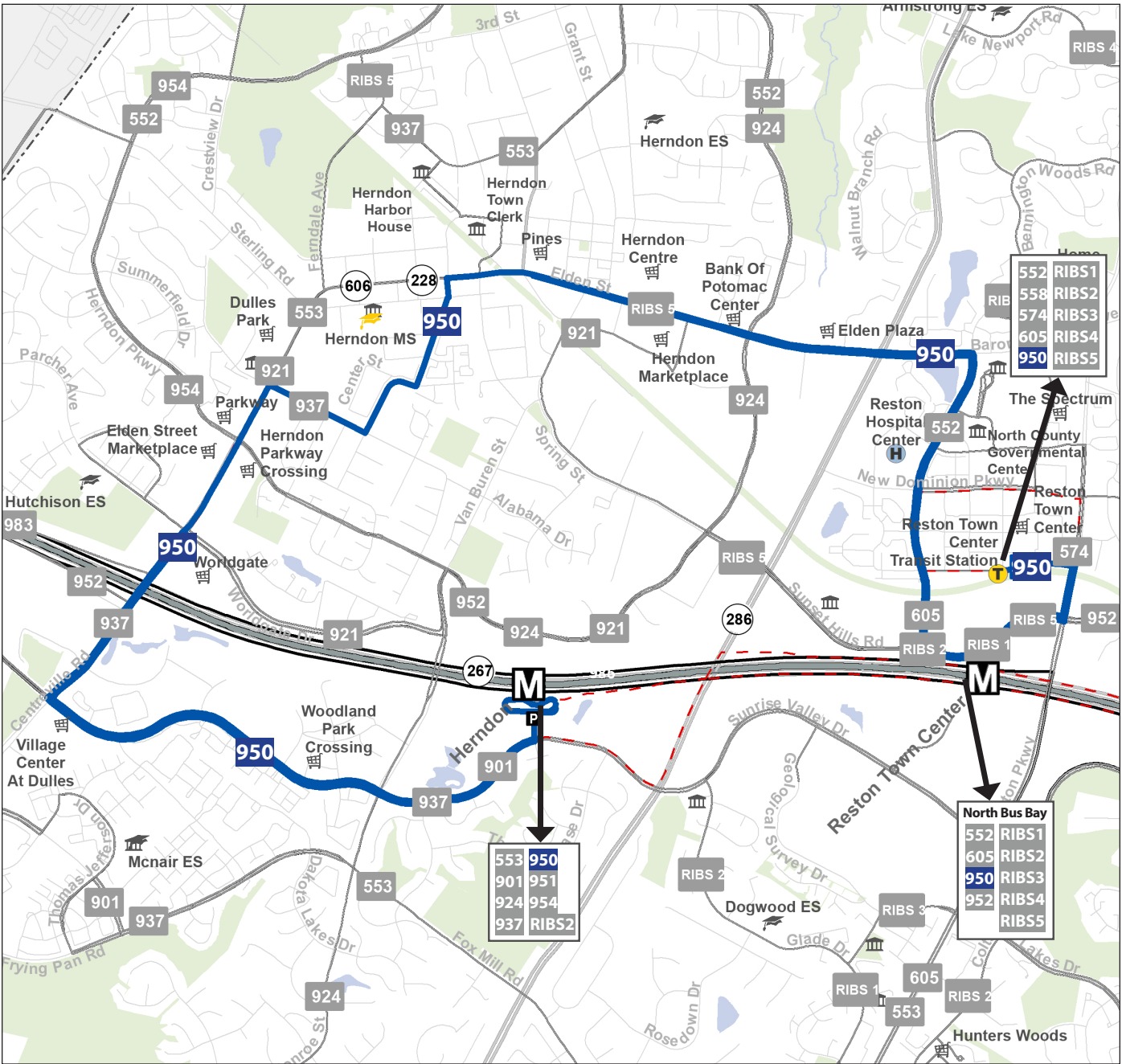
FACILITIES SERVED WITHIN A QUARTER MILE

 1 HIGH/MIDDLE SCHOOLS	 0 TRANSIT CENTERS	 0 COLLEGES	 2 PARK & RIDE LOTS
 2 METRORAIL STATIONS	 3 ACTIVITY CENTERS	 0 HOSPITALS	 4 COMMUNITY / HUMAN SERVICES CENTERS

- Route 937 complements Route 951 and will operate via Innovation Center Metrorail station to provide connections at this location.

Route 950

Reston Town Center – Herndon Metro



Preferred Plan

950

Existing Transit Service

- - - Segment Served by Other Route(s)
- . . . Eliminated Segment
- Loudoun County Transit Routes

M Silver Line

Transit Facilities

- M Metrorail Station
- T Transit Center
- P Park & Ride

Points of Interest









- H Hospital
- ⌘ Government/Community/Human Services Center
- 🎓 Middle School/High School
- 🎓 College/University



OVERVIEW	CLASS	Local
	DIRECTIONS	Westbound/Eastbound
	VIA	Worldgate, Elden St, Reston Hospital Center
	TRANSFERS AVAILABLE	Connector 552, 553, 558, 574, 605, 901, 921, 924, 937, 951, 952, 954, 983, RIBS 1, RIBS 2, RIBS 3, RIBS 4, RIBS 5; Metrorail Silver Line
	IMPROVEMENT(S)	Increased frequency

LEVEL OF SERVICE	ROUTE 950	SERVICE HOURS	WEEKDAY		SATURDAY	SUNDAY
			FREQUENCY	PEAK	15 mins	20 mins
	OFF-PEAK	20 mins				

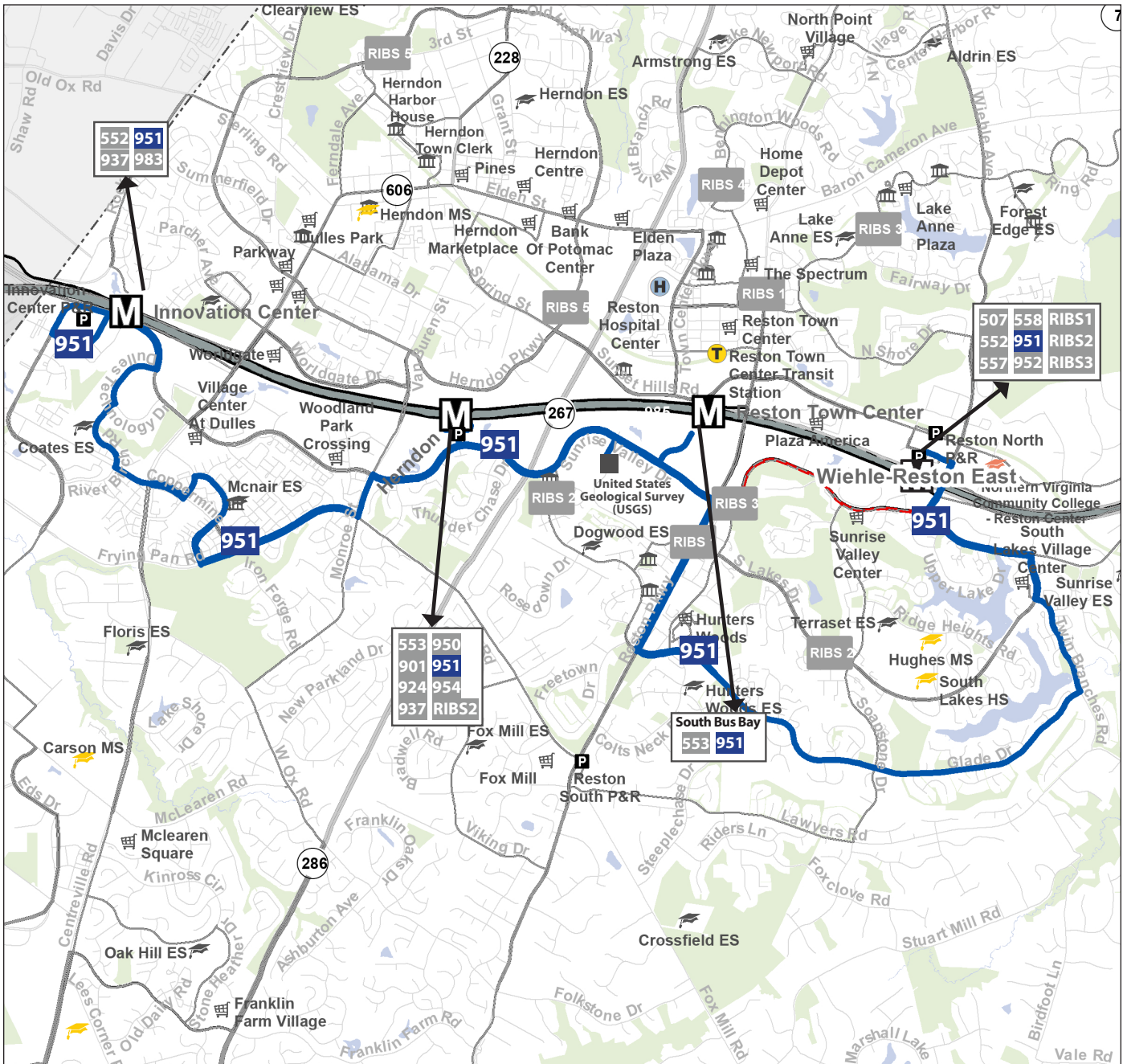
FACILITIES SERVED WITHIN A QUARTER MILE

 1 HIGH/MIDDLE SCHOOLS	 1 TRANSIT CENTERS	 0 COLLEGES	 1 PARK & RIDE LOTS
 2 METRORAIL STATIONS	 4 ACTIVITY CENTERS	 1 HOSPITALS	 3 COMMUNITY / HUMAN SERVICES CENTERS

- Frequencies on Route 950 will be improved to match the high-level demand at rush hour and on Saturdays.

Route 951

Wiehle-Reston East – Innovation Center



Preferred Plan

951

Existing Transit Service

- - - Segment Served by Other Route(s)
- . . . Eliminated Segment
- Loudoun County Transit Routes

— Silver Line

Transit Facilities

- M** Metrorail Station
- T** Transit Center
- P** Park & Ride

Points of Interest









- H** Hospital
- Government/Community/Human Services Center**
- Middle School/High School**
- College/University**



OVERVIEW	CLASS	Feeder
	DIRECTIONS	Westbound/Eastbound
	VIA	Reston Town Center Metro (South), Herndon Metro (South), Coppermine Rd
	TRANSFERS AVAILABLE	Connector 507, 552, 553, 557, 558, 605, 901, 921, 924, 950, 952, 954, 983, RIBS 1, RIBS 2, RIBS 3, RIBS 4, RIBS 5; Metrorail Silver Line
	IMPROVEMENT(S)	Increased frequency, provides new connections

LEVEL OF SERVICE	ROUTE 951	SERVICE HOURS	WEEKDAY		SATURDAY	SUNDAY
			FREQUENCY	PEAK	20 mins	No Service
	OFF-PEAK	No Service				

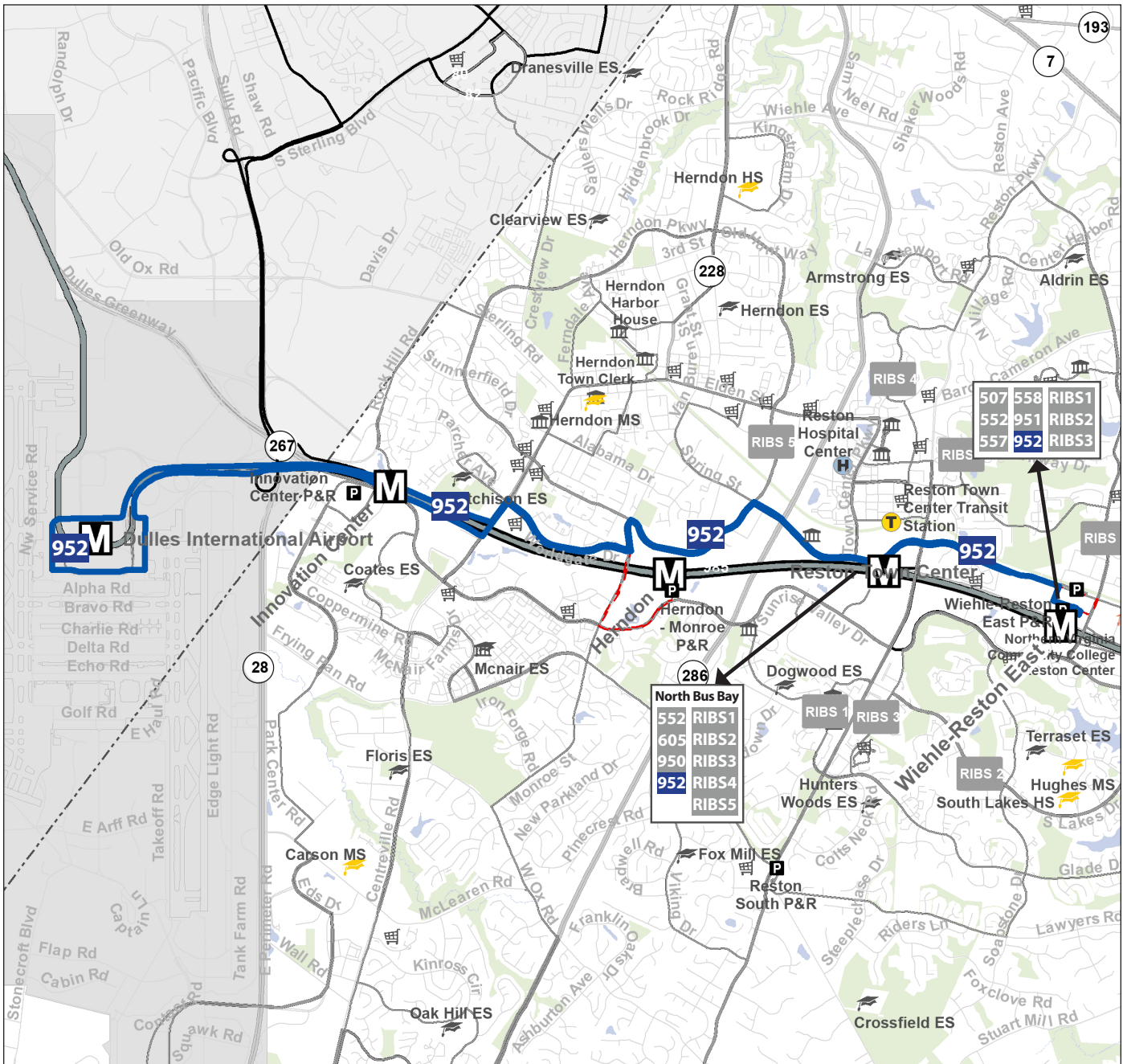
FACILITIES SERVED WITHIN A QUARTER MILE

 0 HIGH/MIDDLE SCHOOLS	 0 TRANSIT CENTERS	 0 COLLEGES	 3 PARK & RIDE LOTS
 4 METRO RAIL STATIONS	 6 ACTIVITY CENTERS	 0 HOSPITALS	 4 COMMUNITY / HUMAN SERVICES CENTERS

- Route 951 provides connections between commercial and residential areas south of the Dulles Toll Road and will have an improved frequency compared to the current service.
- Route 951 serves three Metrorail stations along the route which improves opportunities for connections..

Route 952

Sunset Hills – Dulles Airport



Preferred Plan

952

Existing Transit Service

- Segment Served by Other Route(s)
- Eliminated Segment
- Loudoun County Transit Routes

Silver Line

Transit Facilities

- Metrorail Station
- Transit Center
- Park & Ride

Points of Interest









- Hospital
- Government/Community/Human Services Center
- Middle School/High School
- College/University



OVERVIEW	CLASS	Local
	DIRECTIONS	Westbound/Eastbound
	VIA	Reston Town Center Metro (North), Herndon Metro (North), Worldgate
	TRANSFERS AVAILABLE	Connector 507, 552, 553, 557, 558, 605, 921, 924, 937, 950, 951, 954, 983, RIBS 1, RIBS 2, RIBS 3, RIBS 4, RIBS 5; Metrorail Silver Line
	IMPROVEMENT(S)	Increased frequency, provides new connections

LEVEL OF SERVICE	ROUTE 952	SERVICE HOURS	WEEKDAY		SATURDAY	SUNDAY
			FREQUENCY	PEAK	20 mins	60 mins
	OFF-PEAK	60 mins				

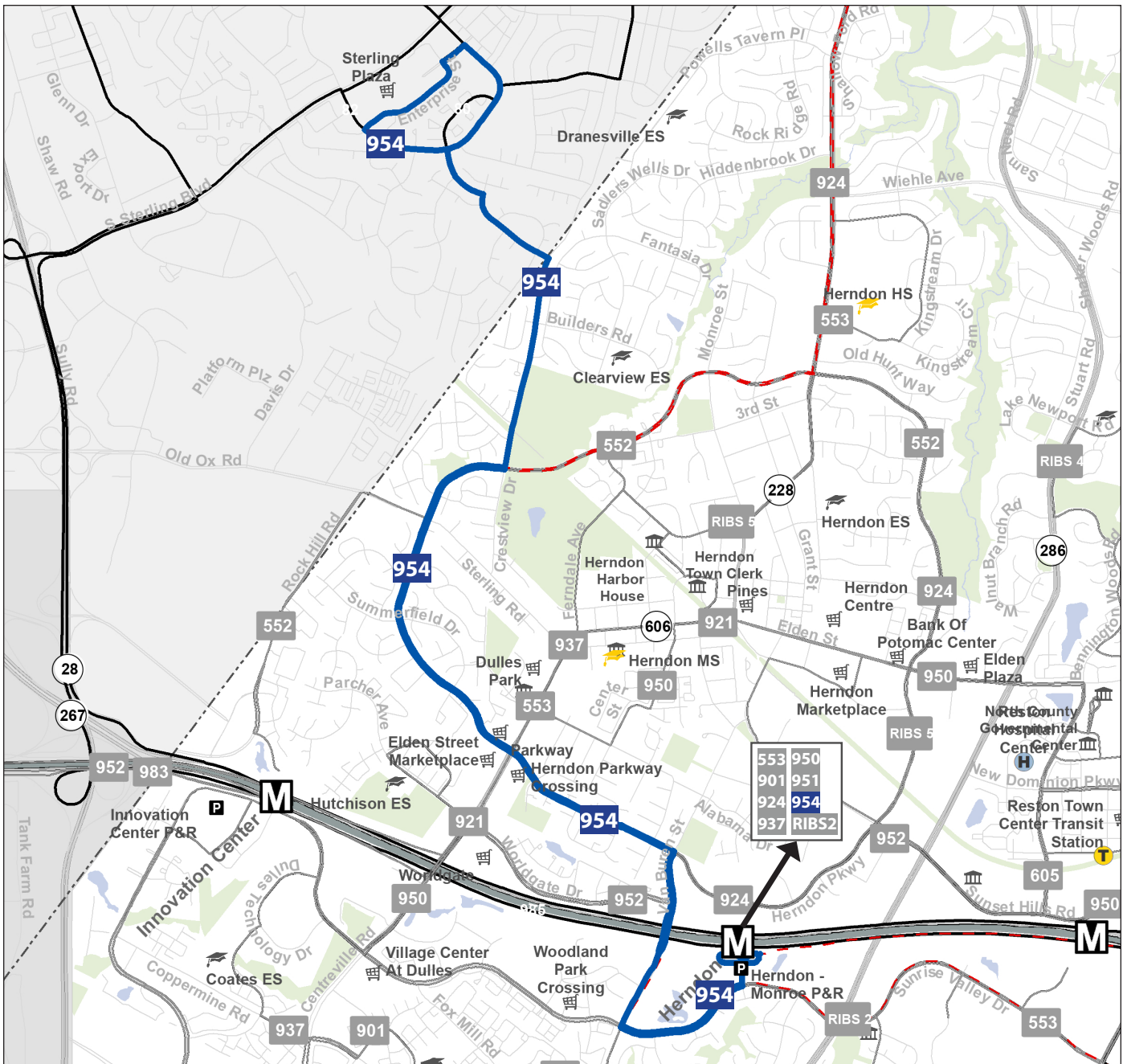
FACILITIES SERVED WITHIN A QUARTER MILE

 0 HIGH/MIDDLE SCHOOLS	 1 TRANSIT CENTERS	 0 COLLEGES	 4 PARK & RIDE LOTS
 4 METRORAIL STATIONS	 5 ACTIVITY CENTERS	 0 HOSPITALS	 1 COMMUNITY / HUMAN SERVICES CENTERS

- Route 952 provides improved frequency to residential and commercial areas along Sunset Hills Road, as well as new links that do not currently exist.
- Route 952 will also serve four Metrorail stations, increasing travel connections.

Route 954

Sterling Plaza – Herndon Metro



Preferred Plan

954

Existing Transit Service

- Segment Served by Other Route(s)
- Eliminated Segment
- Loudoun County Transit Routes

Silver Line

Transit Facilities

- Metrorail Station
- Transit Center
- Park & Ride

Points of Interest









- Hospital
- Government/Community/Human Services Center
- Middle School/High School
- College/University



OVERVIEW	CLASS	Local
	DIRECTIONS	Northbound/Southbound
	VIA	Herndon Pkwy
	TRANSFERS AVAILABLE	Connector 552, 553, 901, 921, 924, 937, 950, 951, 952, RIBS 2; Loudoun County Transit 80, 82, 985; Metrorail Silver Line
	IMPROVEMENT(S)	New route, provides new connections

LEVEL OF SERVICE	ROUTE 954	SERVICE HOURS	WEEKDAY		SATURDAY	SUNDAY
			FREQUENCY	PEAK	30 mins	60 mins
	OFF-PEAK	60 mins				

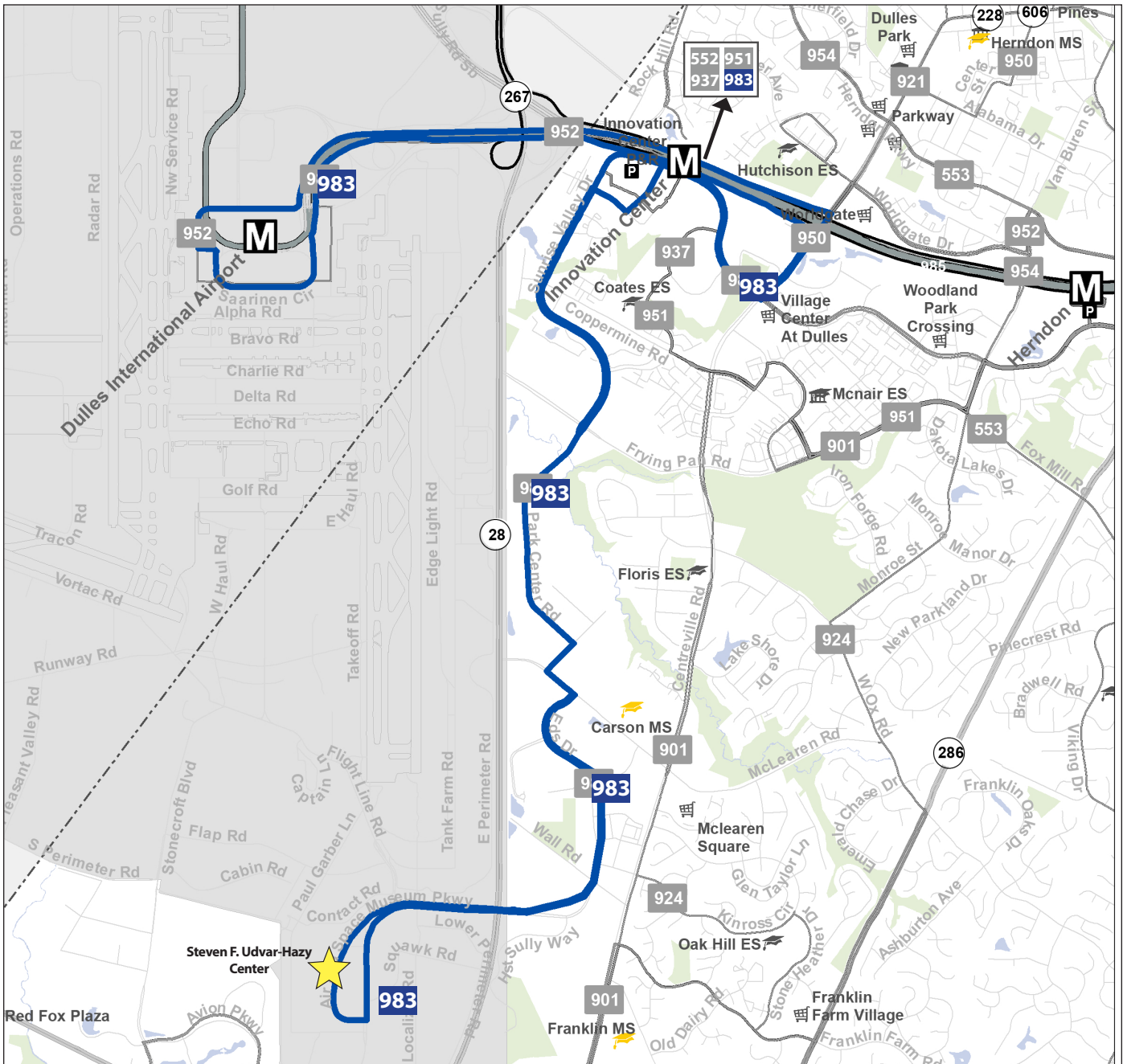
FACILITIES SERVED WITHIN A QUARTER MILE

 0 HIGH/MIDDLE SCHOOLS	 0 TRANSIT CENTERS	 0 COLLEGES	 1 PARK & RIDE LOTS
 1 METRORAIL STATIONS	 2 ACTIVITY CENTERS	 0 HOSPITALS	 1 COMMUNITY / HUMAN SERVICES CENTERS

- Route 954 provides more frequent and regular connections to Herndon Parkway.
- Route 954 also provides service to Crestview Drive, an area that is not currently served.
- Route 954 provides new connections to Sterling Plaza, access to shopping and employment, as well as connecting to Loudoun County Transit services at that location.

Route 983

Dulles Airport – Udvar-Hazy Center



Preferred Plan

983

Existing Transit Service

- - - Segment Served by Other Route(s)
- . . . Eliminated Segment
- Loudoun County Transit Routes

 Silver Line

Transit Facilities

- M Metrorail Station
- T Transit Center
- P Park & Ride

Points of Interest









- H Hospital
- ⚓ Government/Community/Human Services Center
- ★ Middle School/High School
- ★ College/University



OVERVIEW	CLASS	Local
	DIRECTIONS	Southbound/Northbound
	VIA	Innovation Center Metro (South), Park Center Rd, Air and Space Museum Parkway
	TRANSFERS AVAILABLE	Connector 552, 937, 950, 951; Loudoun County Transit 70, 80, 82; Metrorail Silver Line
	IMPROVEMENT(S)	Provides new connections

LEVEL OF SERVICE	ROUTE 983	SERVICE HOURS	WEEKDAY		SATURDAY	SUNDAY
			FREQUENCY	PEAK	25 mins	60 mins
	OFF-PEAK	60 mins				

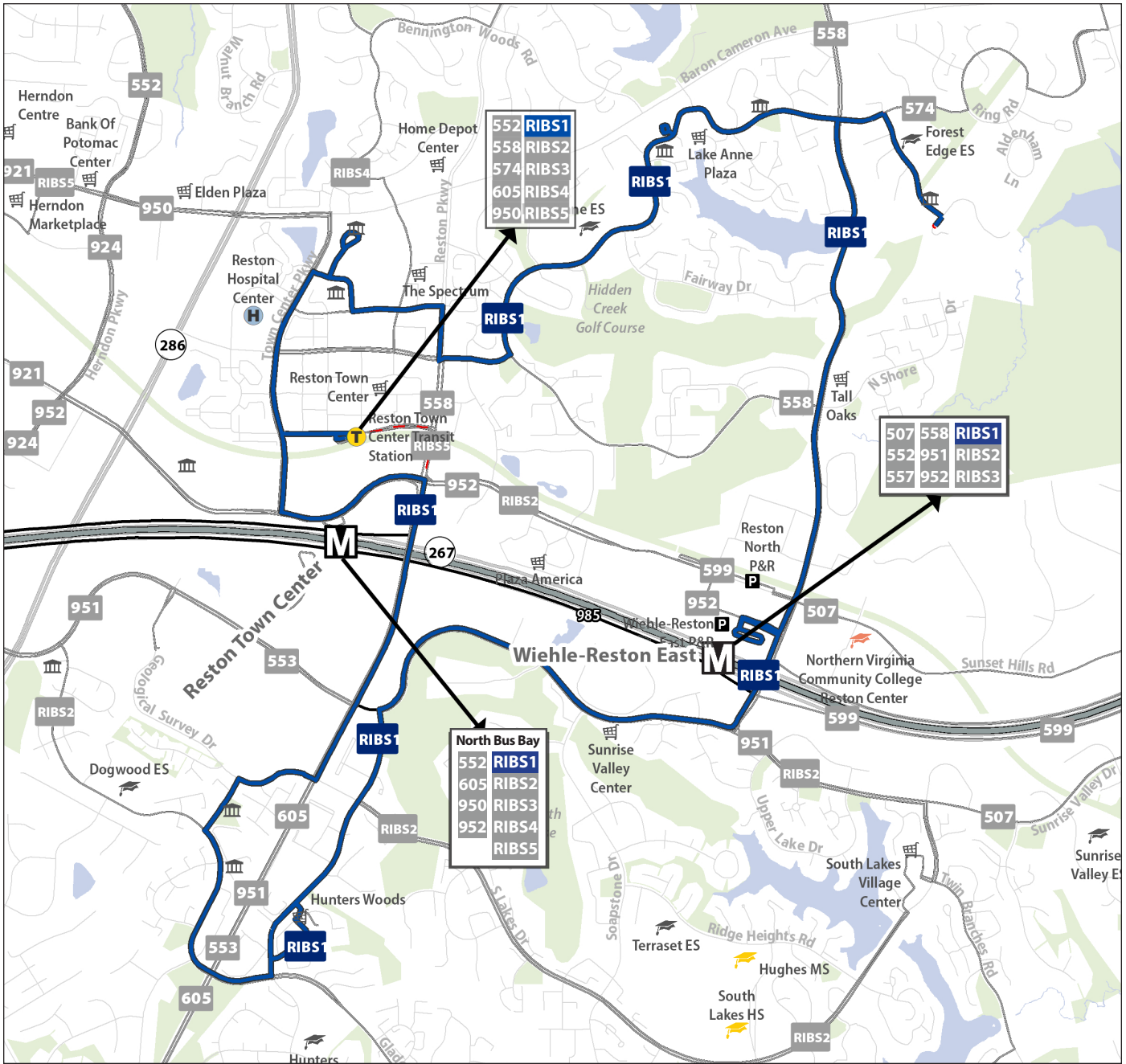
FACILITIES SERVED WITHIN A QUARTER MILE

 1 HIGH/MIDDLE SCHOOLS	 0 TRANSIT CENTERS	 0 COLLEGES	 1 PARK & RIDE LOTS
 2 METRORAIL STATIONS	 4 ACTIVITY CENTERS	 0 HOSPITALS	 0 COMMUNITY / HUMAN SERVICES CENTERS

- Route 983 provides a continued bus link to both Udvar-Hazy and Dulles Airport, as well as commercial and residential areas along Sunrise Valley Dr, Park Center Dr, and Air and Space Museum Parkway.
- Route 983 connects these locations to Innovation Center Metrorail station and other bus routes at that location.

RIBS 1

Lake Anne – Hunters Woods



Preferred Plan

RIBS 1

Existing Transit Service

- - - Segment Served by Other Route(s)
- - - Eliminated Segment
- Loudoun County Transit Routes

— Silver Line

Transit Facilities

- M** Metrorail Station
- T** Transit Center
- P** Park & Ride

Points of Interest









- H** Hospital
- ⌚** Government/Community/Human Services Center
- 🎓** Middle School/High School
- 🎓** College/University



OVERVIEW	CLASS	RIBS
	DIRECTIONS	Loop
	VIA	Lake Anne, Cedar Ridge, Wiehle-Reston East Metro (North), Sunrise Valley Dr, Hunters Woods, Reston Town Center Metro (North)
	TRANSFERS AVAILABLE	Connector 507, 552, 553, 557, 558, 574, 605, 950, 951, 952, RIBS 2, RIBS 3, RIBS 4, RIBS 5; Metrorail Silver Line
	IMPROVEMENT(S)	Increased frequency

LEVEL OF SERVICE	ROUTE RIBS 1	SERVICE HOURS	WEEKDAY		SATURDAY	SUNDAY
			FREQUENCY	PEAK	25 mins	20 mins
	OFF-PEAK	25 mins				

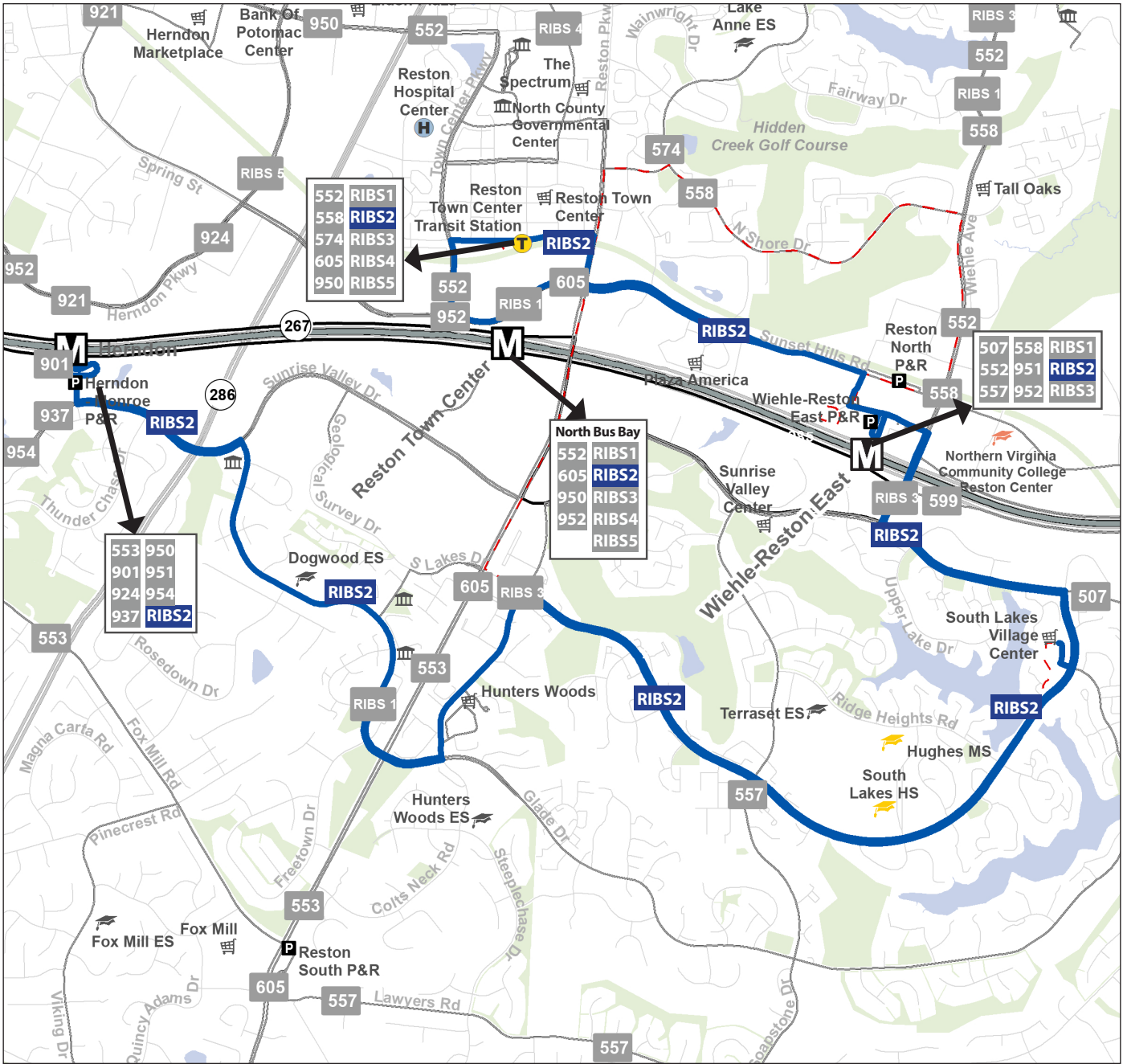
FACILITIES SERVED WITHIN A QUARTER MILE

 0 HIGH/MIDDLE SCHOOLS	 1 TRANSIT CENTERS	 0 COLLEGES	 2 PARK & RIDE LOTS
 2 METRORAIL STATIONS	 2 ACTIVITY CENTERS	 1 HOSPITALS	 7 COMMUNITY / HUMAN SERVICES CENTERS

- RIBS 1 is re-routed to operate via Reston Town Center Metro station; frequency will be improved on Saturday.

RIBS 2

Reston – South Lakes Drive – Herndon Metro



Preferred Plan

RIBS 2

Existing Transit Service

- - - Segment Served by Other Route(s)
- - - Eliminated Segment
- Loudoun County Transit Routes

— Silver Line

Transit Facilities

- M** Metrorail Station
- T** Transit Center
- P** Park & Ride

Points of Interest









- H** Hospital
- G** Government/Community/Human Services Center
- S** Middle School/High School
- C** College/University



OVERVIEW	CLASS	RIBS
	DIRECTIONS	Westbound/Eastbound
	VIA	Wiehle-Reston East Metro (North), South Lakes Village Center, South Lakes HS, Hunters Woods
	TRANSFERS AVAILABLE	Connector 507, 552, 553, 557, 558, 574, 605, 901, 921, 924, 937, 950, 951, 952, 954, RIBS 1, RIBS 3, RIBS 4, RIBS 5; Metrorail Silver Line
	IMPROVEMENT(S)	Increased frequency, provides new connections

LEVEL OF SERVICE	ROUTE RIBS 2	SERVICE HOURS	WEEKDAY		SATURDAY	SUNDAY
			FREQUENCY	PEAK	20 mins	30 mins
	OFF-PEAK	30 mins				

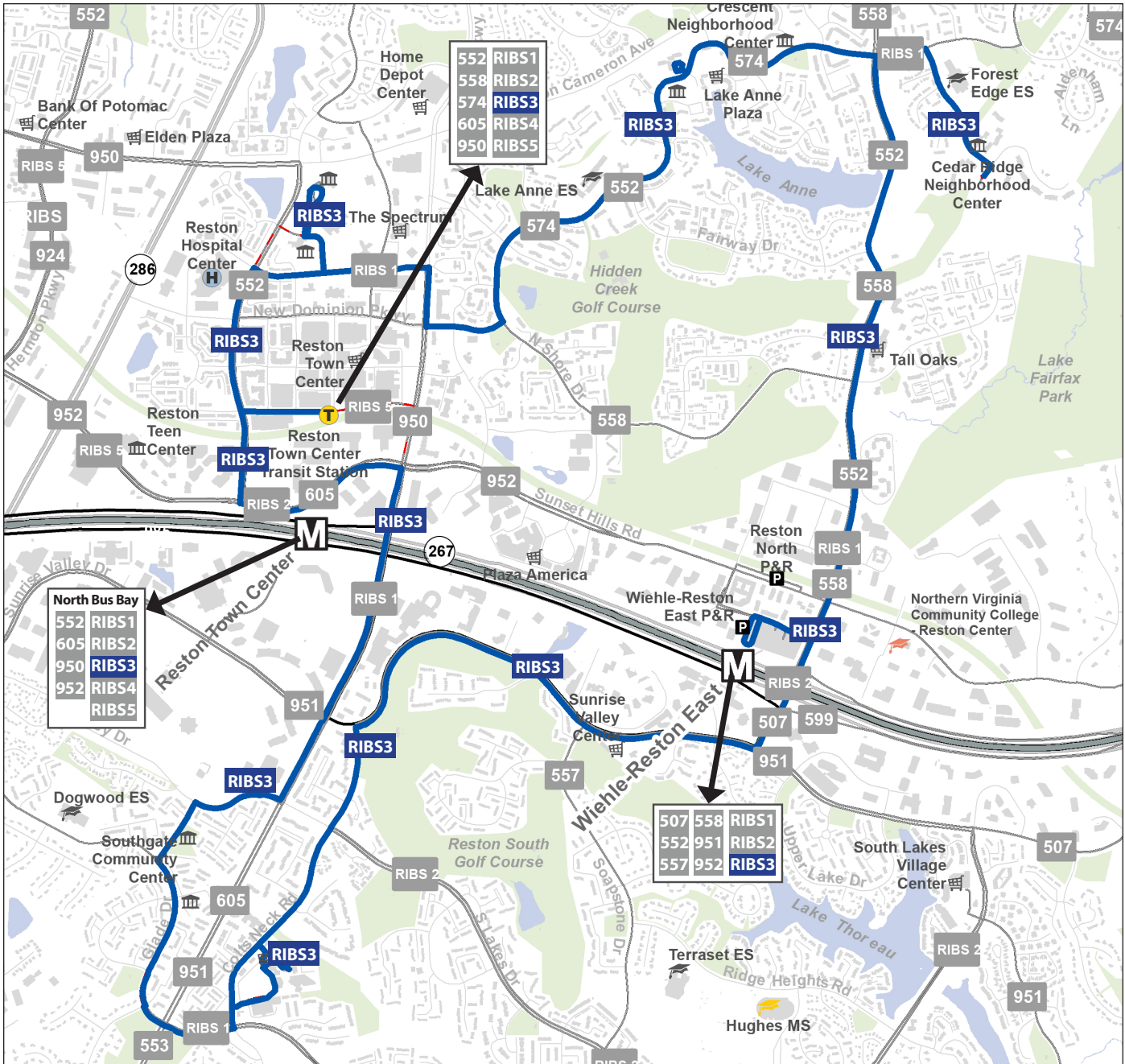
FACILITIES SERVED WITHIN A QUARTER MILE

 2 HIGH/MIDDLE SCHOOLS	 1 TRANSIT CENTERS	 0 COLLEGES	 3 PARK & RIDE LOTS
 3 METRORAIL STATIONS	 3 ACTIVITY CENTERS	 0 HOSPITALS	 3 COMMUNITY / HUMAN SERVICES CENTERS

- RIBS 2 provides a consistent all-day route at identical frequencies to the current 551 (which is an improvement over the current RIBS2).
- RIBS 2 services residential, shopping, and other employment areas enroute.

RIBS 3

Lake Anne – Hunters Woods



Preferred Plan

RIBS 3

Existing Transit Service

- - - Segment Served by Other Route(s)
- . . . Eliminated Segment
- Loudoun County Transit Routes

Silver Line

Transit Facilities

- M Metrorail Station
- T Transit Center
- P Park & Ride

Points of Interest









- H Hospital
- G Government/Community/Human Services Center
- 🎓 Middle School/High School
- 🎓 College/University



OVERVIEW	CLASS	RIBS
	DIRECTIONS	Loop
	VIA	Reston Town Center Metro (North), Hunters Woods, Sunrise Valley Dr, Wiehle-Reston East Metro (North), Cedar Ridge, Lake Anne
	TRANSFERS AVAILABLE	Connector 507, 552, 553, 557, 558, 574, 605, 950, 951, 952, RIBS 1, RIBS 2, RIBS 4, RIBS 5; Metrorail Silver Line
	IMPROVEMENT(S)	Increased frequency

LEVEL OF SERVICE	ROUTE RIBS 3		WEEKDAY	SATURDAY	SUNDAY
		SERVICE HOURS		5:10AM – 12:46AM	6:10AM – 12:56AM
FREQUENCY	PEAK		25 mins	20 mins	30 mins
	OFF-PEAK		25 mins		

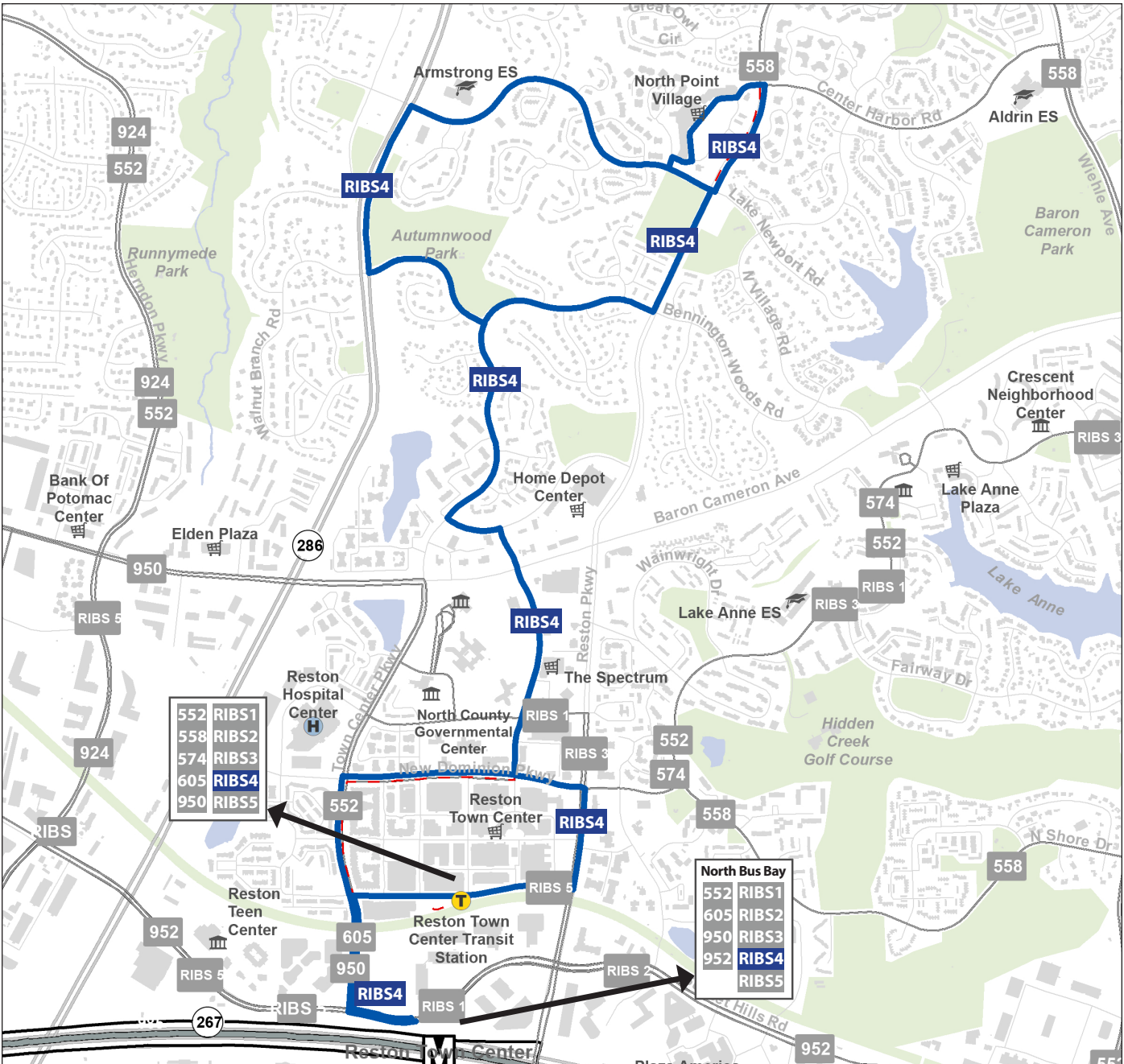
FACILITIES SERVED WITHIN A QUARTER MILE

 0 HIGH/MIDDLE SCHOOLS	 1 TRANSIT CENTERS	 0 COLLEGES	 2 PARK & RIDE LOTS
 2 METRORAIL STATIONS	 2 ACTIVITY CENTERS	 1 HOSPITALS	 7 COMMUNITY / HUMAN SERVICES CENTERS

- RIBS 3 is rerouted to operate via Reston Town Center Metrorail station and the frequency is improved on Saturday.

RIBS 4

Reston Town Center – North Point











Preferred Plan	Existing Transit Service	Transit Facilities	Points of Interest
RIBS 4	Segment Served by Other Route(s)	Metrorail Station	Hospital
	Eliminated Segment	Transit Center	Government/Community/Human Services Center
	Loudoun County Transit Routes	Park & Ride	Middle School/High School
		Silver Line	College/University

0 0.5 1 Miles

OVERVIEW	CLASS	RIBS
	DIRECTIONS	Northbound/Southbound
	VIA	Reston Town Center Transit Station, Bennington Woods Rd, Lake Newport Rd
	TRANSFERS AVAILABLE	Connector 552, 553, 558, 574, 605, 950, 951, 952, RIBS 1, RIBS 2, RIBS 3, RIBS 5; Metrorail Silver Line
	IMPROVEMENT(S)	Increased frequency, provides new connections

LEVEL OF SERVICE	ROUTE RIBS 4		WEEKDAY	SATURDAY	SUNDAY
		SERVICE HOURS	5:12AM – 11:19PM	6:52AM – 9:19PM	6:52AM – 9:19PM
		FREQUENCY	PEAK	20 mins	40 mins
OFF-PEAK	40 mins				

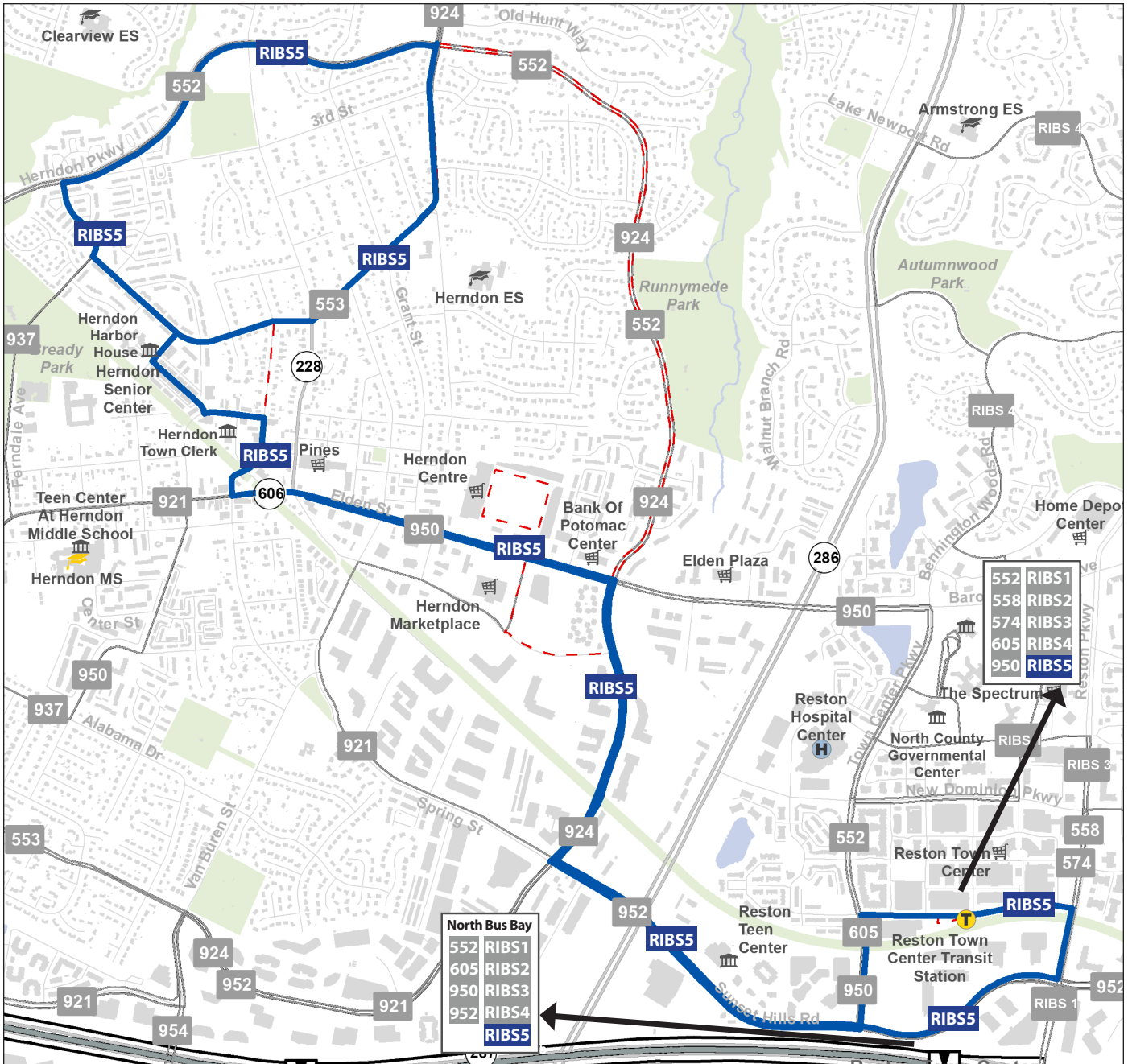
FACILITIES SERVED WITHIN A QUARTER MILE

 0 HIGH/MIDDLE SCHOOLS	 1 TRANSIT CENTERS	 0 COLLEGES	 0 PARK & RIDE LOTS
 1 METRORAIL STATIONS	 2 ACTIVITY CENTERS	 1 HOSPITALS	 1 COMMUNITY / HUMAN SERVICES CENTERS

- RIBS 4 will operate every 20 minutes during rush hour to replace Route 556, which has been eliminated.
- RIBS 4 is extended to Reston Town Center Metrorail station for connections to Metrorail.

RIBS 5

Herndon – Reston Town Center



Preferred Plan

RIBS 5

Existing Transit Service

- - - Segment Served by Other Route(s)
- . . . Eliminated Segment
- Loudoun County Transit Routes

— Silver Line

Transit Facilities

- M** Metrorail Station
- T** Transit Center
- P** Park & Ride









Points of Interest

- H** Hospital
- G** Government/Community/Human Services Center
- S** Middle School/High School
- U** College/University

OVERVIEW	CLASS	RIBS
	DIRECTIONS	Westbound/Eastbound
	VIA	Reston Town Center Metro (North), Elden St, Herndon Harbor House, Herndon Senior Center
	TRANSFERS AVAILABLE	Connector 552, 553, 558, 574, 605, 921, 924, 937, 950, 951, 952, RIBS 1, RIBS 2, RIBS 3, RIBS 4; Metrorail Silver Line
	IMPROVEMENT(S)	Provides new connections

LEVEL OF SERVICE	ROUTE RIBS 5	SERVICE HOURS	WEEKDAY		SATURDAY	SUNDAY
			FREQUENCY	PEAK	45 mins	45 mins
OFF-PEAK	45 mins					

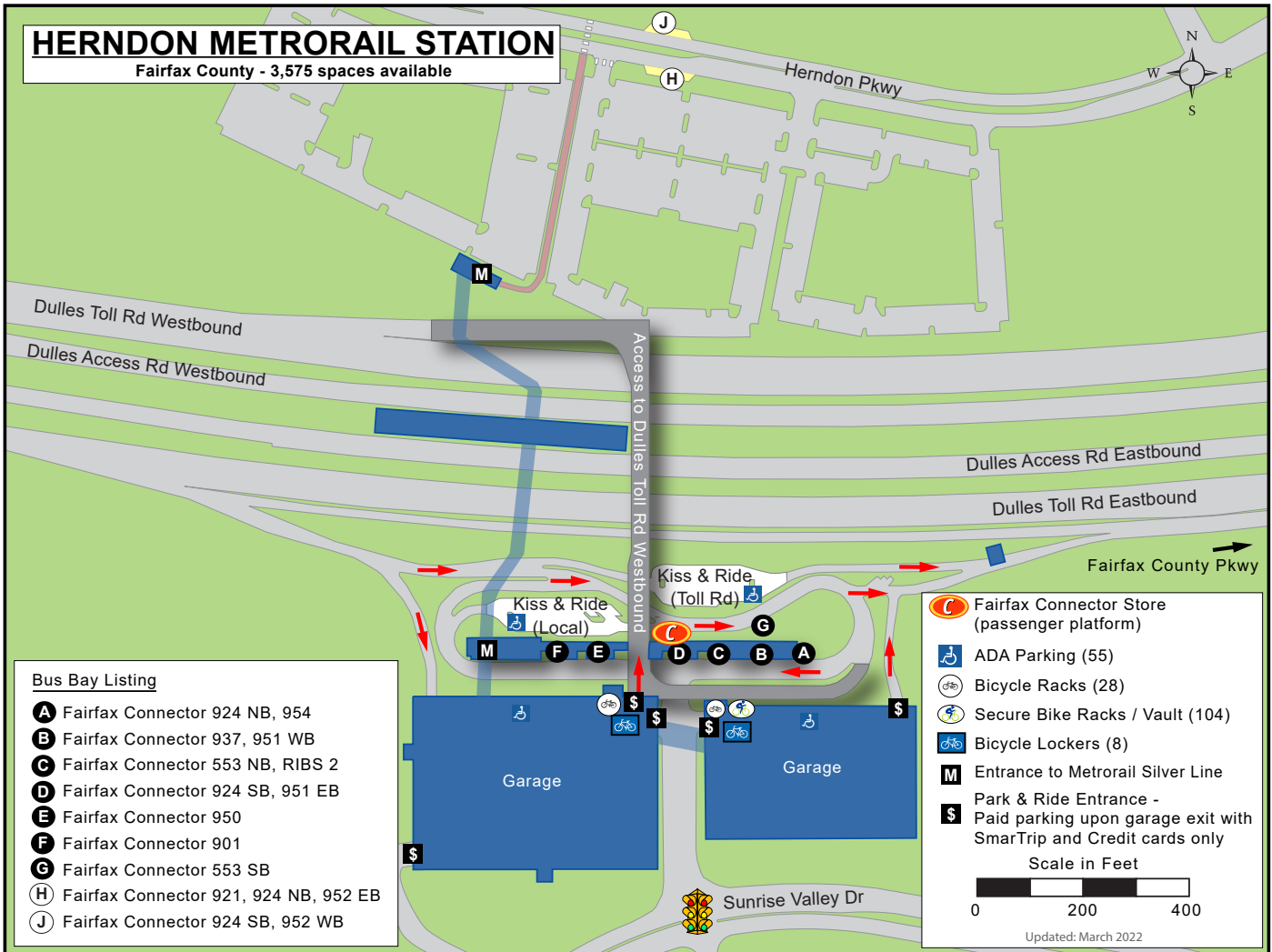
FACILITIES SERVED WITHIN A QUARTER MILE

 0 HIGH/MIDDLE SCHOOLS	 1 TRANSIT CENTERS	 0 COLLEGES	 0 PARK & RIDE LOTS
 1 METRORAIL STATIONS	 3 ACTIVITY CENTERS	 0 HOSPITALS	 3 COMMUNITY / HUMAN SERVICES CENTERS

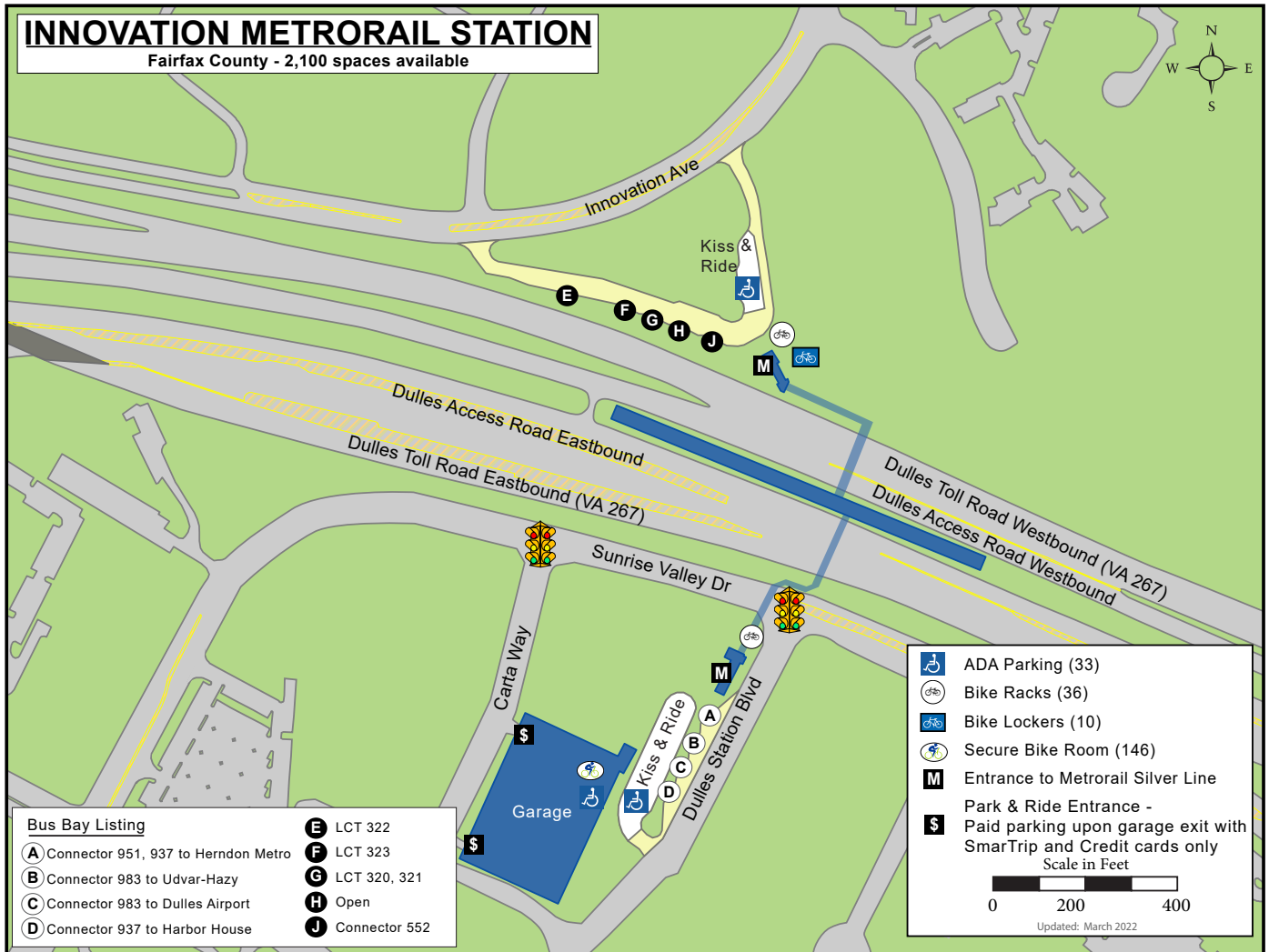
- RIBS 5 will operate directly between Herndon Harbor House and the shopping centers on Elden Street, in response to passenger requests.
- North and west of Herndon Harbor House the route will operate, in a loop incorporating part of Herndon Parkway and Park Avenue, serving areas that currently are only served at rush hour.

BUS BAYS

Herndon Metrorail Station

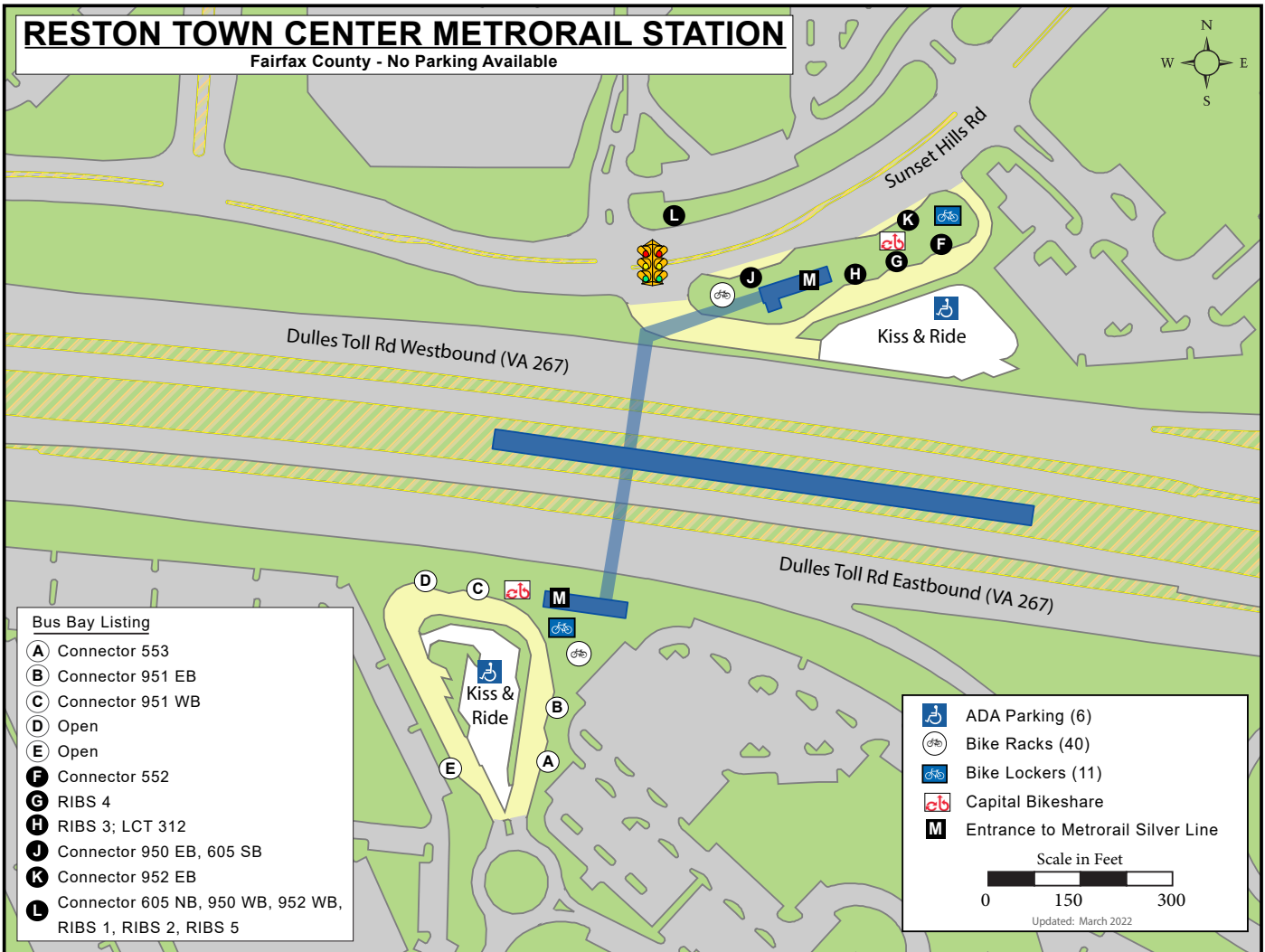


Innovation Metrorail Station

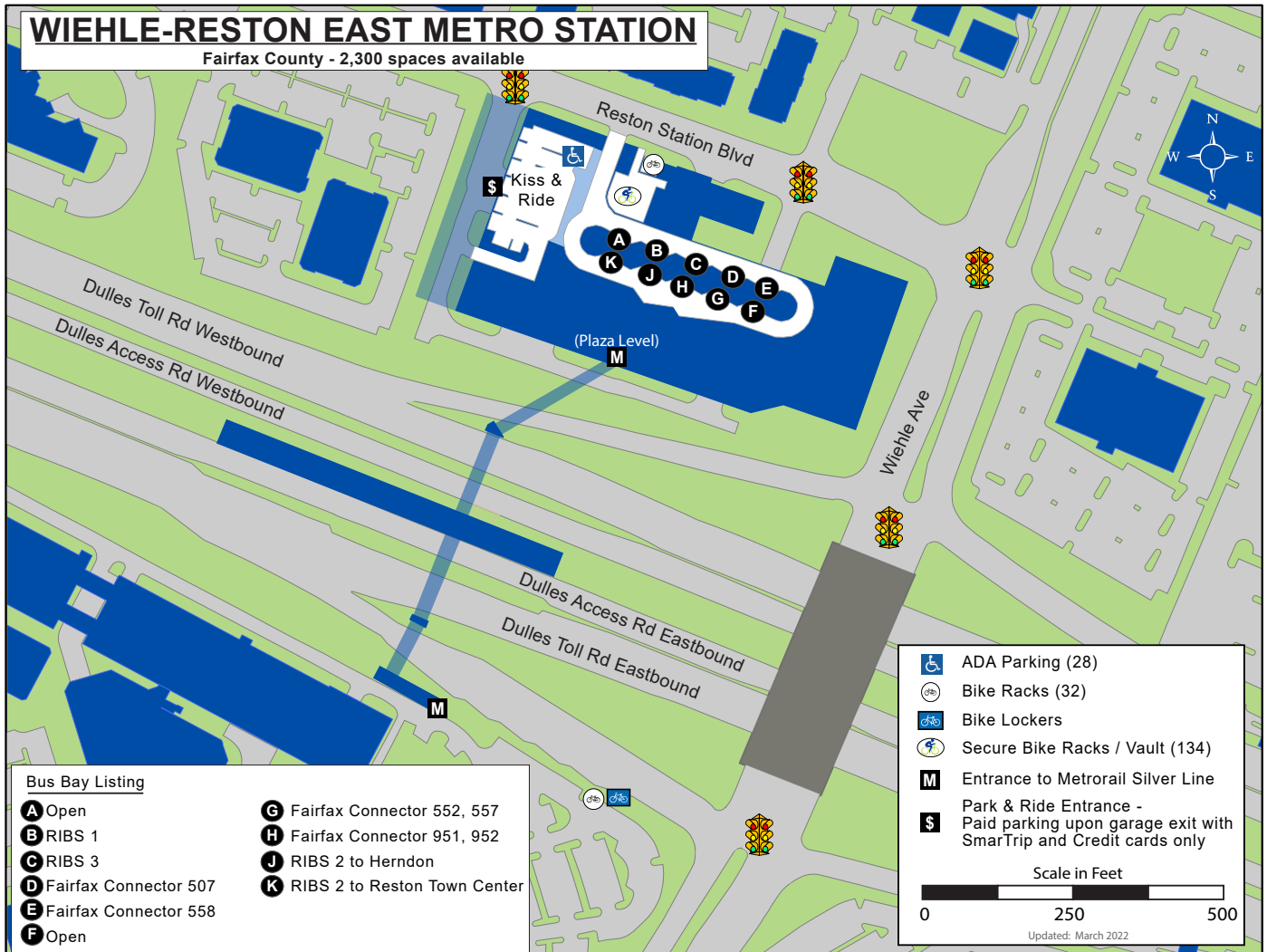


BUS BAYS

Reston Town Center Metrorail Station

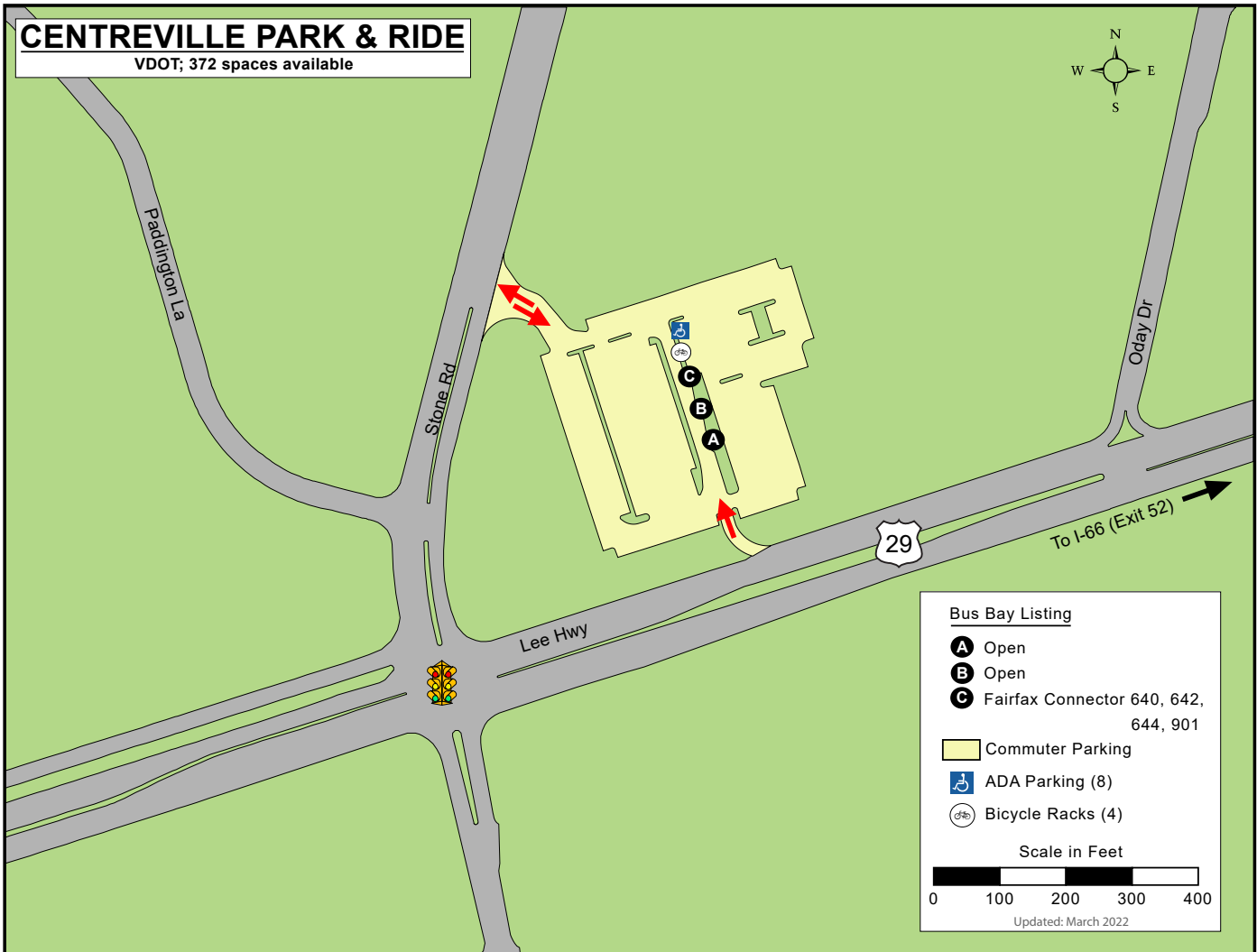


Wiehle-Reston East Metrorail Station



PARK & RIDE

Centreville Park & Ride

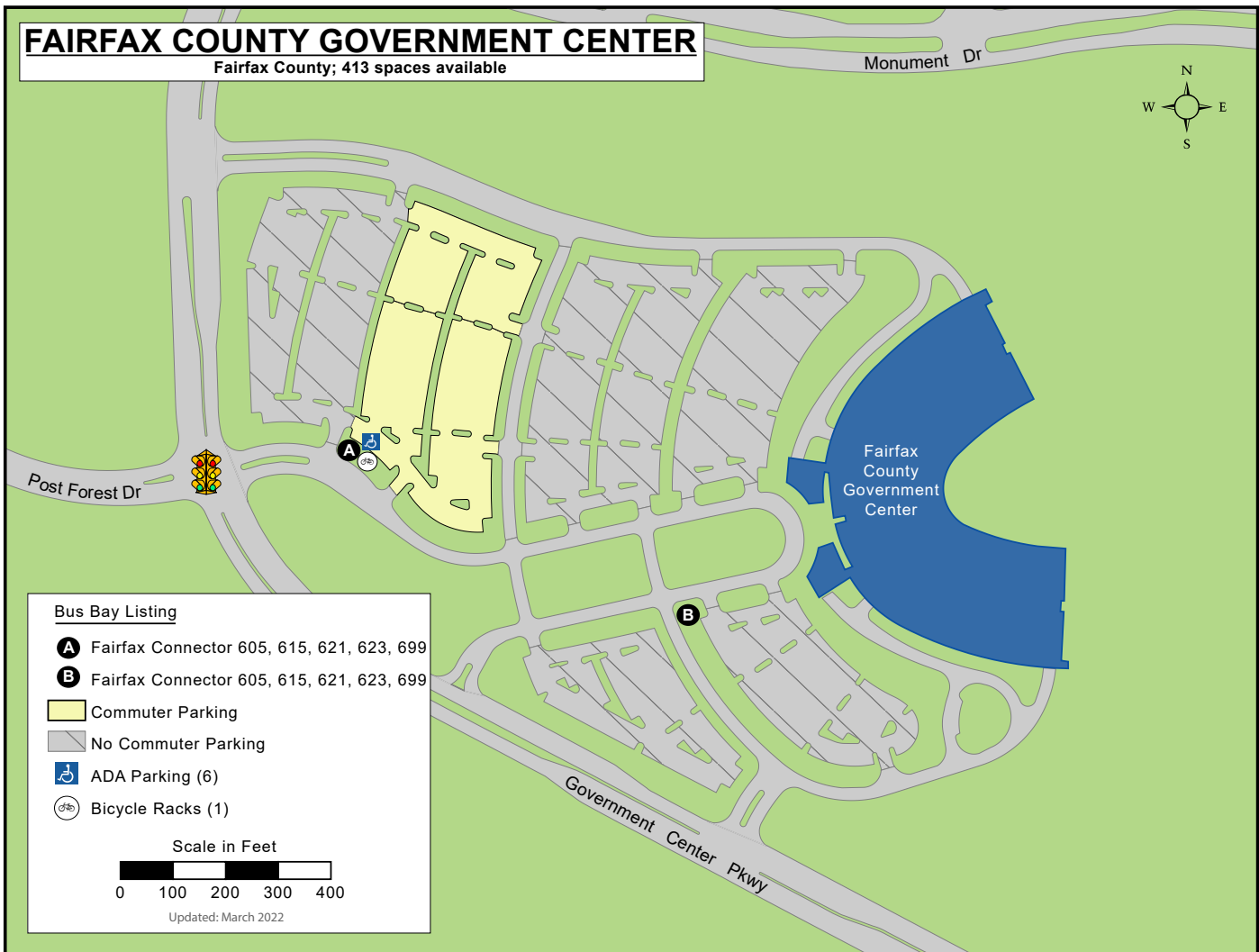


Centreville United Methodist Church



PARK & RIDE

Fairfax County Government Center



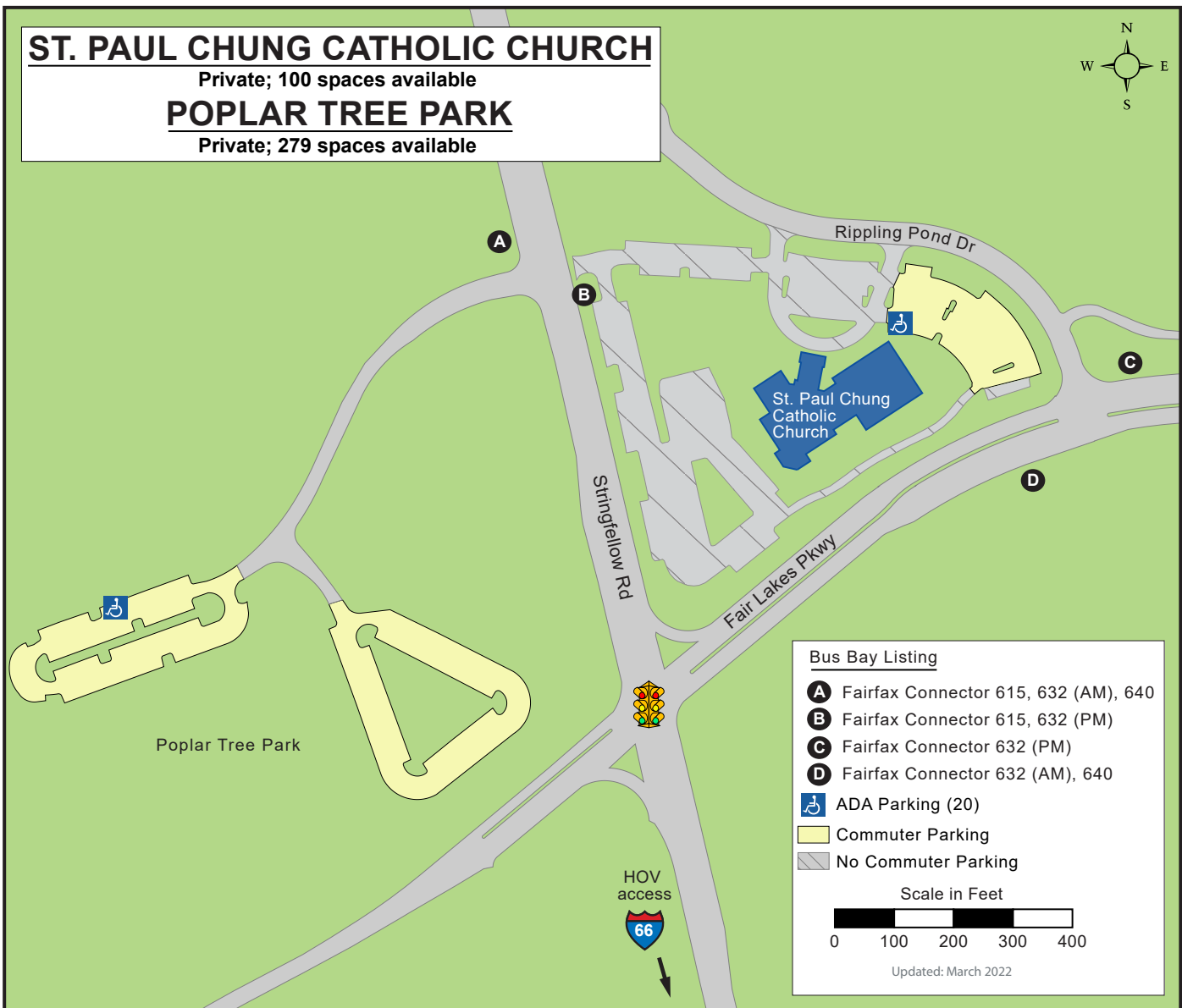
PARK & RIDE

Greenbriar Park



PARK & RIDE

Poplar Tree Park



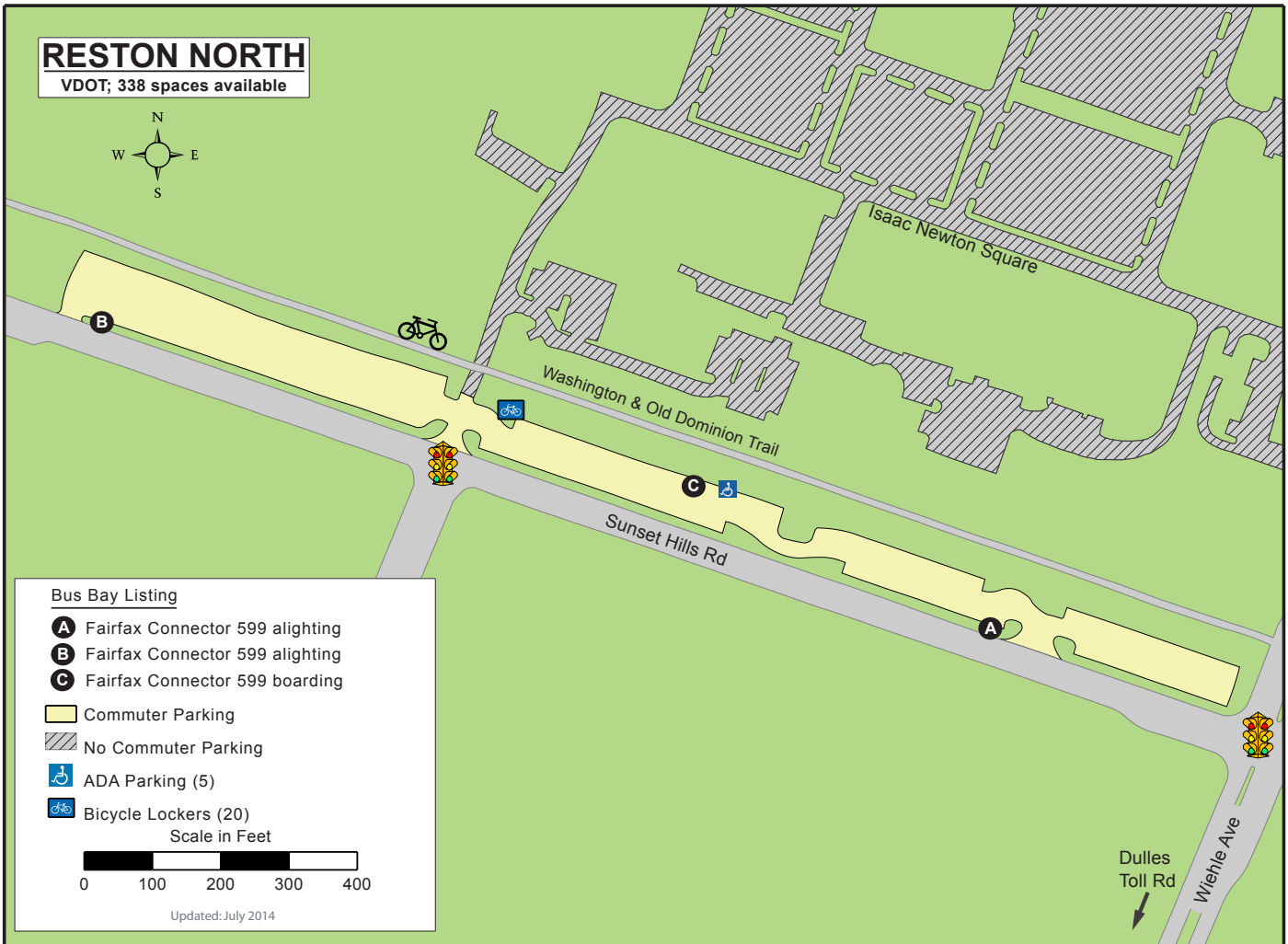
PARK & RIDE

Reston South



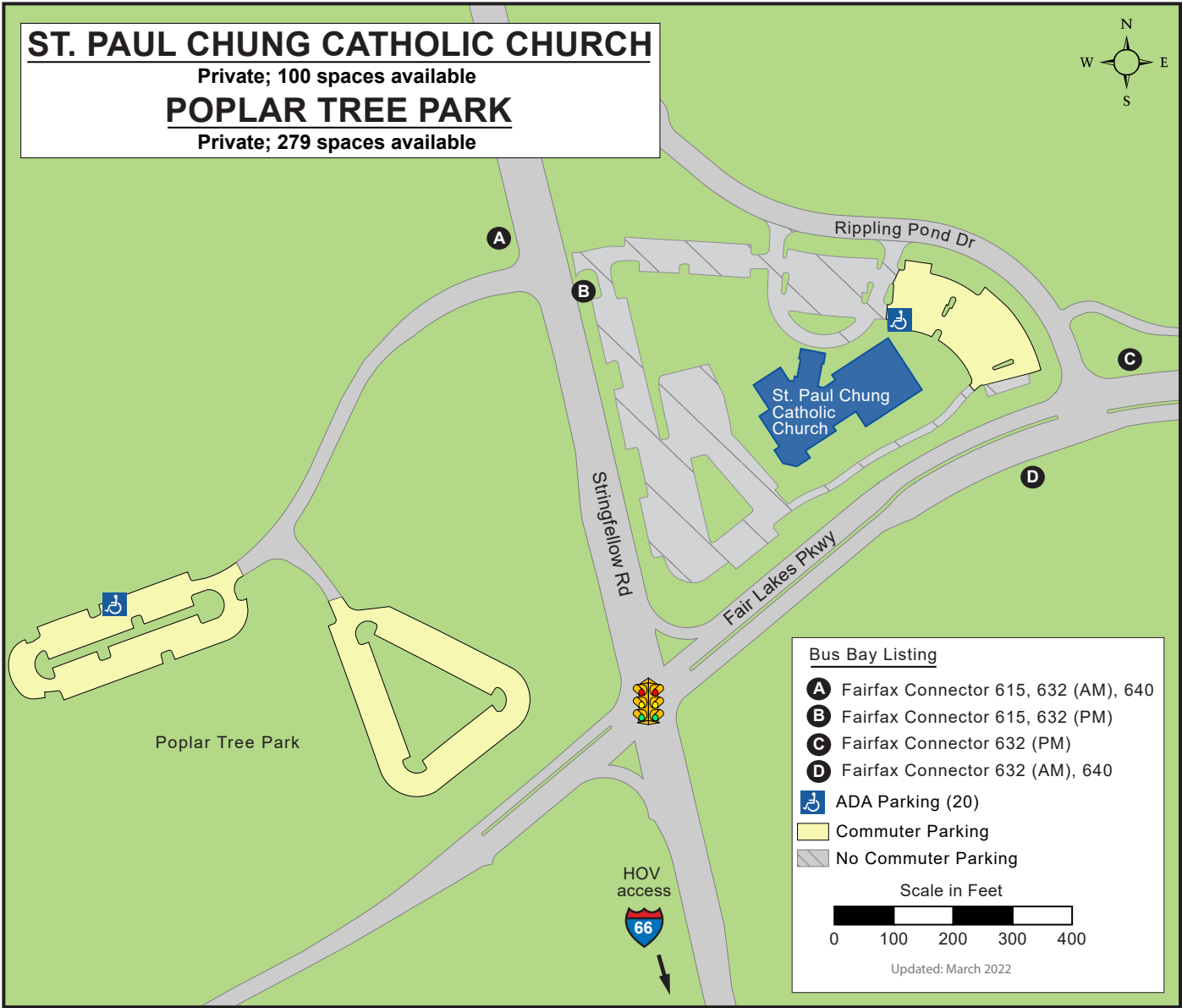
PARK & RIDE

Reston North



PARK & RIDE

St. Paul Chung Catholic Church



PARK & RIDE

Sully Station



Contact Fairfax Connector

For general inquiries; to offer a suggestion; to file a compliment or complaint; or report a lost item, please contact Fairfax Connector.



[fairfaxconnector.com](https://www.fairfaxconnector.com)



fairfaxconnector@fairfaxcounty.gov



Fairfax Connector Information Center
703-339-7200 • TTY 703-339-1608



Monday – Friday: 5 a.m. – 10 p.m.
Saturday – Sunday: 7 a.m. – 9 p.m.
(Closed on most observed holidays)



[fairfaxconnector](https://www.facebook.com/fairfaxconnector)



[@ffxconnector](https://twitter.com/ffxconnector)



This is a Fairfax County, Va, publication, 2022.

Information in this publication is accurate as of the time of publication.

Fairfax County Department of Transportation (FCDOT) ensures nondiscrimination in all programs and activities in accordance with Title VI of the Civil Rights Act of 1964 and the Americans with Disabilities Act (ADA). To request this information in an alternate format, contact FCDOT at 703-877-5600, TTY 711.



This page left intentionally blank