



# **Herndon-Reston, Silver Line Connections Fairfax Connector Service Changes Virtual Event**

**November 3, 2022, 11:00 a.m.**

**Presented by Fairfax County Transit Planning**

Kyle Davis, Stuart Boggs, Ed Reid, Michael Felschow



# County of Fairfax, Virginia

---


The Fairfax Connector has made bus service changes in the Reston-Herndon area that include connections to the new Metrorail Silver Line stations in Fairfax County:

- Herndon Station
- Reston Town Center Station
- Innovation Center Station





# Planning Process





## 19 Modified Routes That Improve Connectivity, Frequency and Reduce Travel Time

- 507
- 552
- 553
- 557
- 558
- 574
- 599
- 605
- 924
- 937
- 950
- 951
- 952
- 983
- RIBS1
- RIBS2
- RIBS3
- RIBS4
- RIBS5

## 4 New Routes Provide More Connections and Improved Travel Time

- 615
- 901
- 921
- 954

## 12 Replacement Service Routes

- 505
- 551
- 554
- 556
- 559
- 585
- 926
- 927
- 929
- 980
- 981
- 985



<b>507</b> <b>Sunset Hills – Sunrise Valley</b> Adjusted span of service to match demand	<b>552</b> <b>Innovation Center &amp; Wiehle-Reston East Metrorail Station</b> Improved connectivity	<b>553</b> <b>Kingstream – Herndon – Fox Mill</b> Improved connectivity	<b>557</b> <b>Reston South – Soapstone</b> Maintained rush hour service connection	<b>558</b> <b>Center Harbor – Wiehle-Reston East &amp; Reston Town Center Metrorail Station</b> Improved connectivity
<b>574</b> <b>Reston Town Center – Tysons</b> Reduced travel time	<b>599</b> <b>Reston North – Pentagon Express</b> Adjusted span of service to match demand	<b>605</b> <b>Reston – Fair Oaks Mall</b> Reduce travel time and increase frequency	<b>924</b> <b>NoVa Community College Loudoun – Herndon – Franklin Farm</b> Improved connectivity, frequency, and span of service	<b>937</b> <b>Coppermine – Elden – Herndon Metrorail Station</b> Adjusted span of service to match demand
<b>950</b> <b>Reston Town Center &amp; Herndon Metrorail Station</b> Improved frequency	<b>951</b> <b>Wiehle-Reston East &amp; Innovation Center Metrorail Station</b> Improved connectivity and frequency	<b>952</b> <b>Sunset Hills – Dulles Airport</b> Improved connectivity and frequency	<b>983</b> <b>Dulles Airport – Udvar-Hazy</b> Improved connectivity	<b>RIBS1</b> <b>Lake Anne – Hunters Woods</b> Improved reliability and frequency
<b>RIBS2</b> <b>Reston – South Lakes Drive</b> Improved connectivity and frequency	<b>RIBS3</b> <b>Hunters Woods – Lake Anne</b> Improved reliability and frequency	<b>RIBS4</b> <b>Reston Town Center Metrorail Station – North Point</b> Improved frequency	<b>RIBS5</b> <b>Herndon</b> Improved connectivity	



**Detailed schedule information about the routes can be found at  
[www.fairfaxcounty.gov/connector/herndon-reston-service-review](http://www.fairfaxcounty.gov/connector/herndon-reston-service-review)**







## **New Route - Provides more connections and improved travel time**

### **Route 615 Fair Oaks Hospital – Greenbriar – Fair Oaks Mall**

- Reston Town Center Transit Station
- Inova Fair Oaks Hospital
- Fairfax County Government Center
- Fair Oaks Mall
- Fair Lakes
- Greenbriar Center

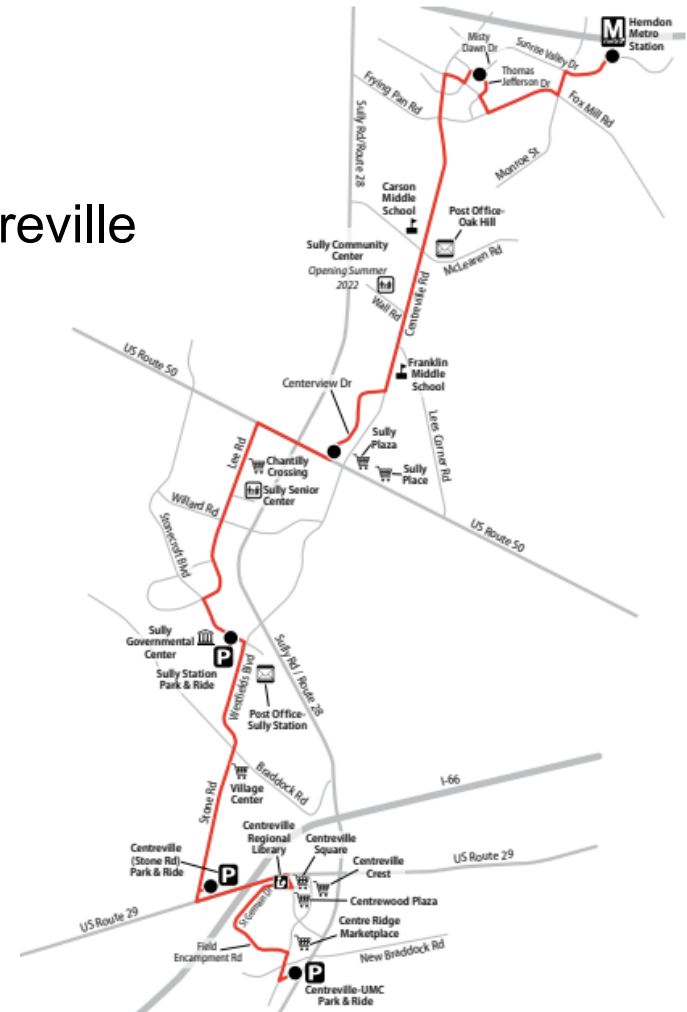




## New Route - Provides more connections and improved travel time

### Route 901 Herndon Metrorail Station – Centreville

- Herndon Metro Station
- Centreville Road
- Sully Station Park & Ride
- Centreville (Stone Road) Park & Ride
- Centreville-UMC Park & Ride



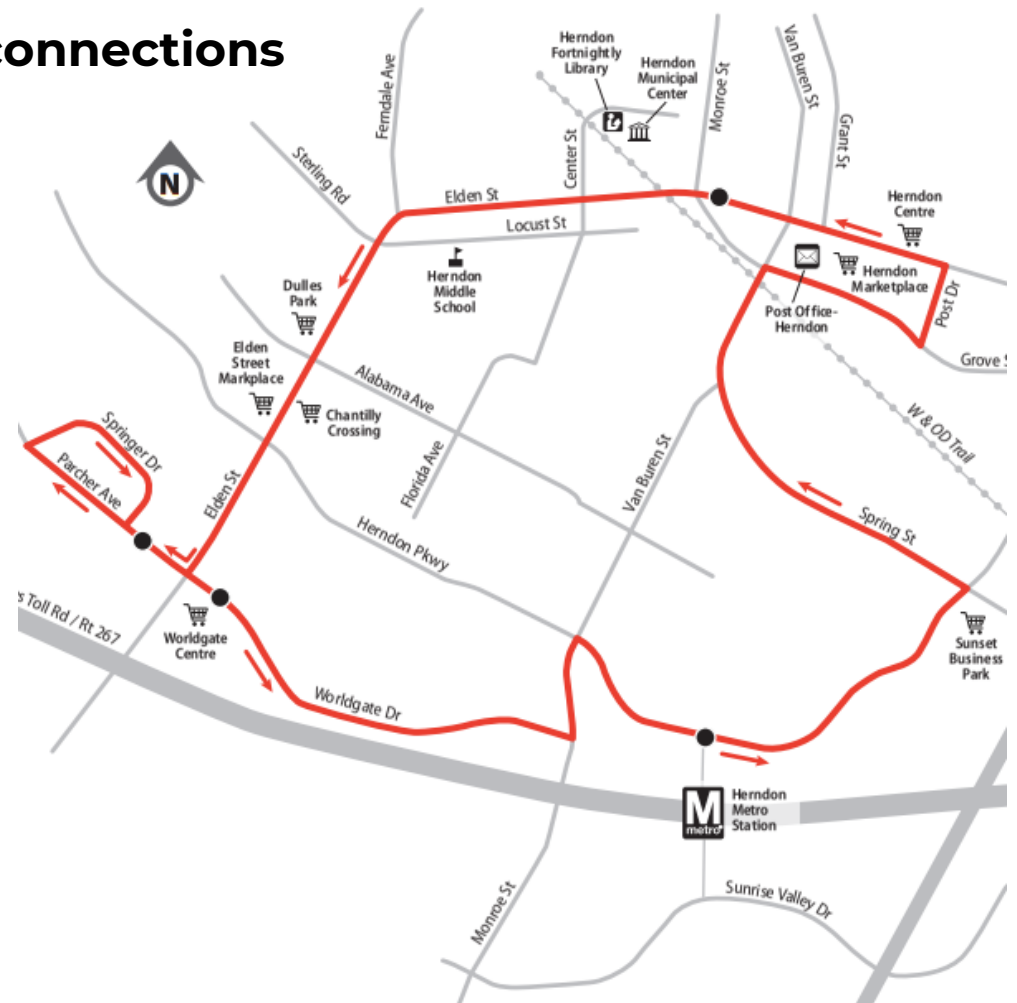




## New Route - Provides more connections and improved travel time

### Route 921 Herndon Circulator

- Herndon Metro Station
- Spring Street
- Downtown Herndon
- Elden Street
- Parcher Avenue
- Worldgate Drive

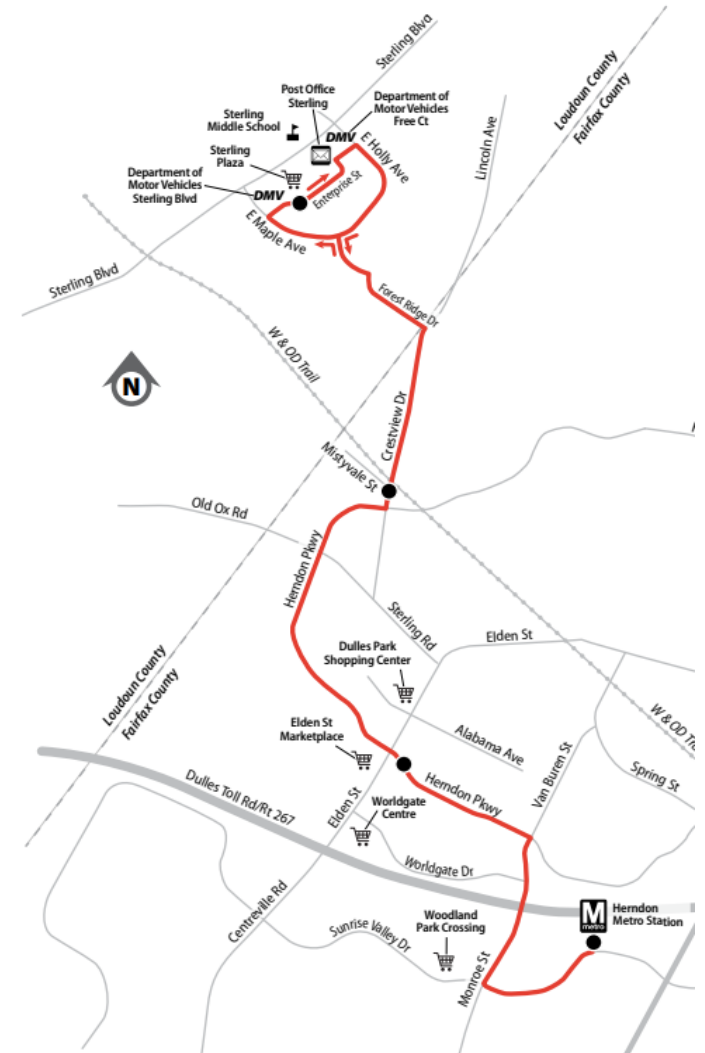




## New Route - Provides more connections and improved travel time

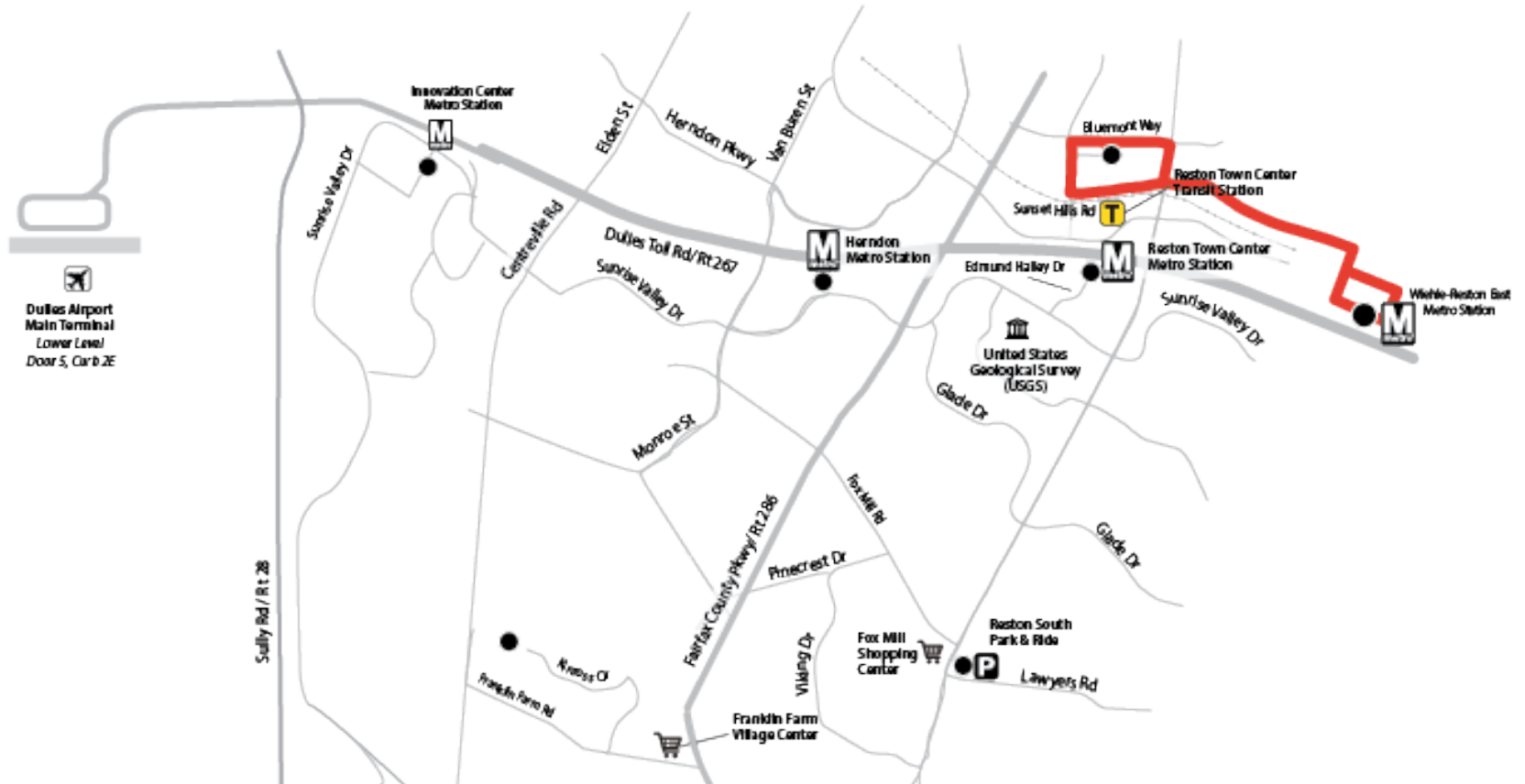
### Route 954 Sterling Plaza – Herndon Metrorail Station

- Sterling Plaza
- Crestview Drive
- Herndon Parkway
- Herndon Metro Station



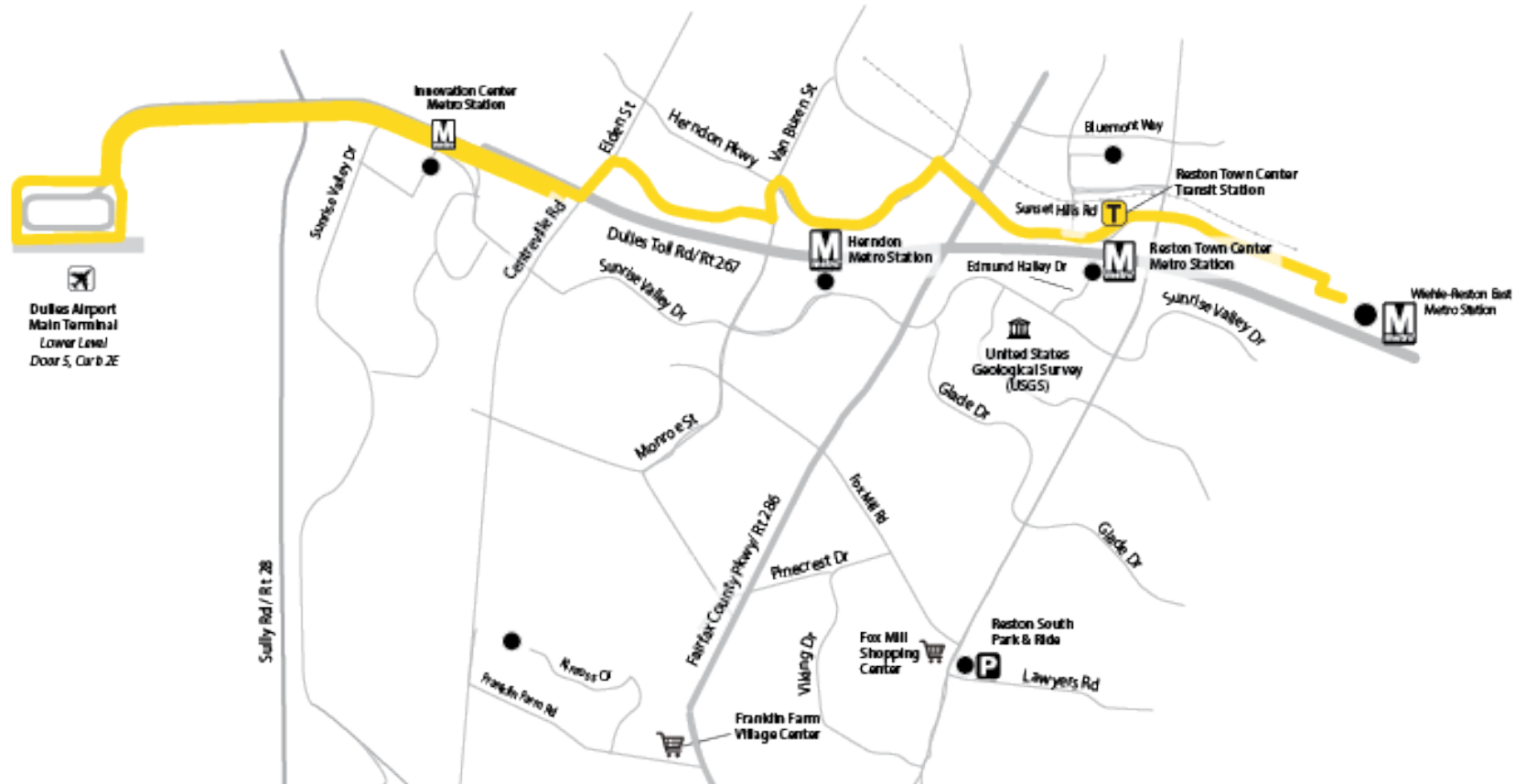


# BEFORE Route 505 Reston Town Center





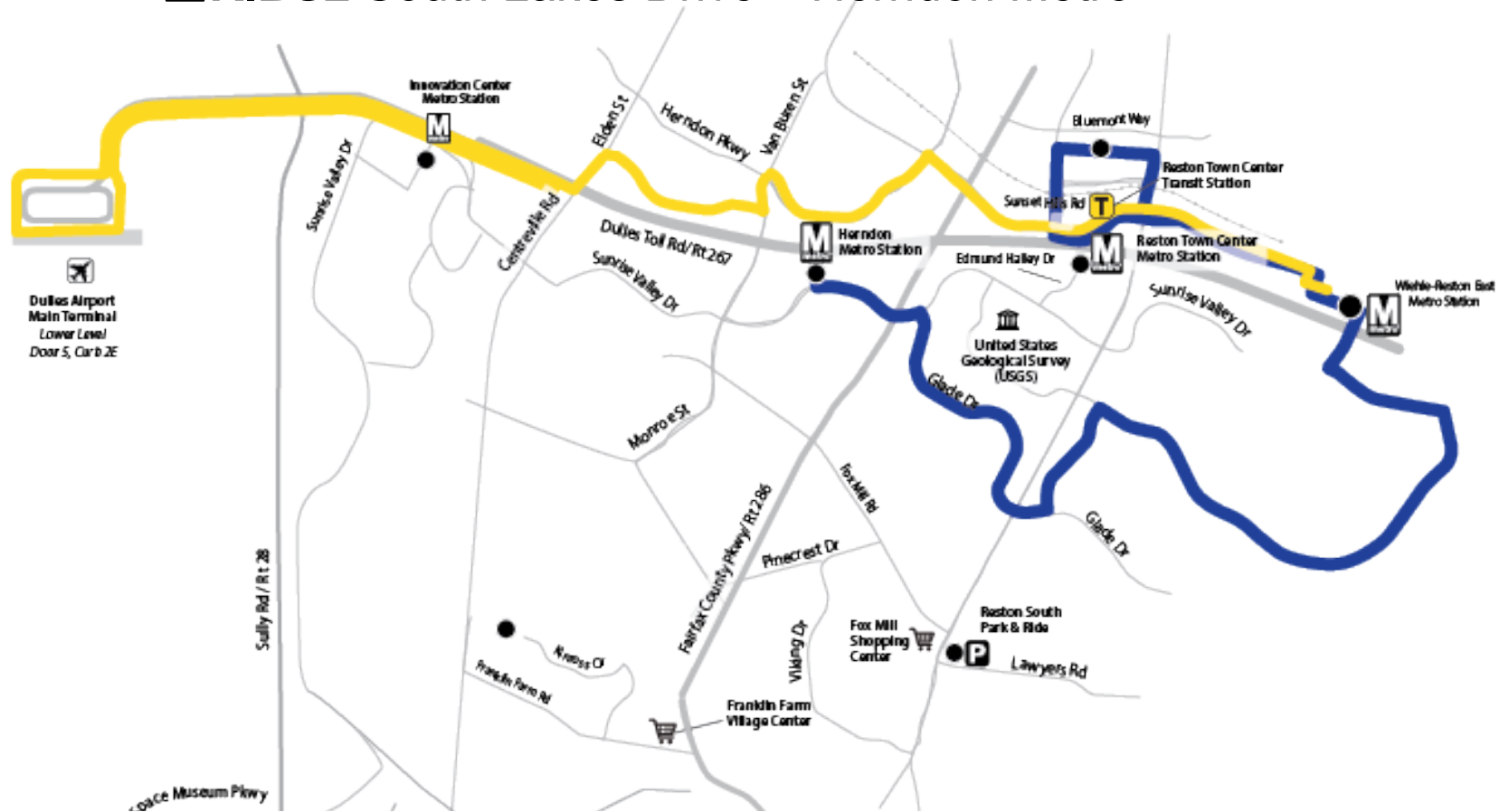
**AFTER** ■ Route 952 Sunset Hills – Dulles Airport





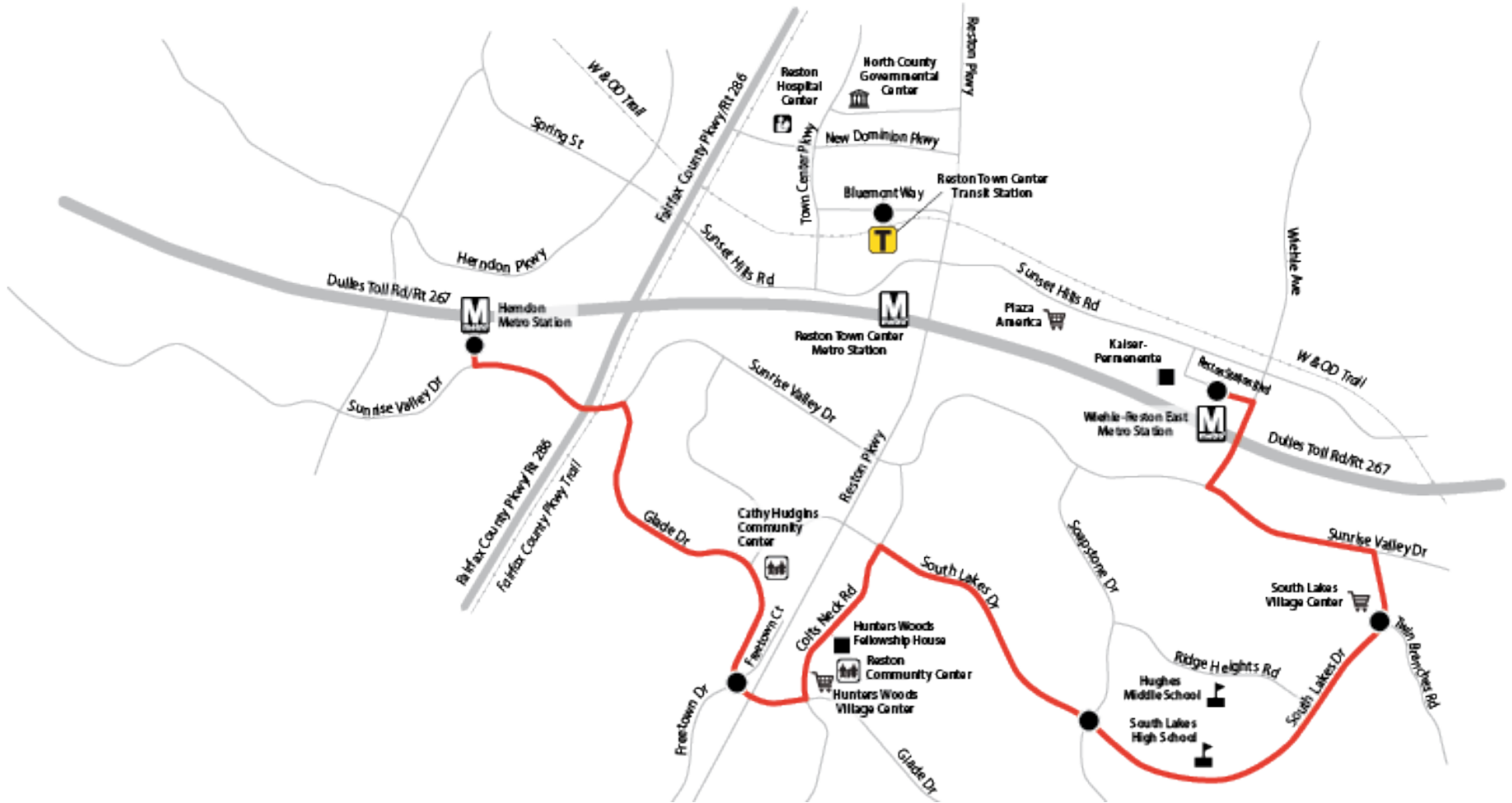
**AFTER** ■ Route 952 Sunset Hills – Dulles Airport

■ RIBS2 South Lakes Drive – Herndon Metro





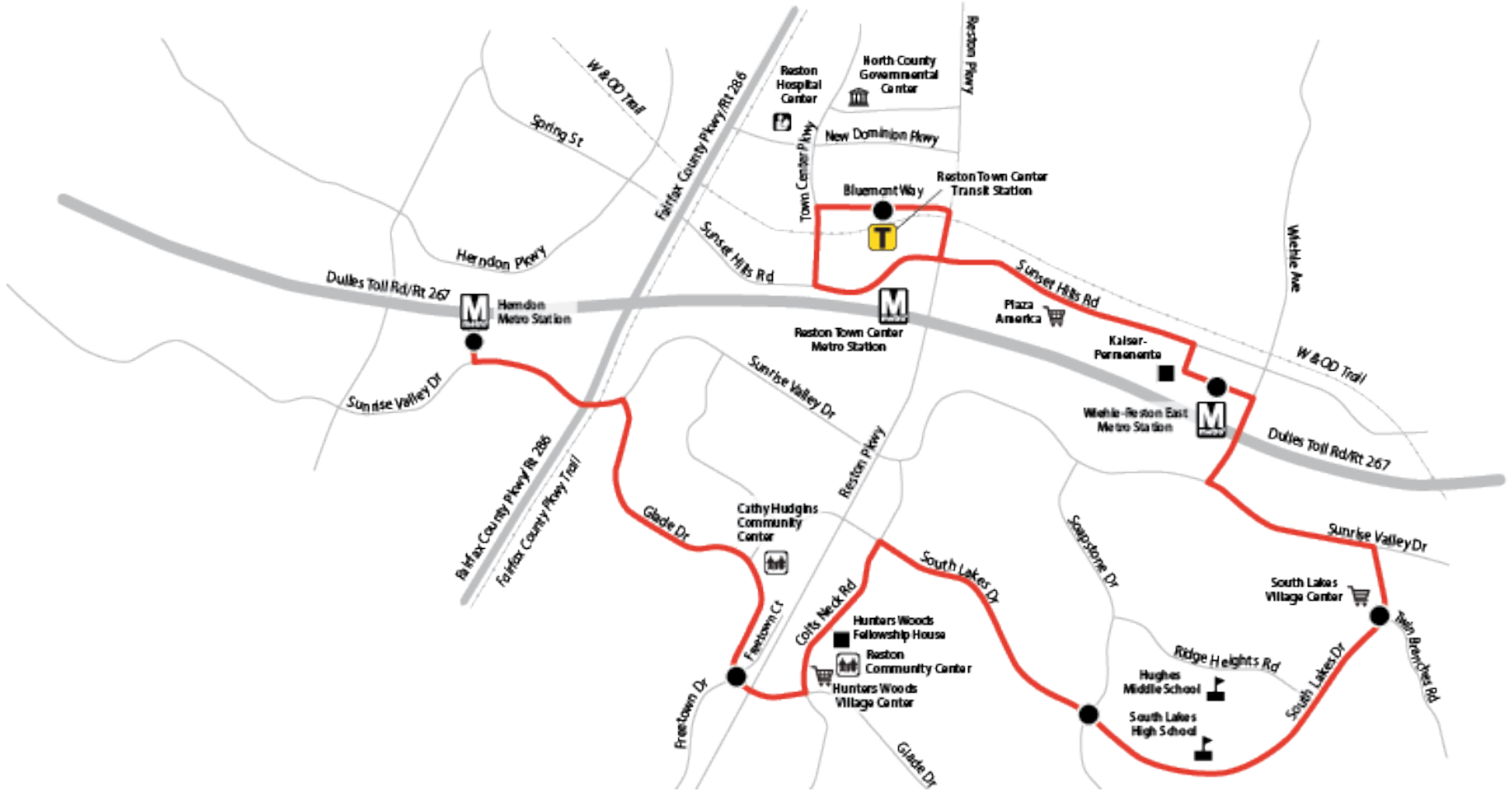
# BEFORE Route 551 South Lakes







# AFTER RIBS2 South Lakes Drive – Herndon Metro





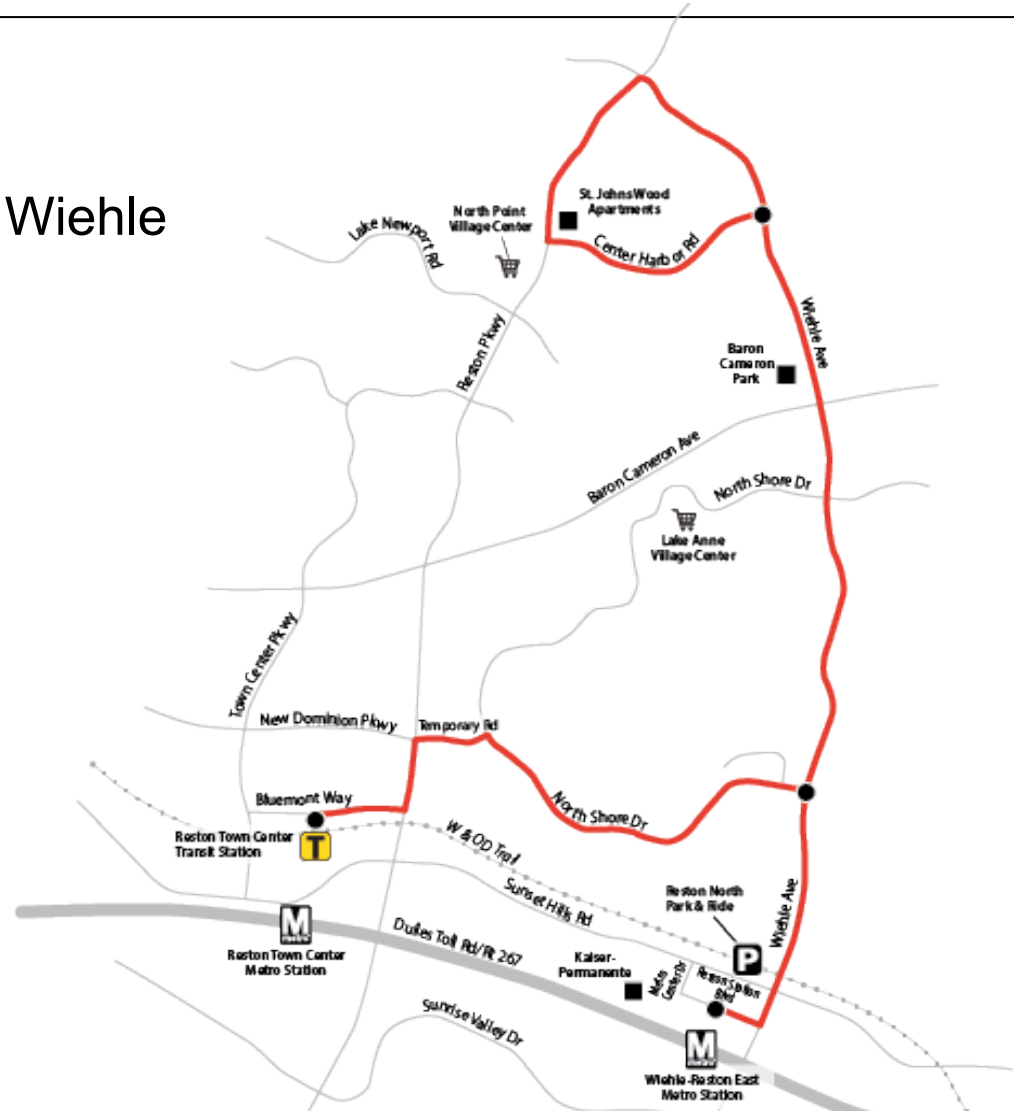
**BEFORE**  
Route 554 Reston North: Wiehle Ave





## AFTER

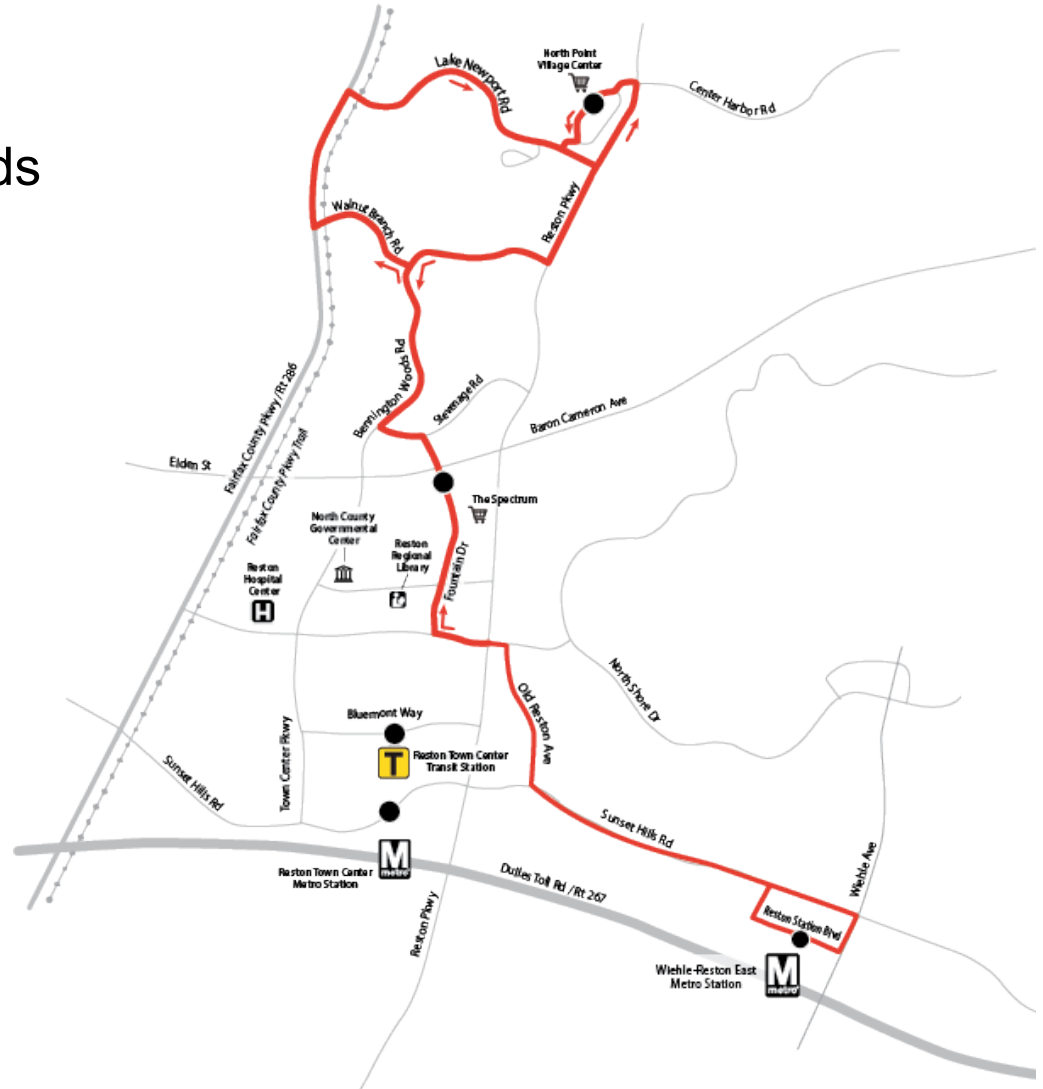
### Route 558 Center Harbor – Wiehle – Reston Town Center





**BEFORE**

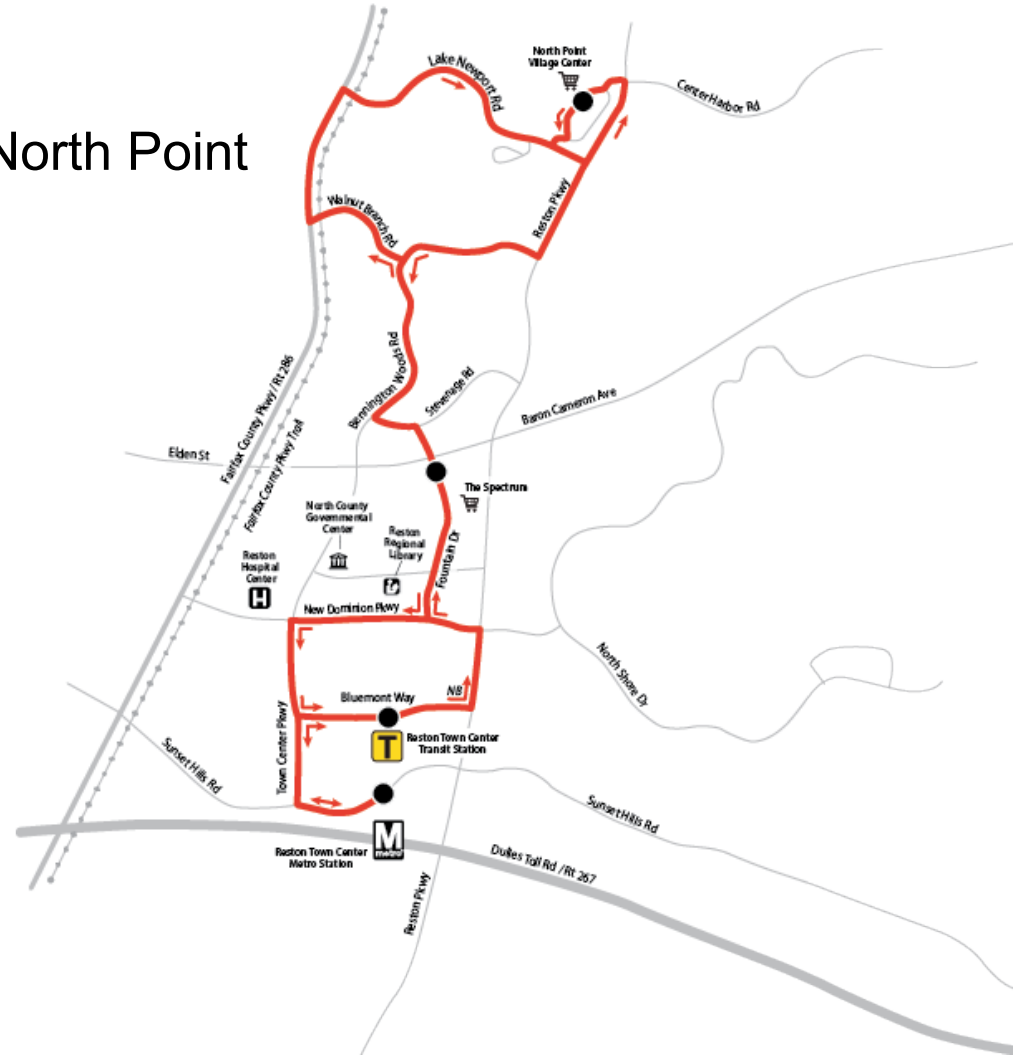
**Route 556 Bennington Woods**





**AFTER**

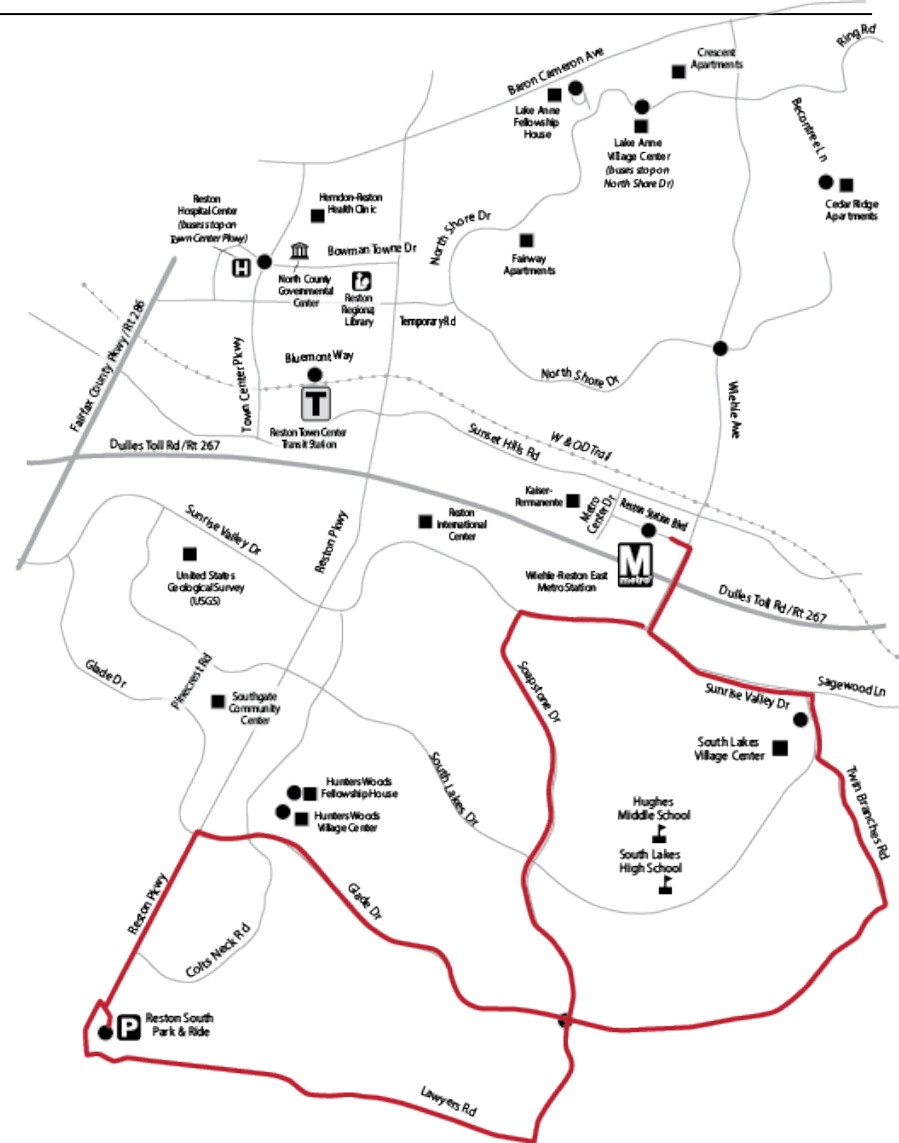
**RIBS4 Reston Town Center North Point**





# BEFORE

## Route 559 Reston South: Glade - Soapstone

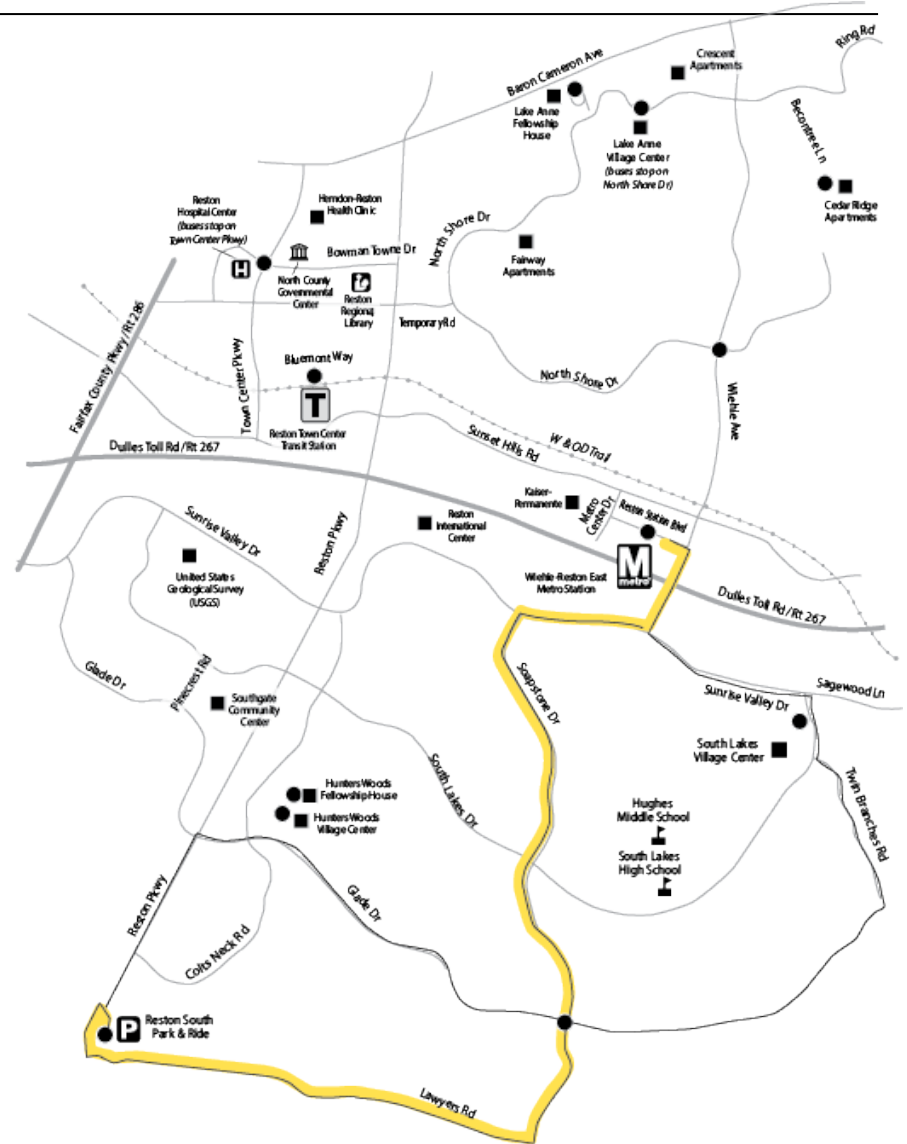






**AFTER**

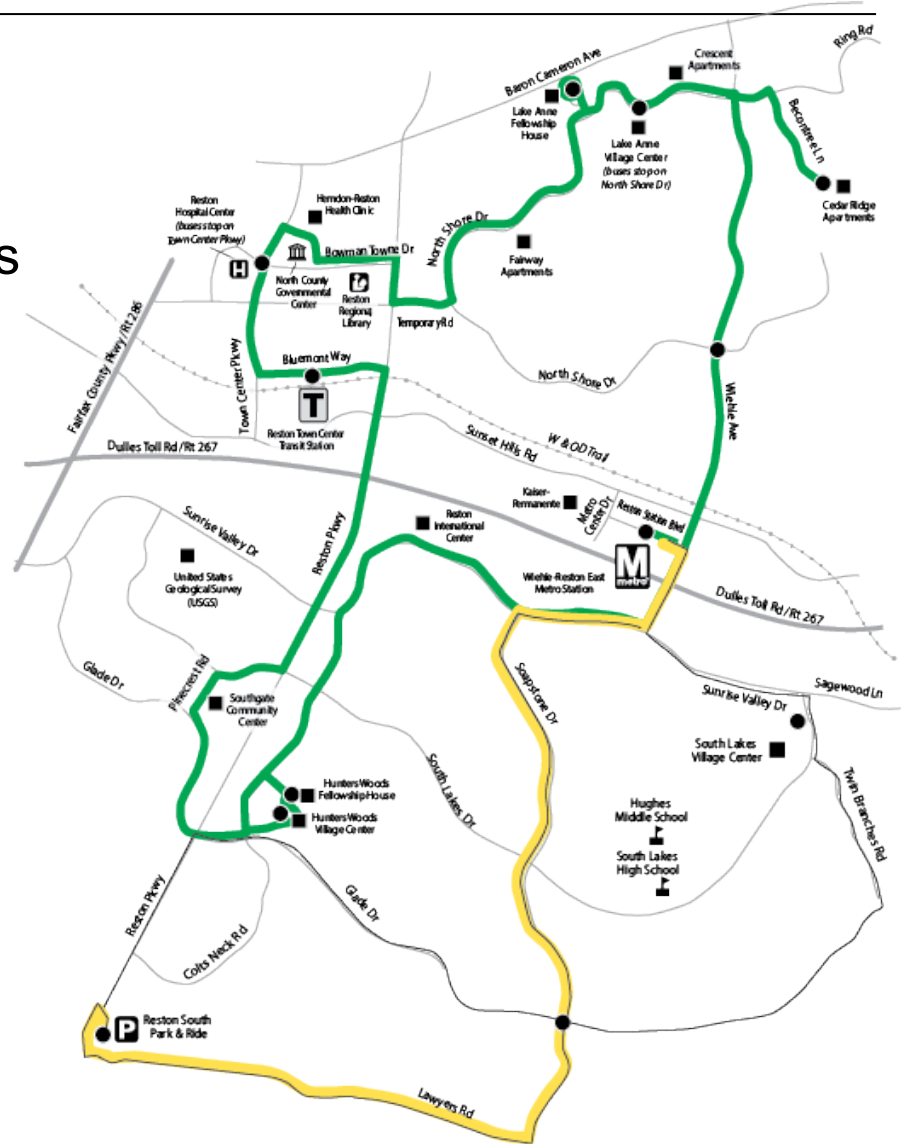
 **Route 557 Reston South**





**AFTER**

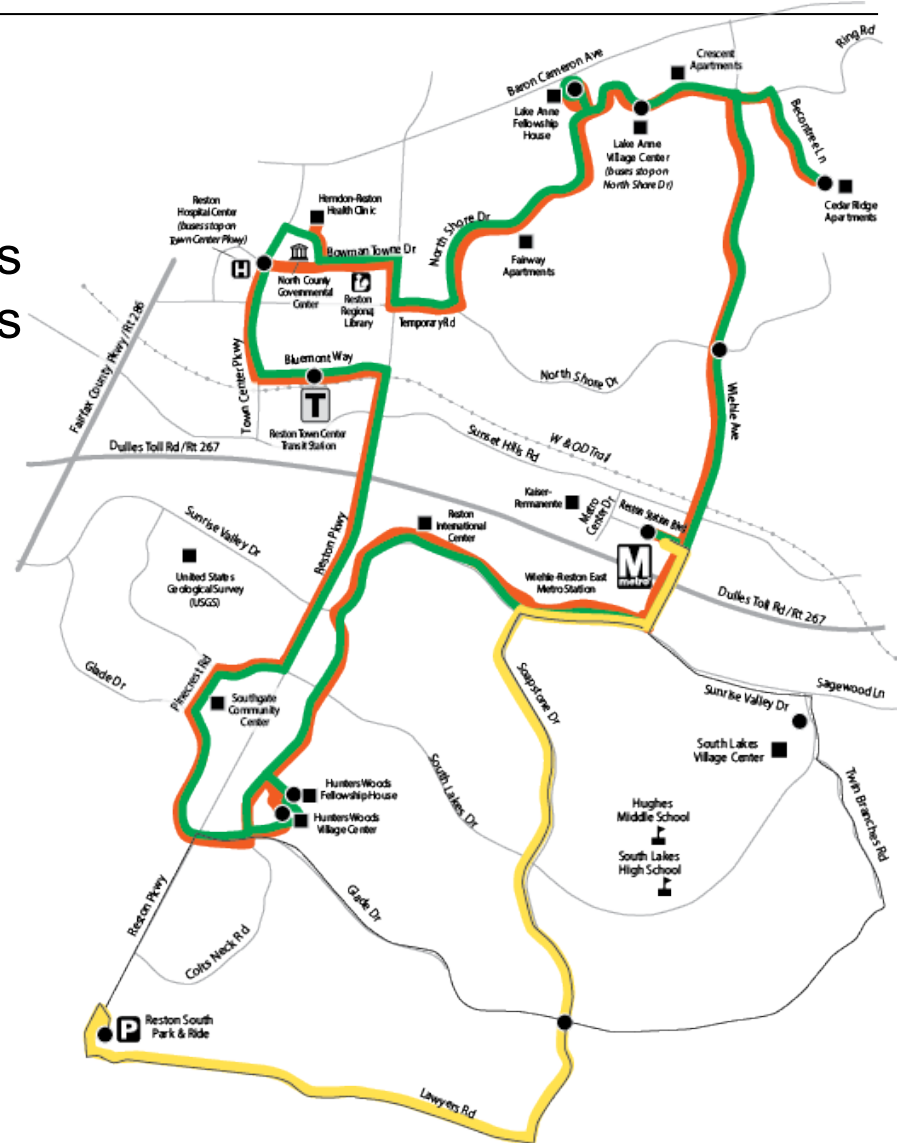
- Route 557 Reston South**
- RIBS1 Lake Anne – Hunters Woods**





AFTER

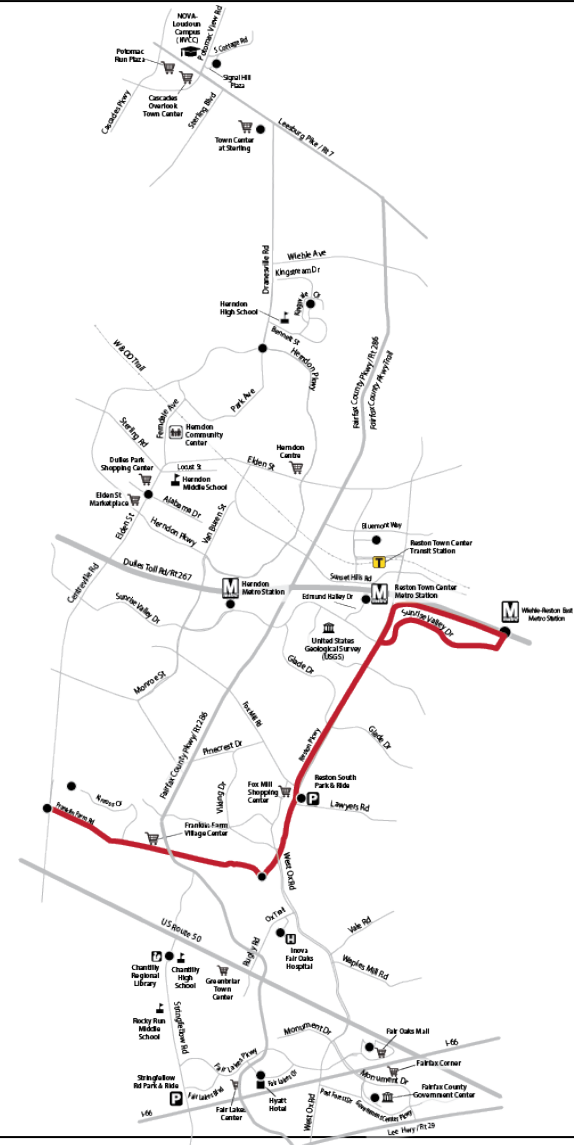
- Route 557 Reston South**
- RIBS1 Lake Anne – Hunters Woods**
- RIBS3 Lake Anne – Hunters Woods**





**BEFORE**

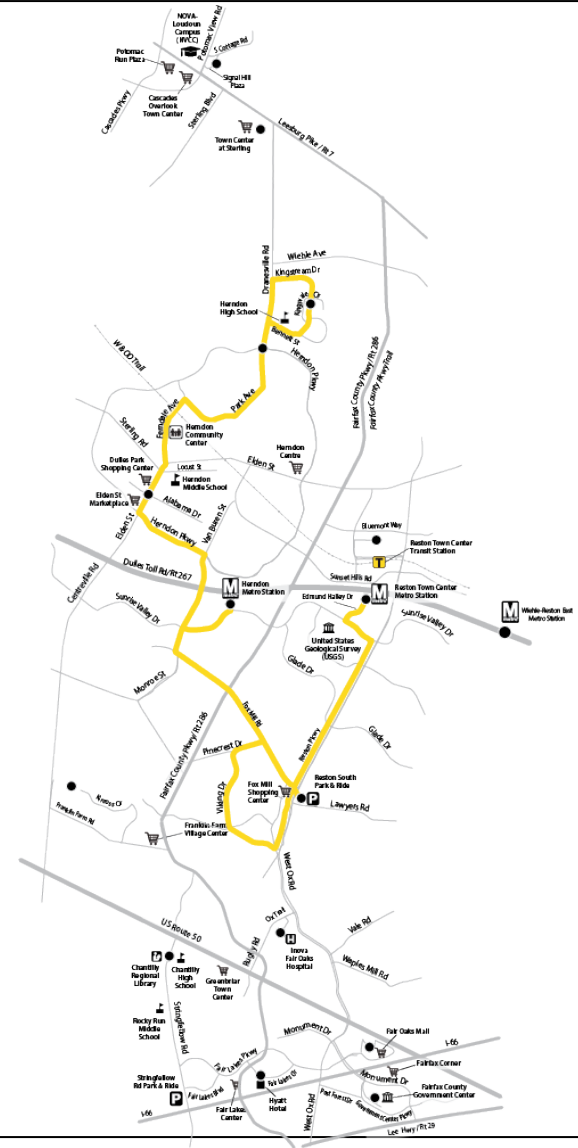
**Route 585 Reston South: Franklin Farm**





**AFTER**

**Route 553 Kingstream – Herndon – Fox Mill**

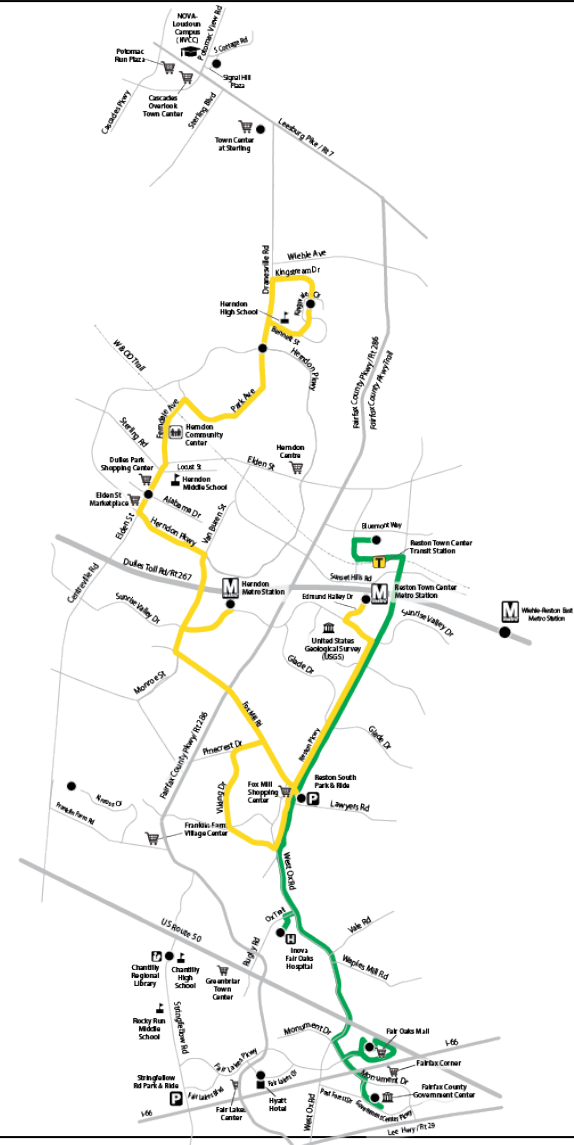




**AFTER**

**Route 553** Kingstream – Herndon – Fox Mill




**Route 605** Reston – Fair Oaks

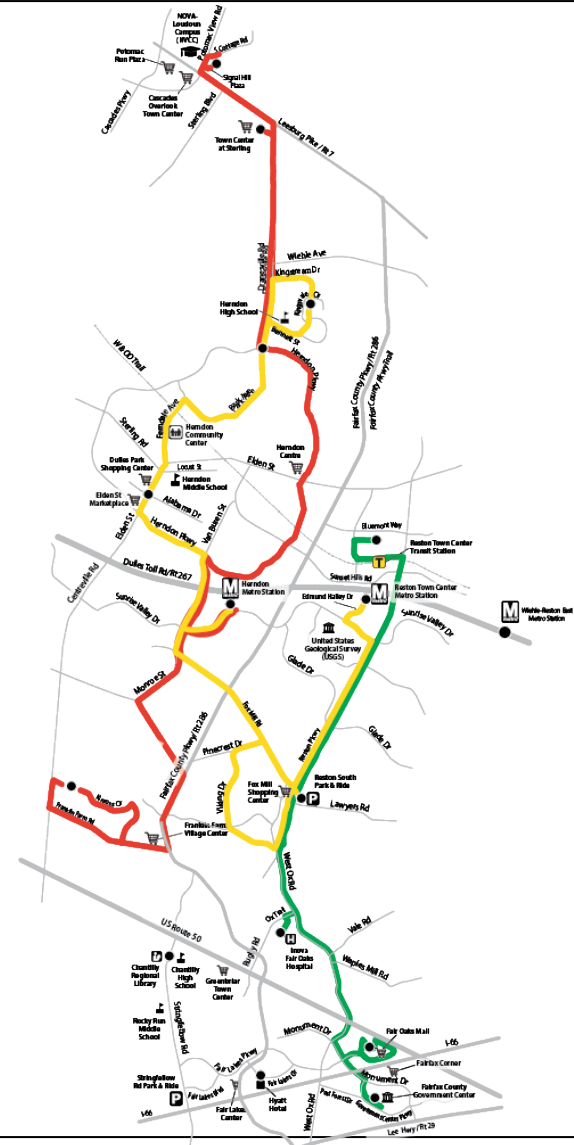






## AFTER

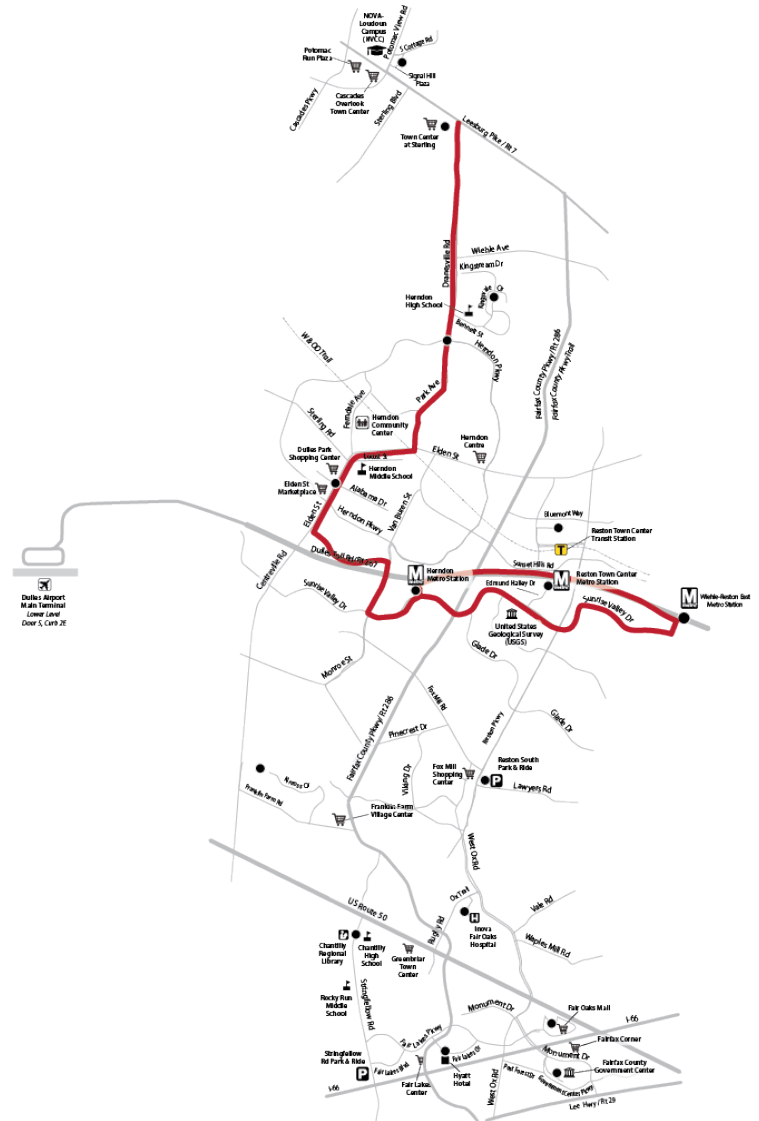
-  **Route 553** Kingstream – Herndon – Fox Mill
-  **Route 605** Reston – Fair Oaks
-  **Route 924** NOVA – Loudoun – Herndon – Franklin Farm





**BEFORE**

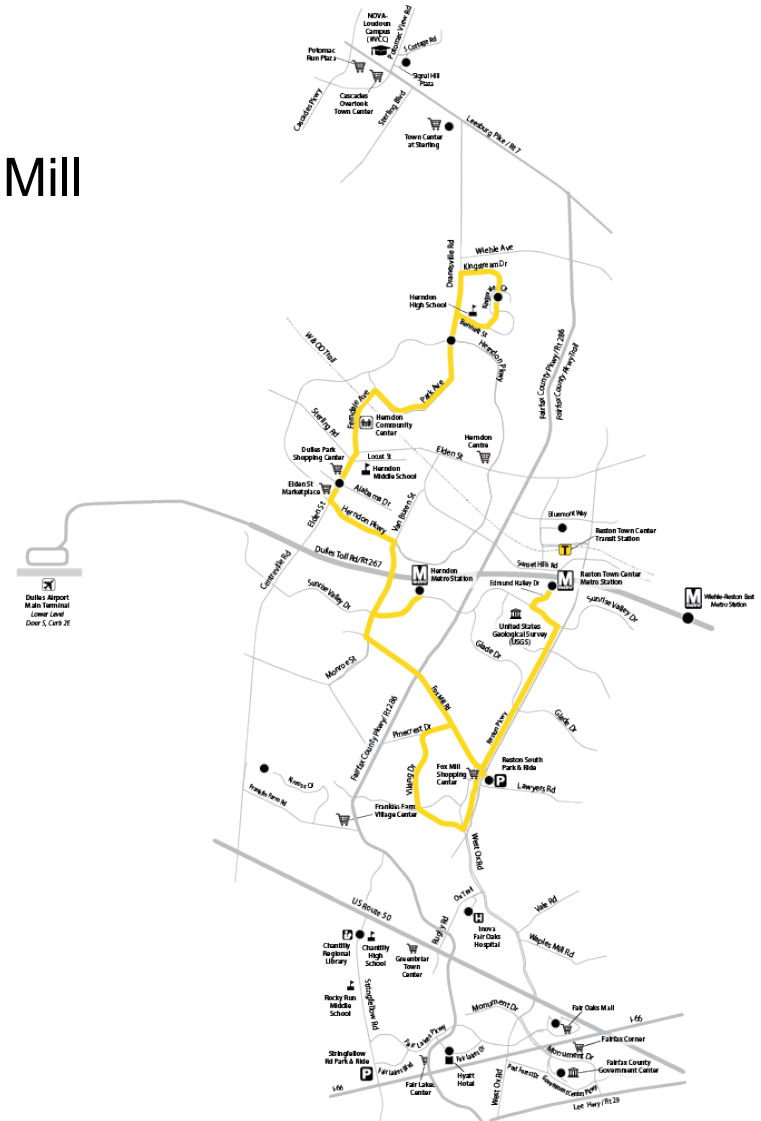
**Route 926 Worldgate – Dranesville**





**AFTER**

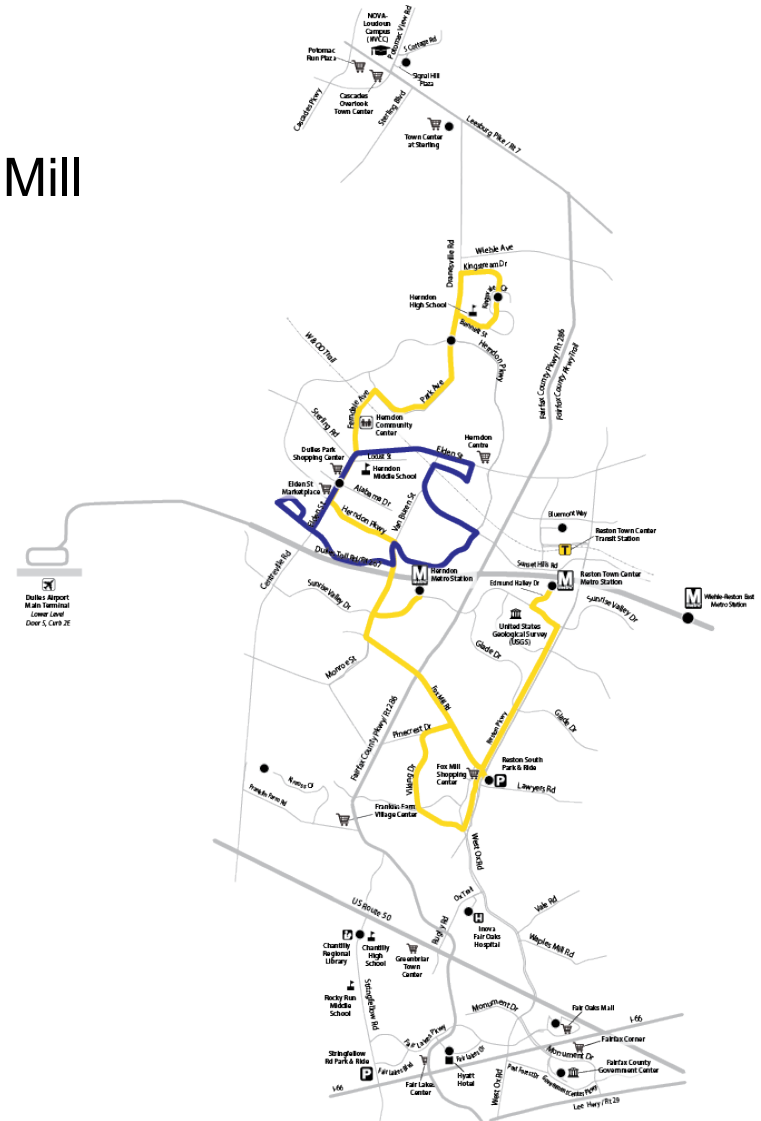
**Route 553 Kingstream – Herndon – Fox Mill**





# AFTER

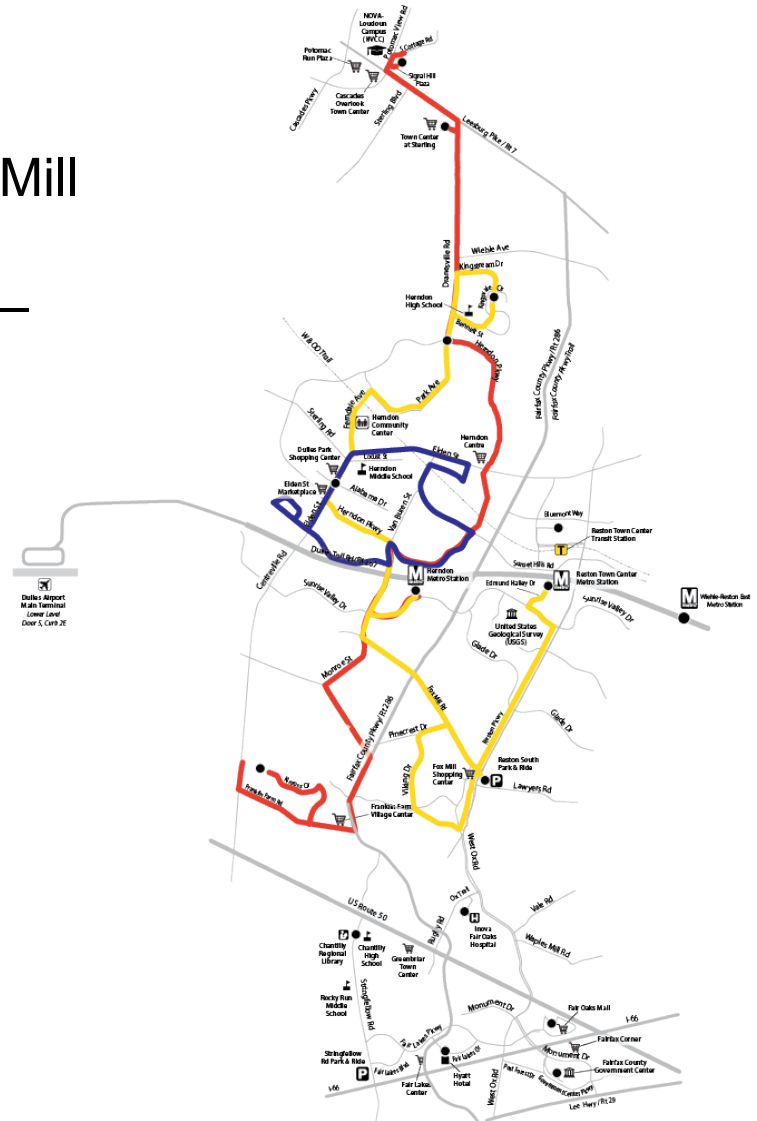
- **Route 553** Kingstream – Herndon – Fox Mill
- **Route 921** Herndon Circulator









# AFTER

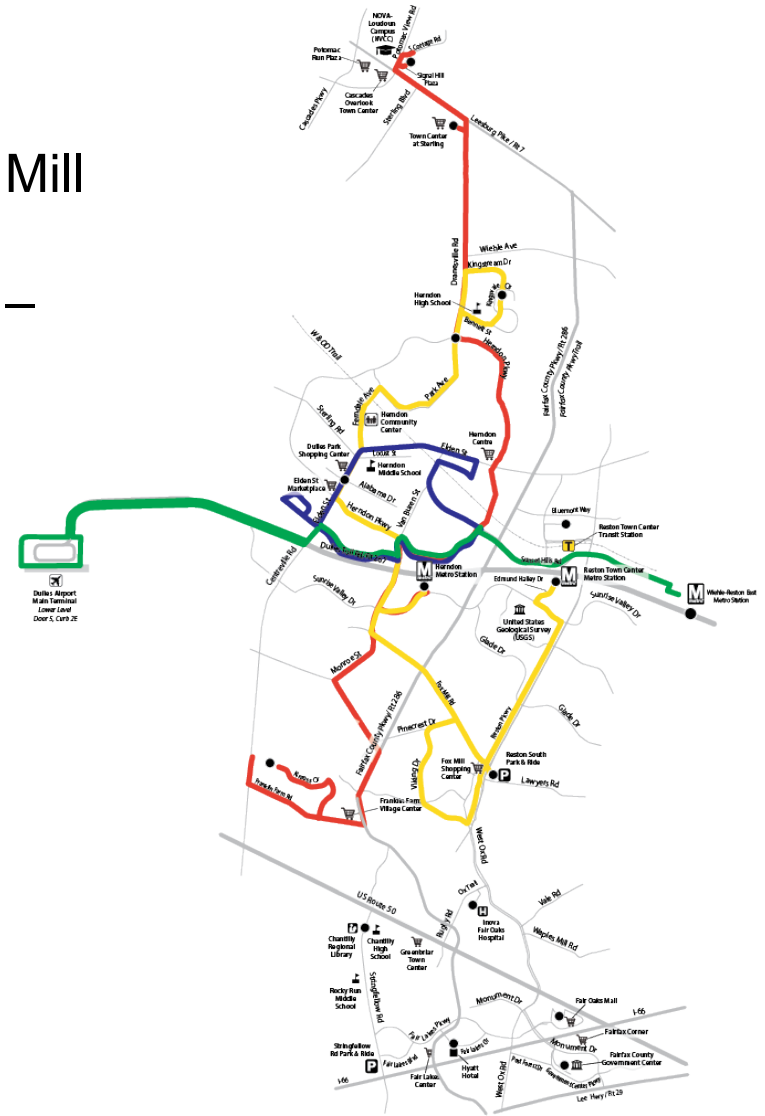
- Route 553** Kingstream – Herndon – Fox Mill
- Route 921** Herndon Circulator
- Route 924** NOVA – Loudoun – Herndon – Franklin Farm



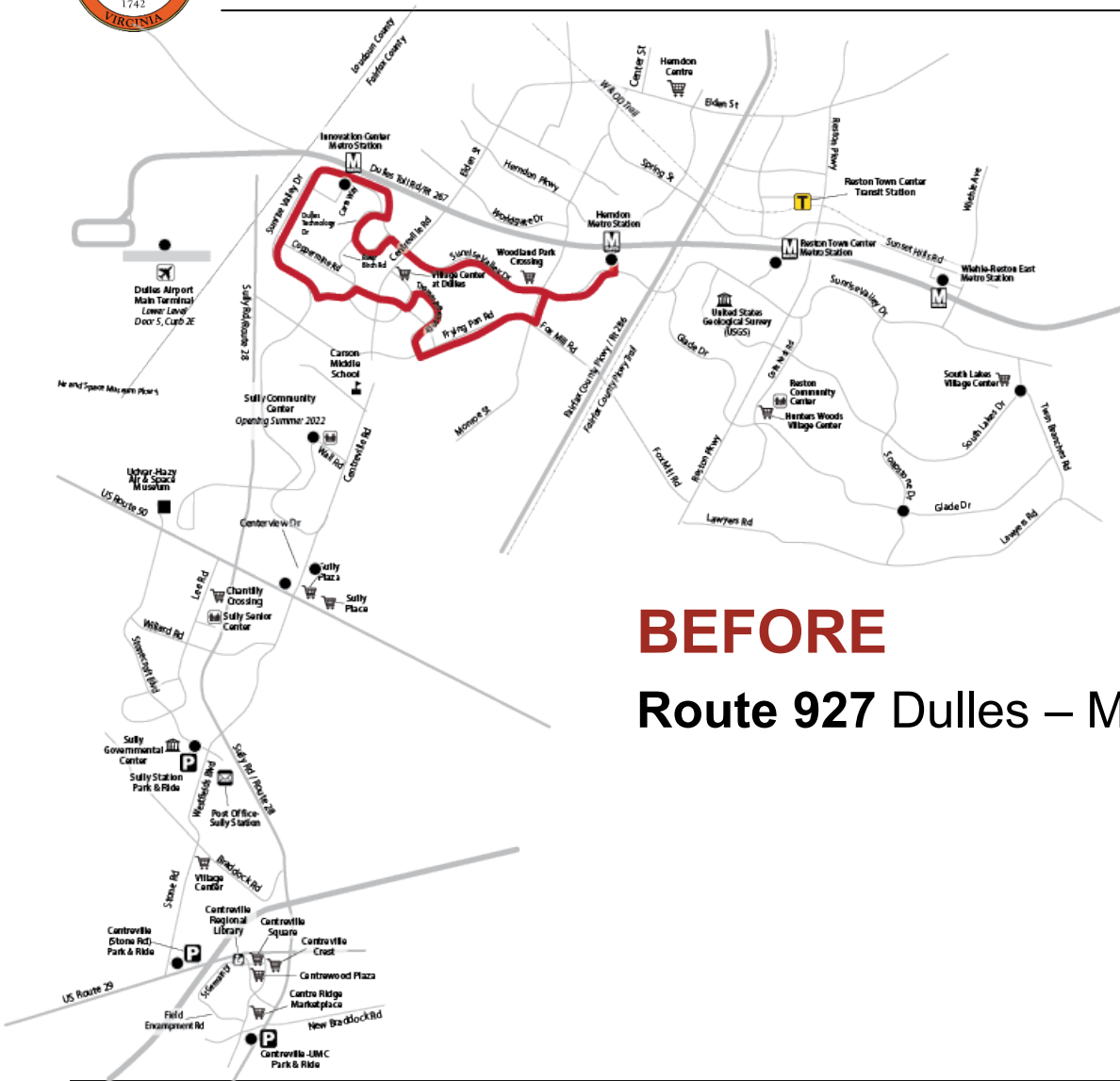


# AFTER

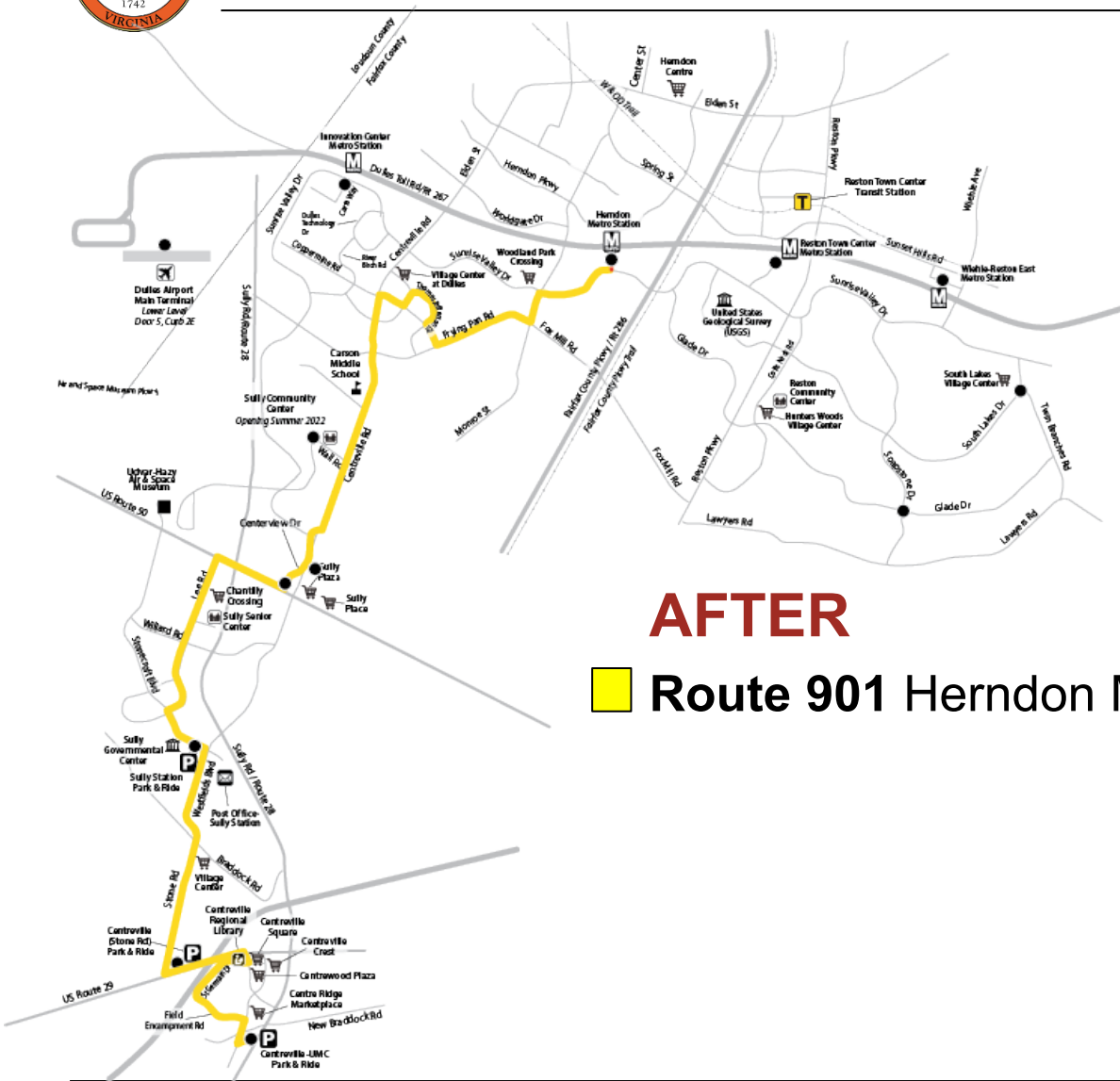
-  **Route 553** Kingstream – Herndon – Fox Mill
-  **Route 921** Herndon Circulator
-  **Route 924** NOVA – Loudoun – Herndon – Franklin Farm
-  **Route 952** Sunset Hills – Dulles Airport





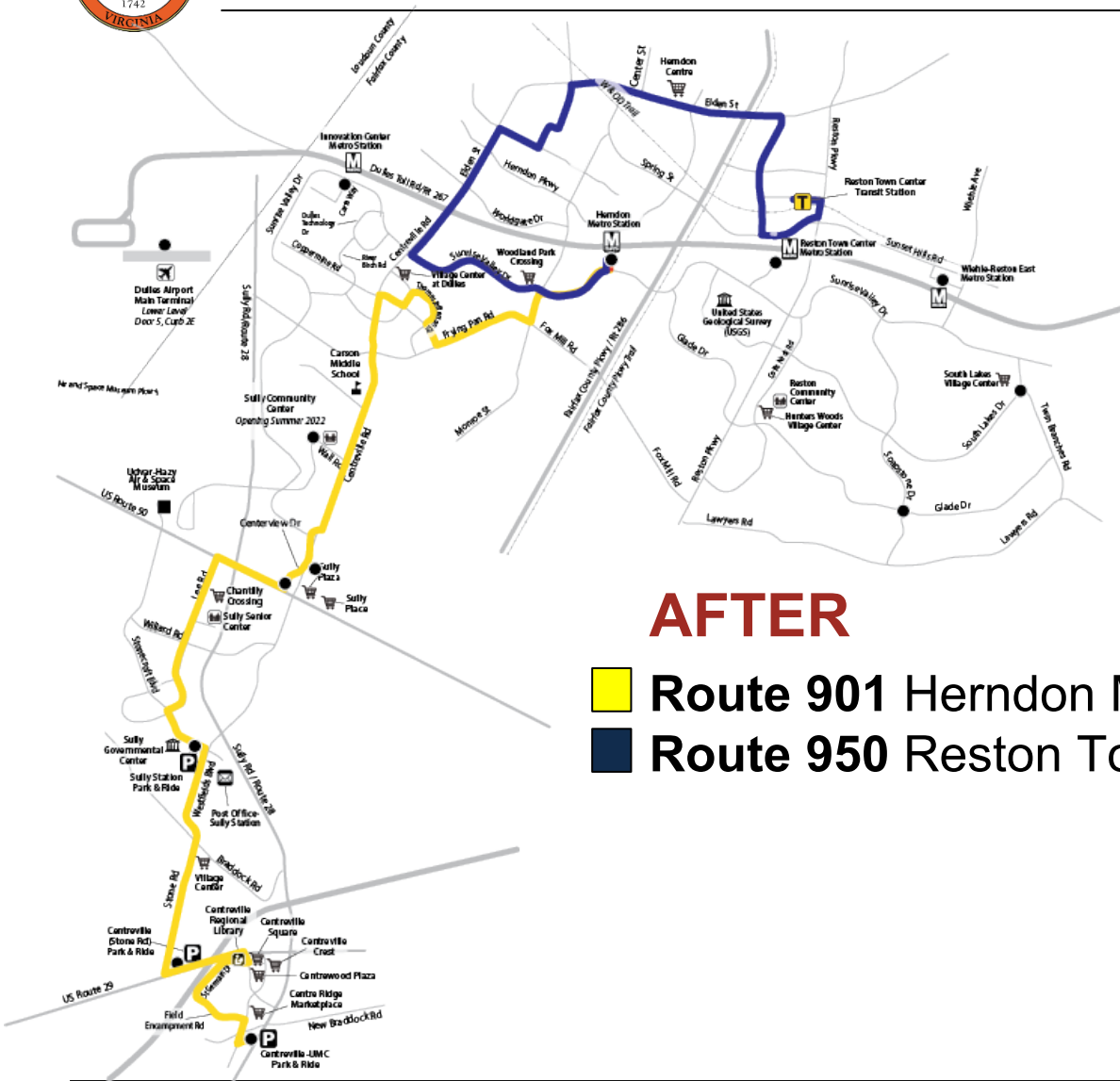


**BEFORE**  
Route 927 Dulles – McNair Farms



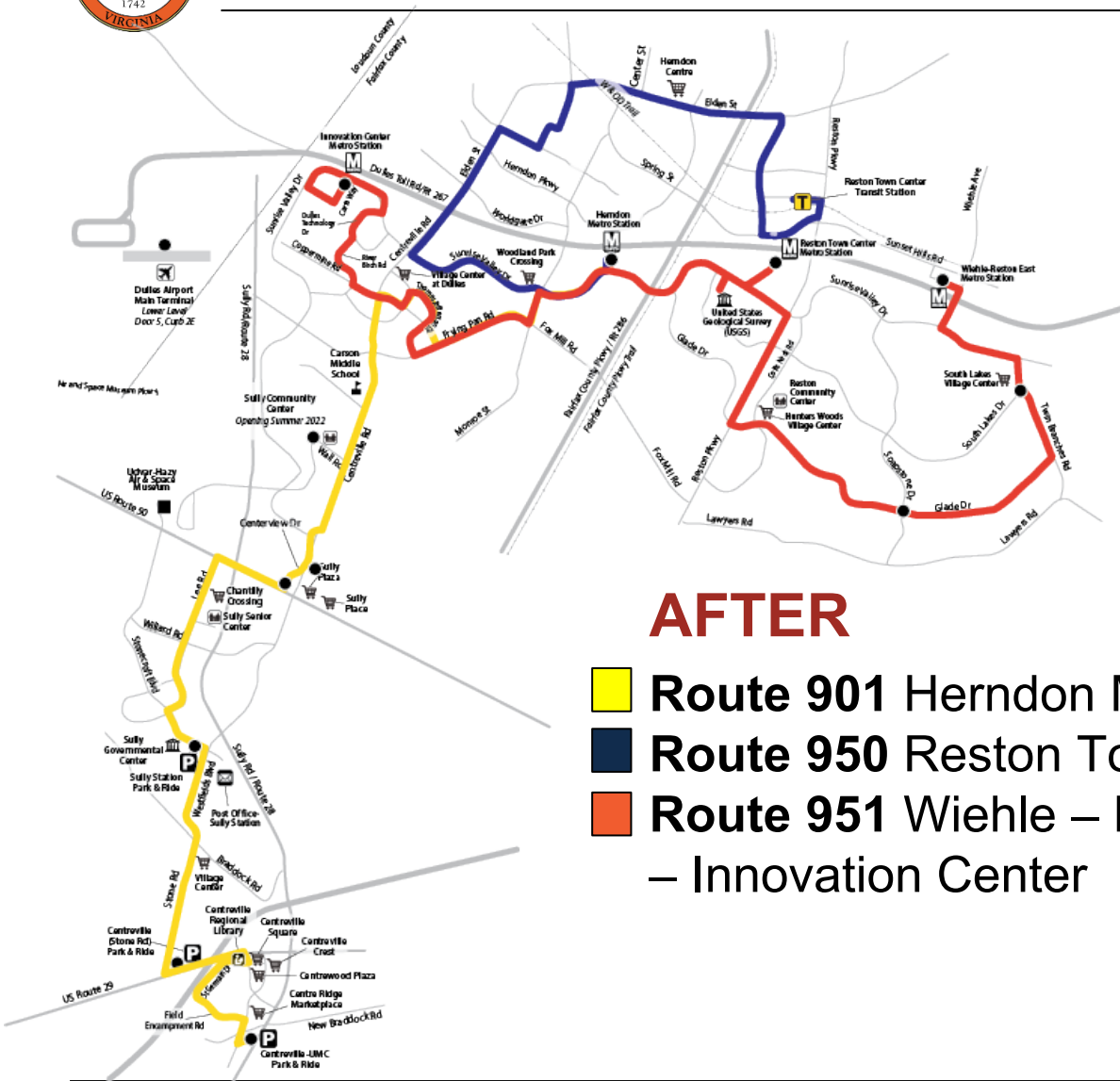
**AFTER**

 **Route 901 Herndon Metro – Centreville**






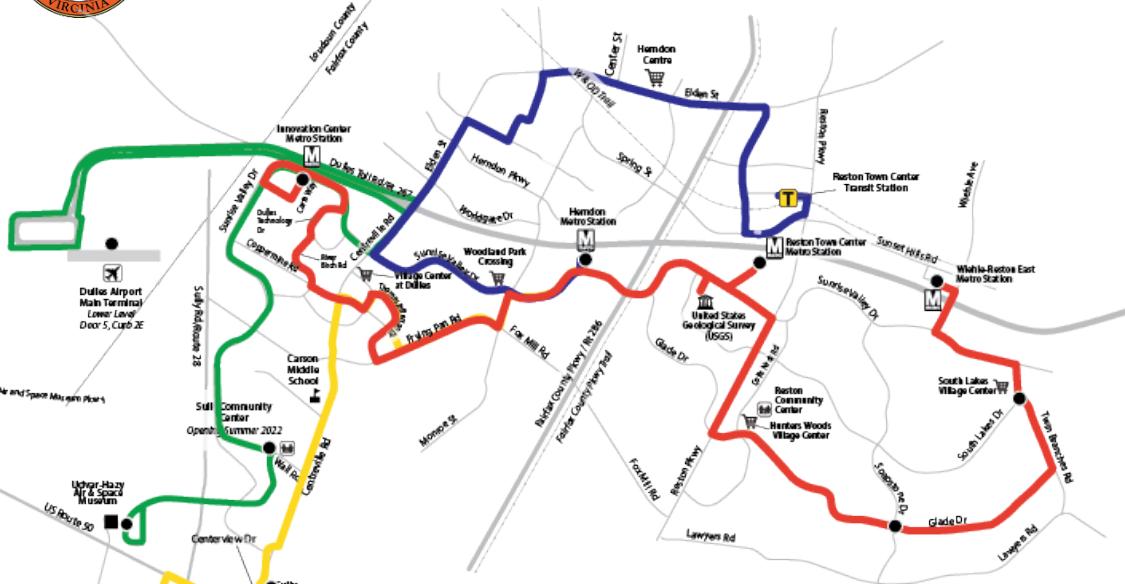
**AFTER**

- Route 901** Herndon Metro – Centreville
- Route 950** Reston Town Center – Herndon Metro



### AFTER

-  **Route 901** Herndon Metro – Centreville
-  **Route 950** Reston Town Center – Herndon Metro
-  **Route 951** Wiehle – Reston East – Innovation Center

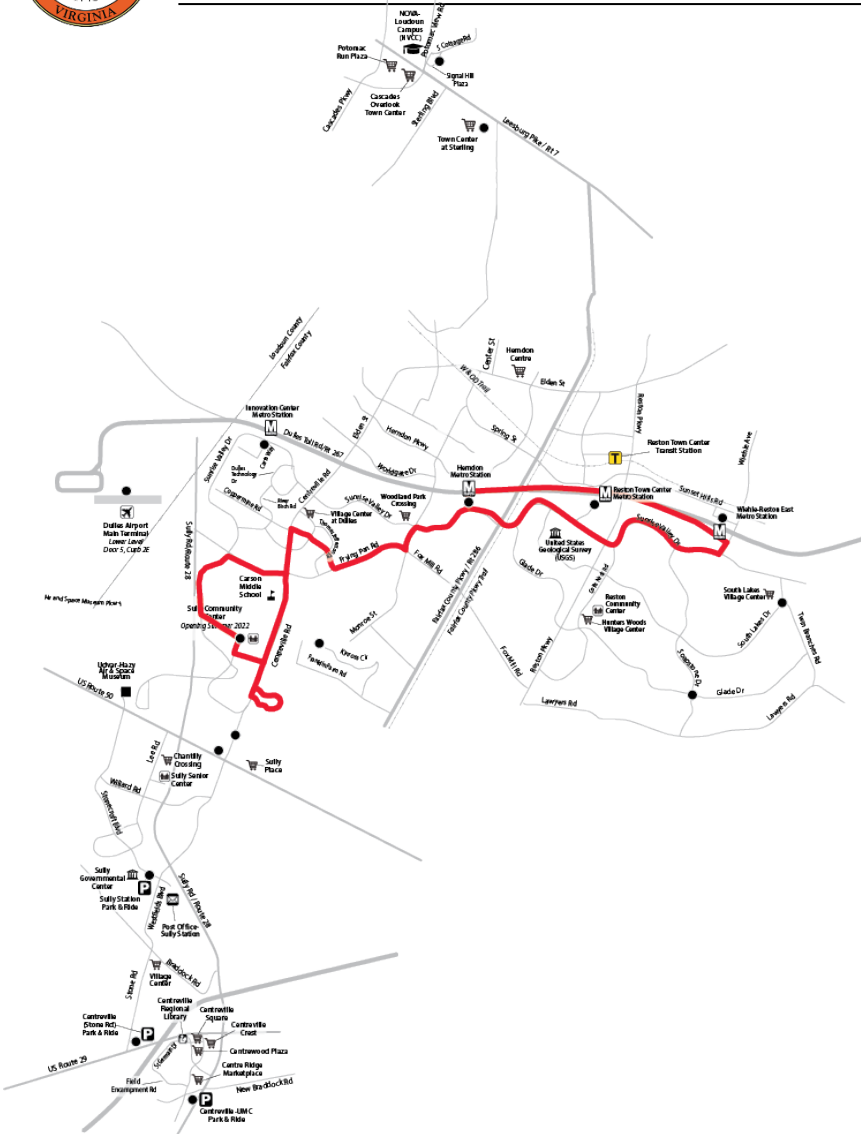


### AFTER

- Route 901** Herndon Metro – Centreville
- Route 950** Reston Town Center – Herndon Metro
- Route 951** Wiehle – Reston East – Innovation Center
- Route 983** Dulles Airport – Udvar-Hazy Center



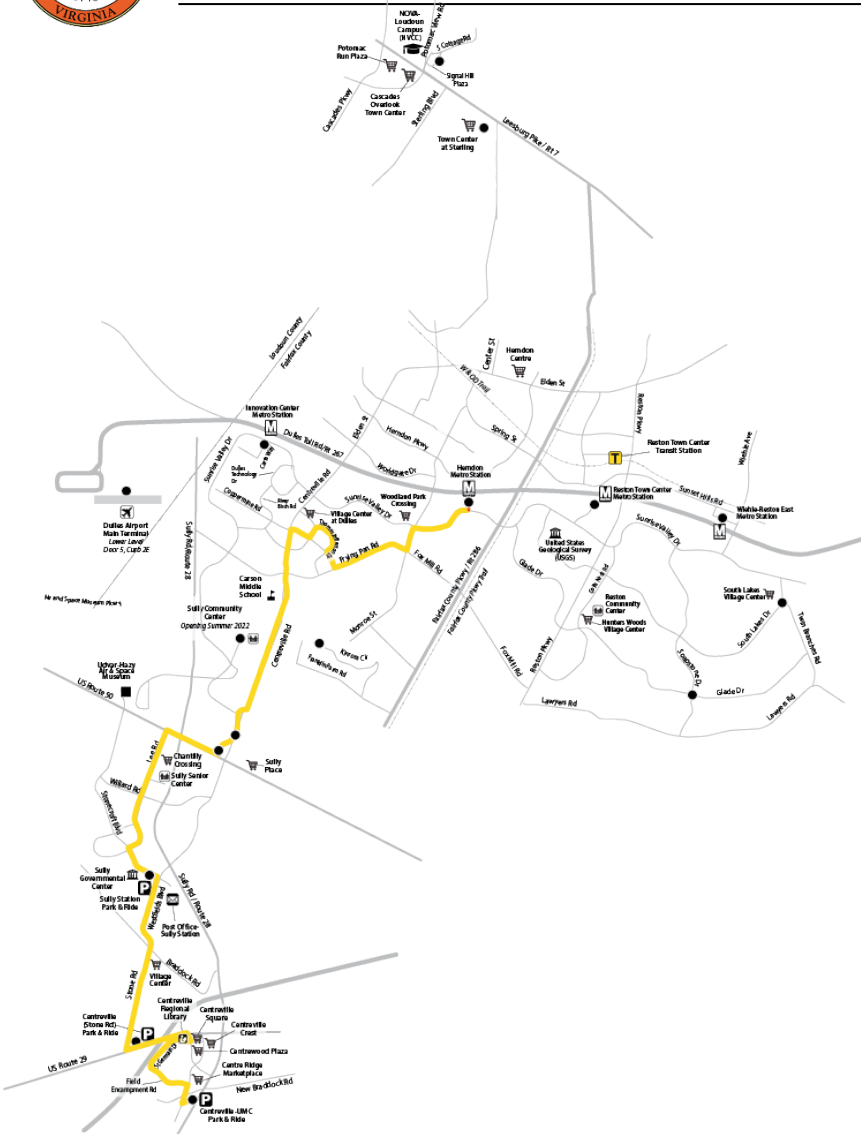
**BEFORE**  
Route 929 Centreville Road





**AFTER**

**Route 901 Herndon Metro –  
Centreville**

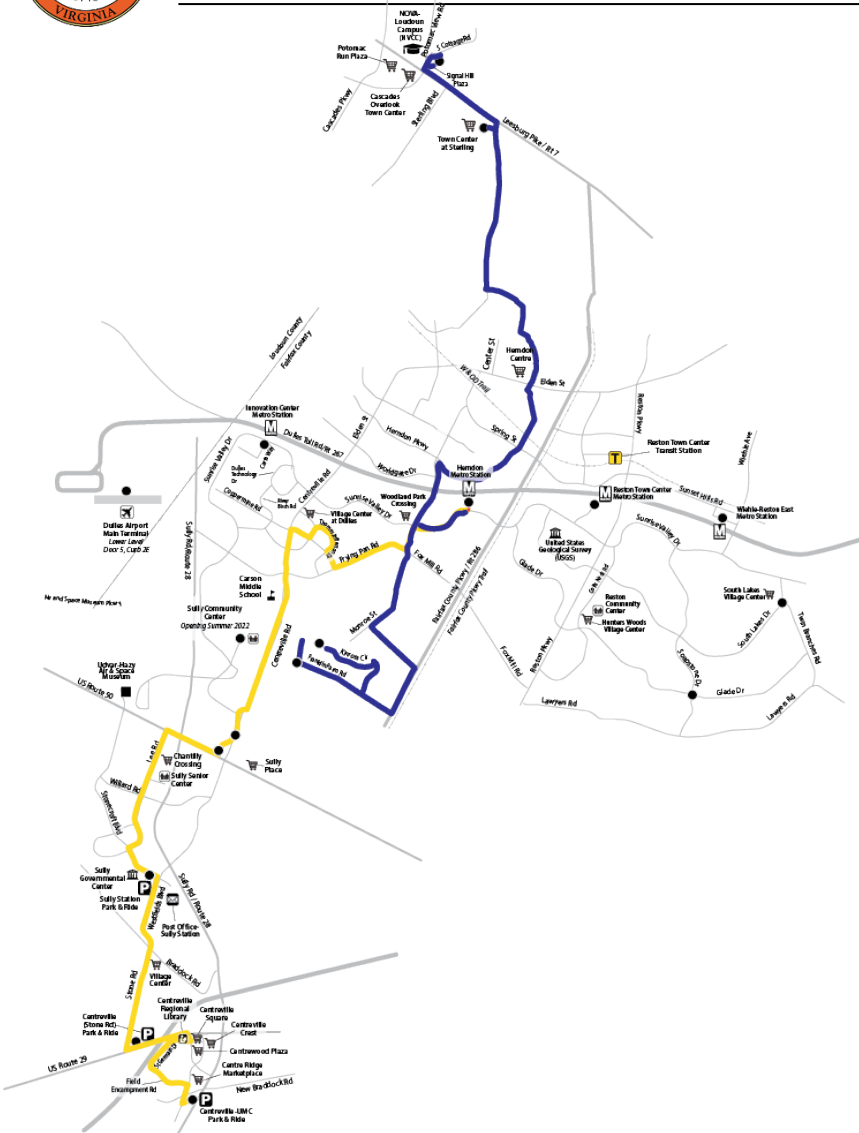






**AFTER**

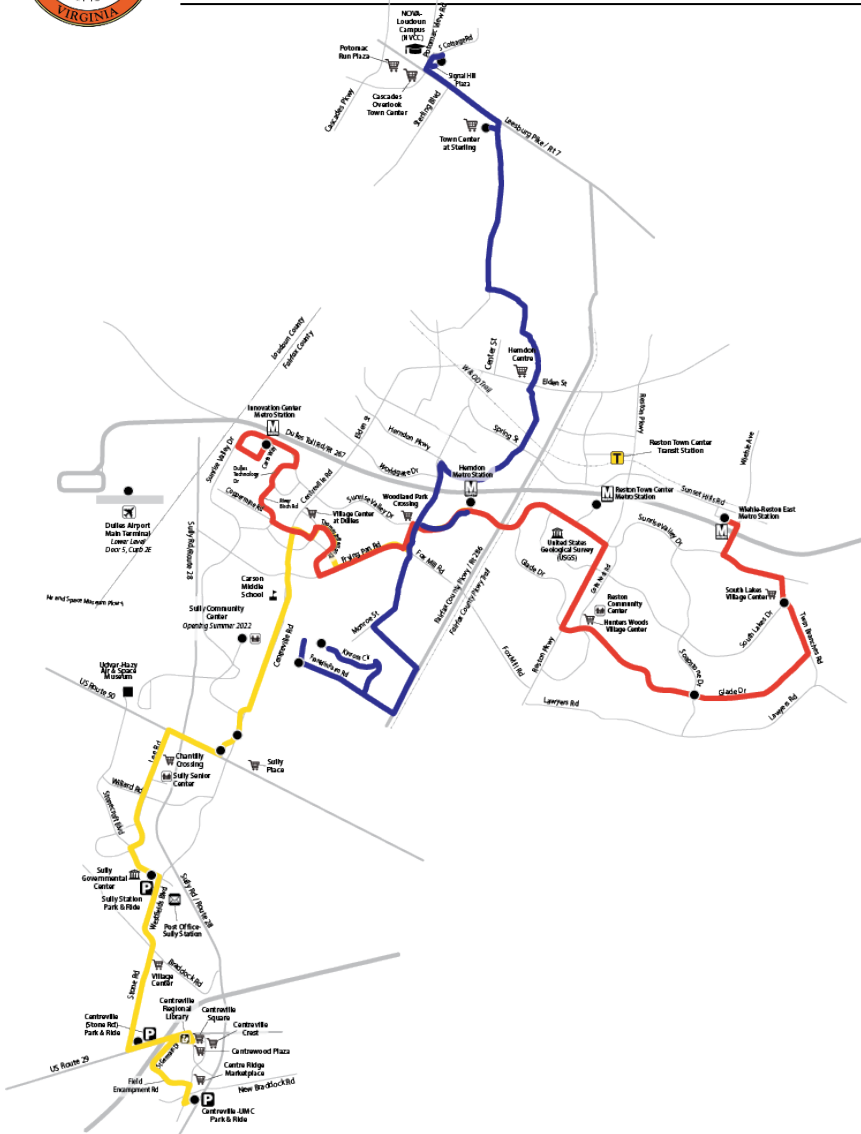
- **Route 901** Herndon Metro – Centreville
- **Route 924** NOVA – Loudoun – Herndon – Franklin Farm









**AFTER**

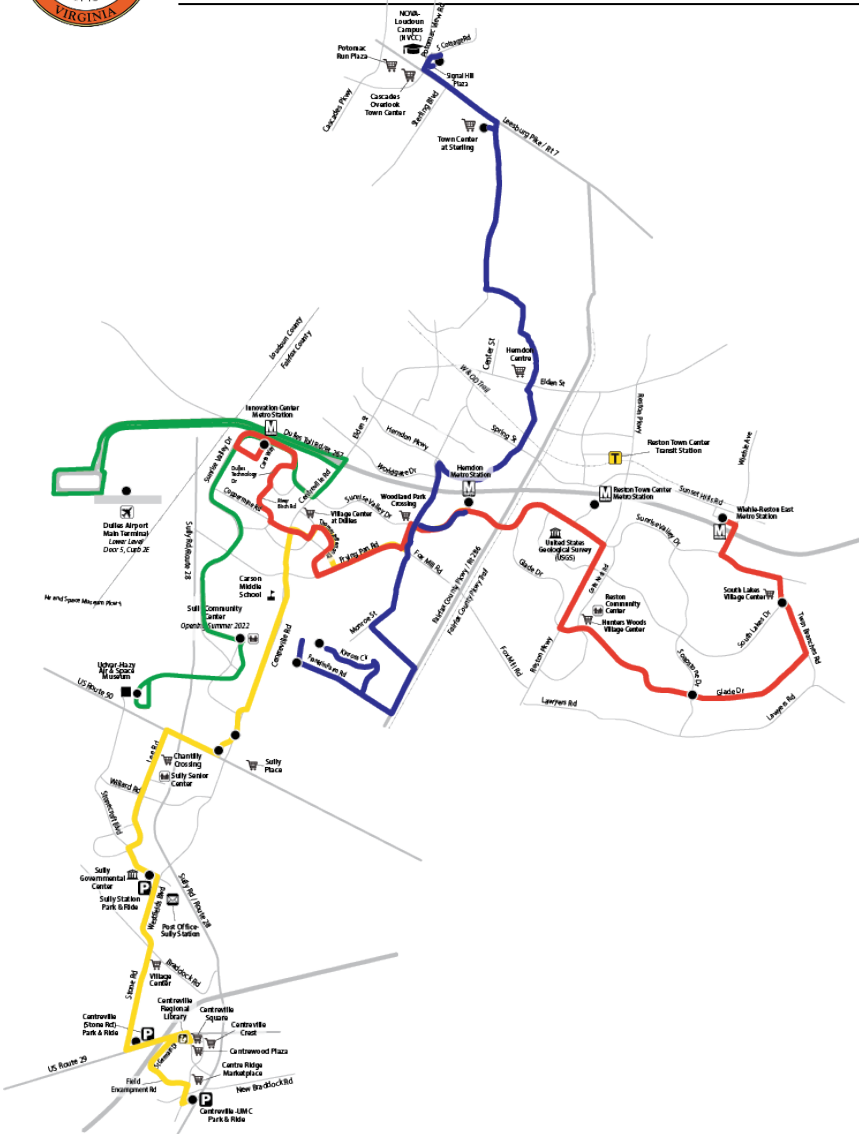
- **Route 901** Herndon Metro – Centreville
- **Route 924** NOVA – Loudoun – Herndon – Franklin Farm
- **Route 951** Wiehle-Reston East – Innovation Center





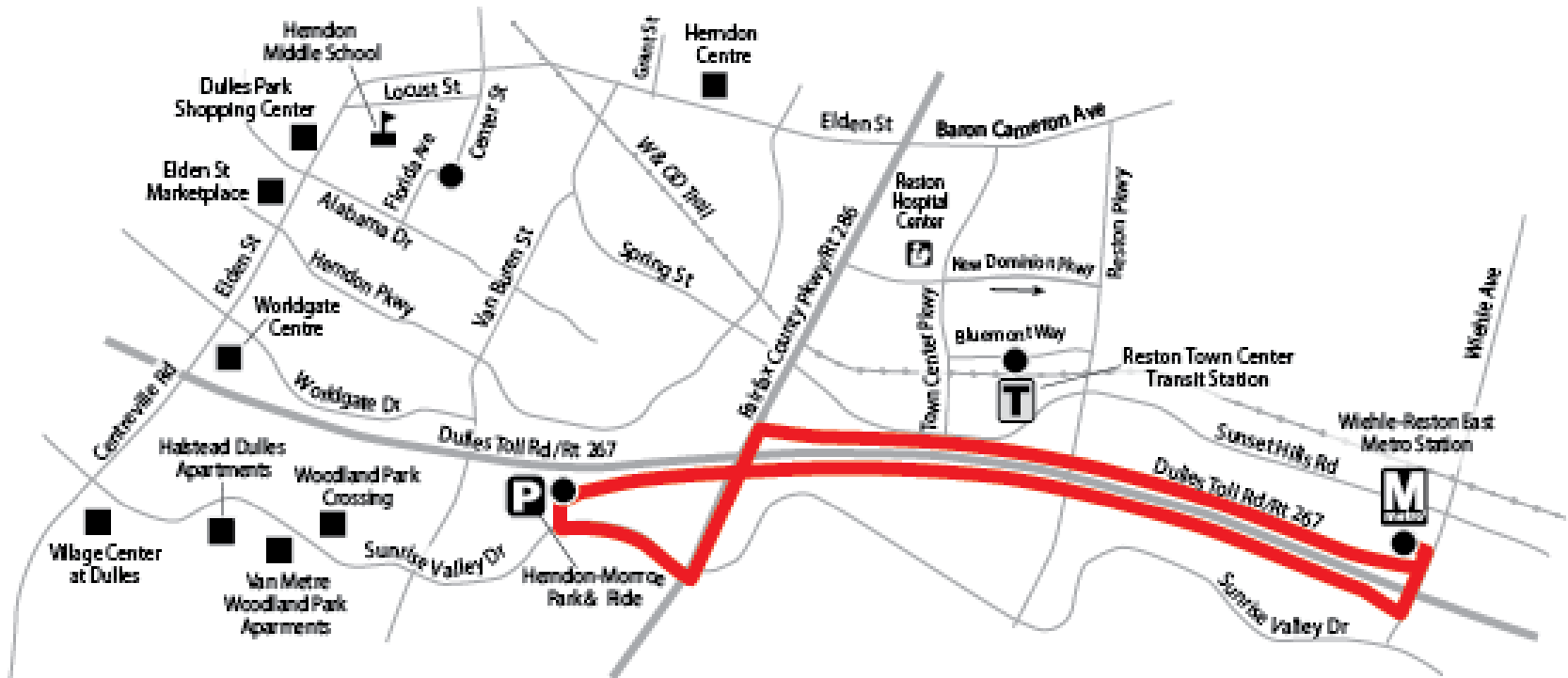
**AFTER**

-  **Route 901** Herndon Metro – Centreville
-  **Route 924** NOVA – Loudoun – Herndon – Franklin Farm
-  **Route 951** Wiehle-Reston East – Innovation Center
-  **Route 983** Dulles Airport – Udvar-Hazy Center



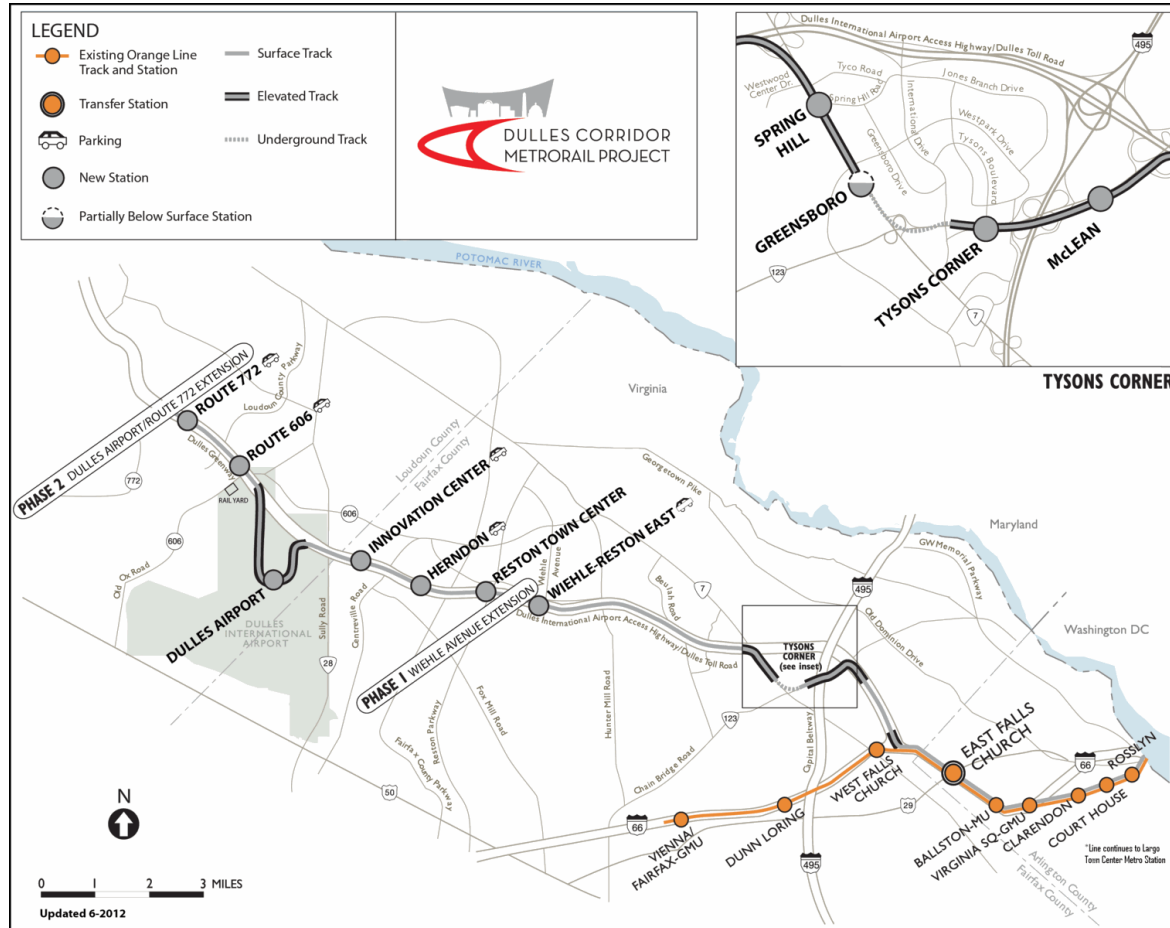


## BEFORE Route 980 Herndon - Monroe



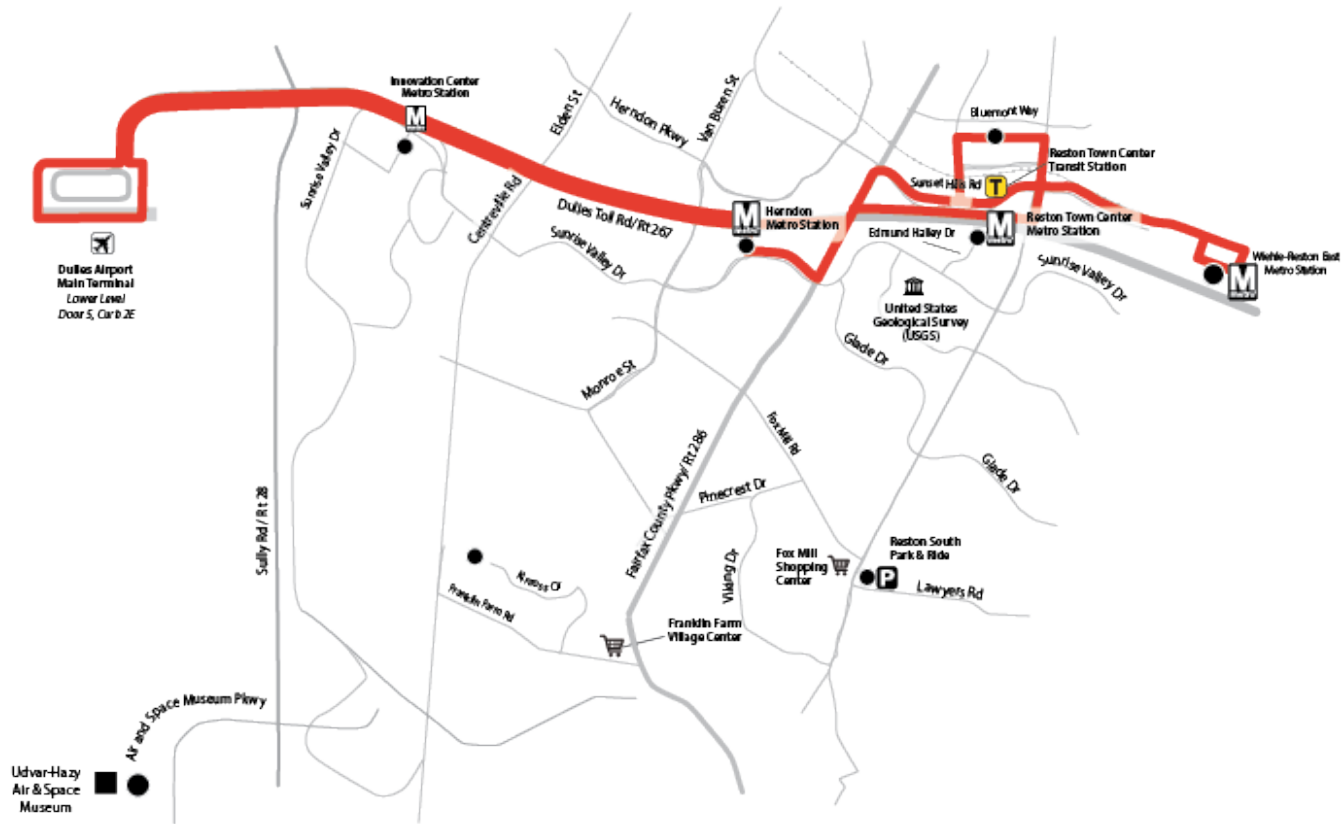


# AFTER Metrorail Silver Line





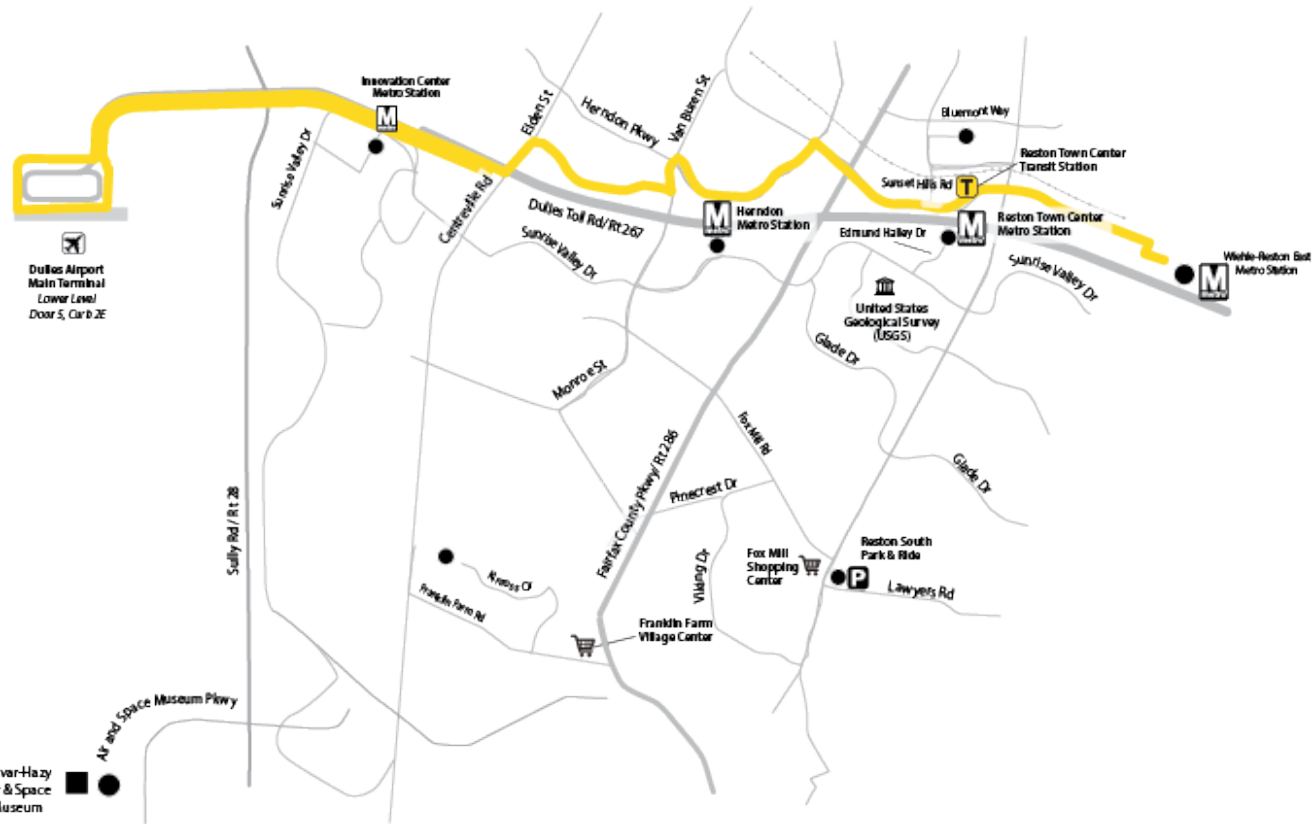
**BEFORE** Route 981 Dulles Airport – Wiehle





# AFTER

## Route 952 Sunset Hills – Dulles Airport

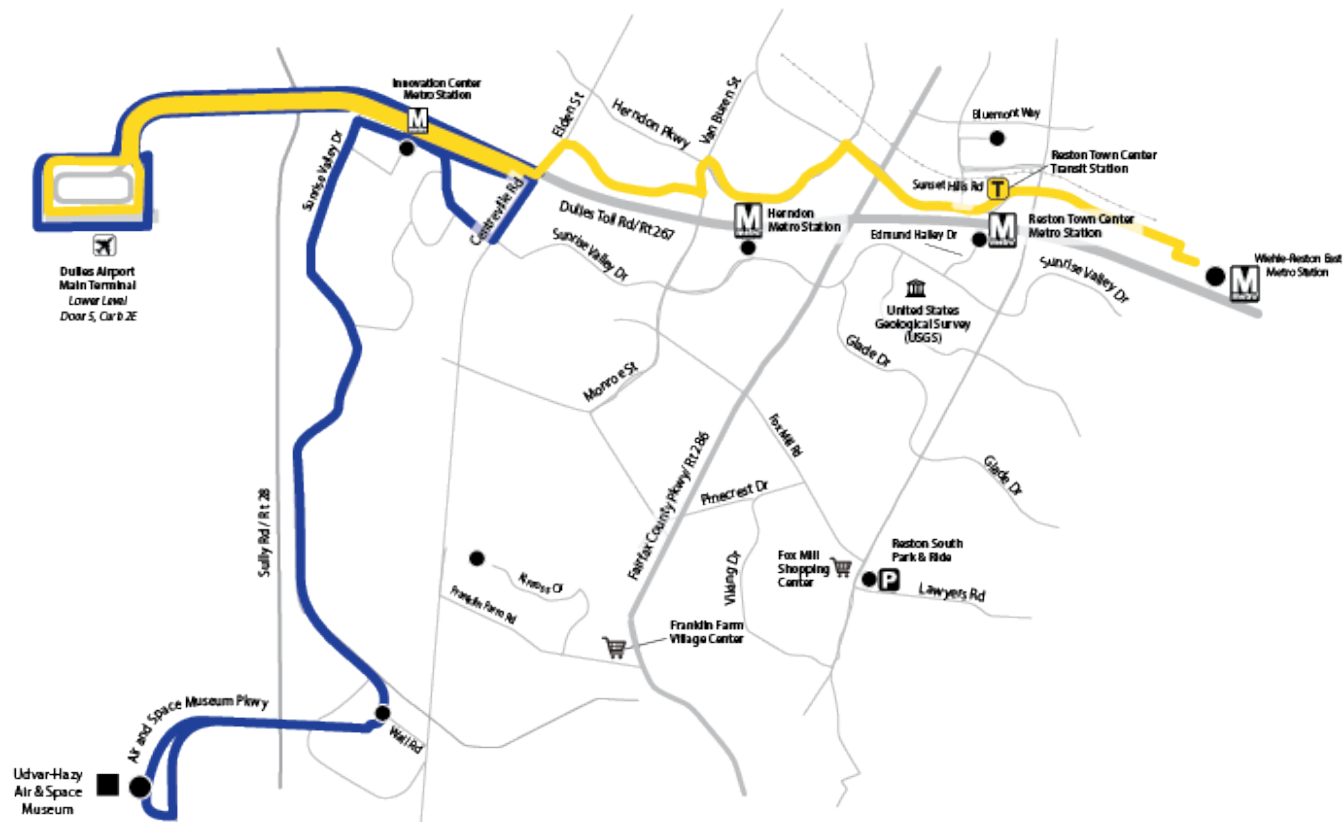






# AFTER

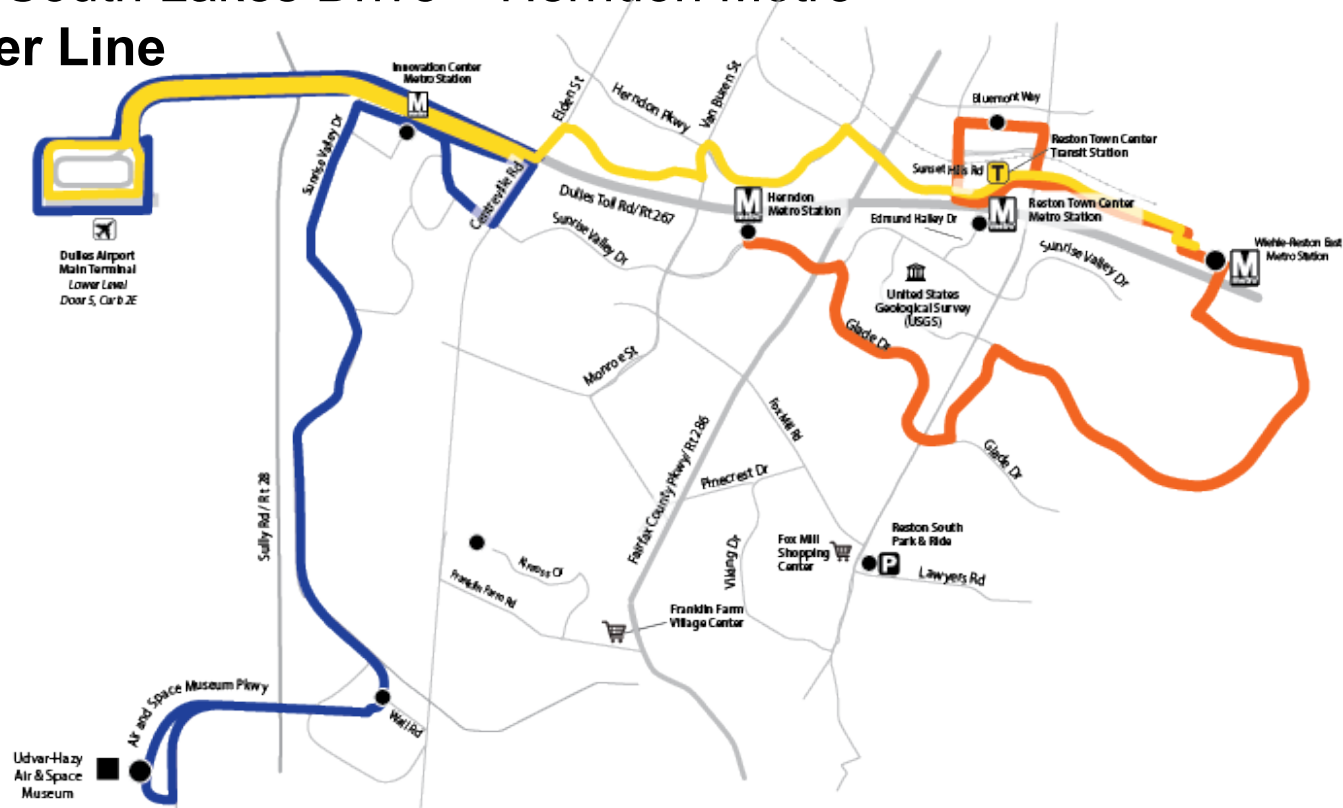
- **Route 952** Sunset Hills – Dulles Airport
- **Route 983** Dulles Airport – Udvar-Hazy Center





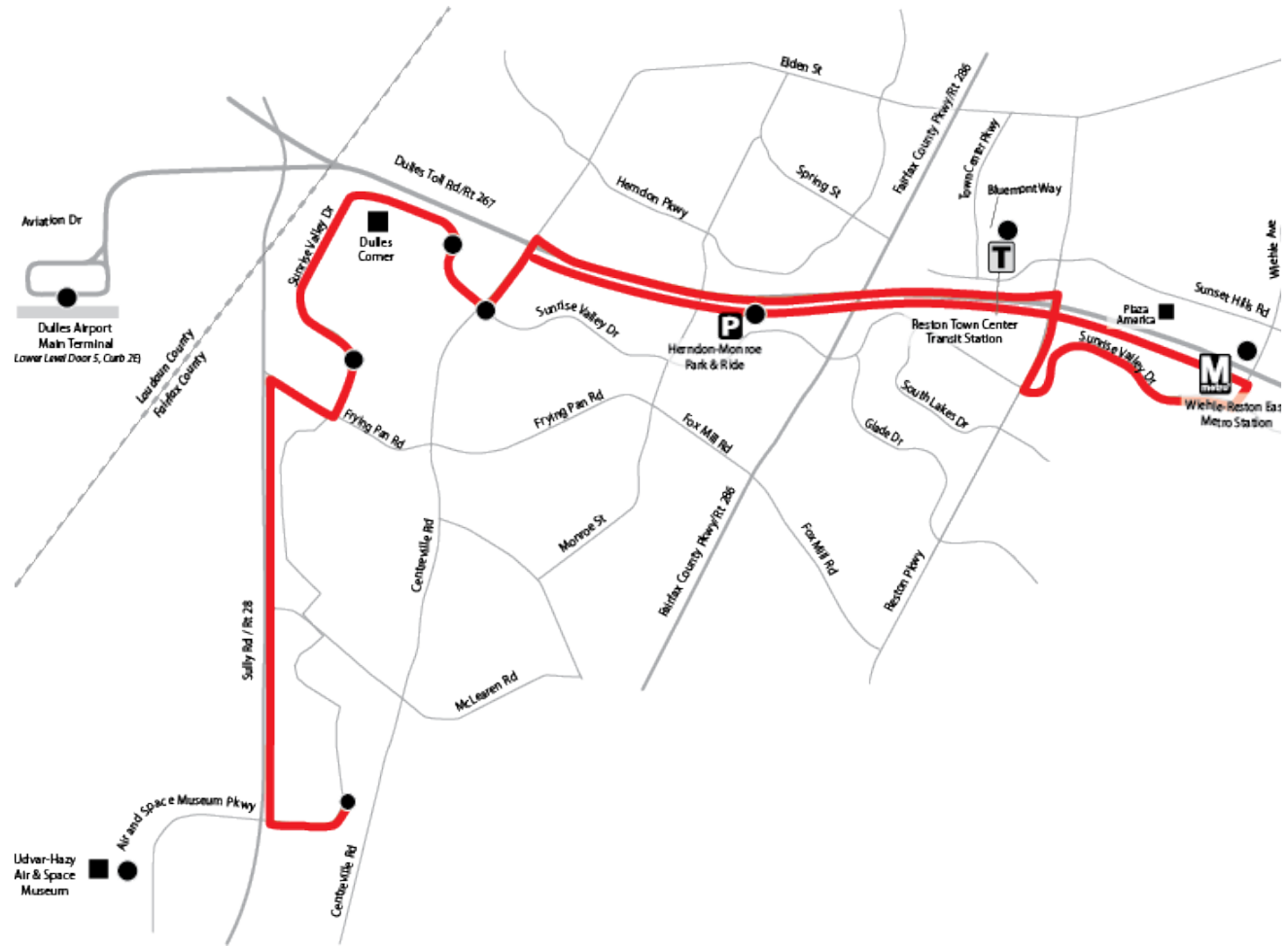
## AFTER

-  **Route 952** Sunset Hills – Dulles Airport
-  **Route 983** Dulles Airport – Udvar-Hazy Center
-  **RIBS2** Reston – South Lakes Drive – Herndon Metro & Metrorail Silver Line



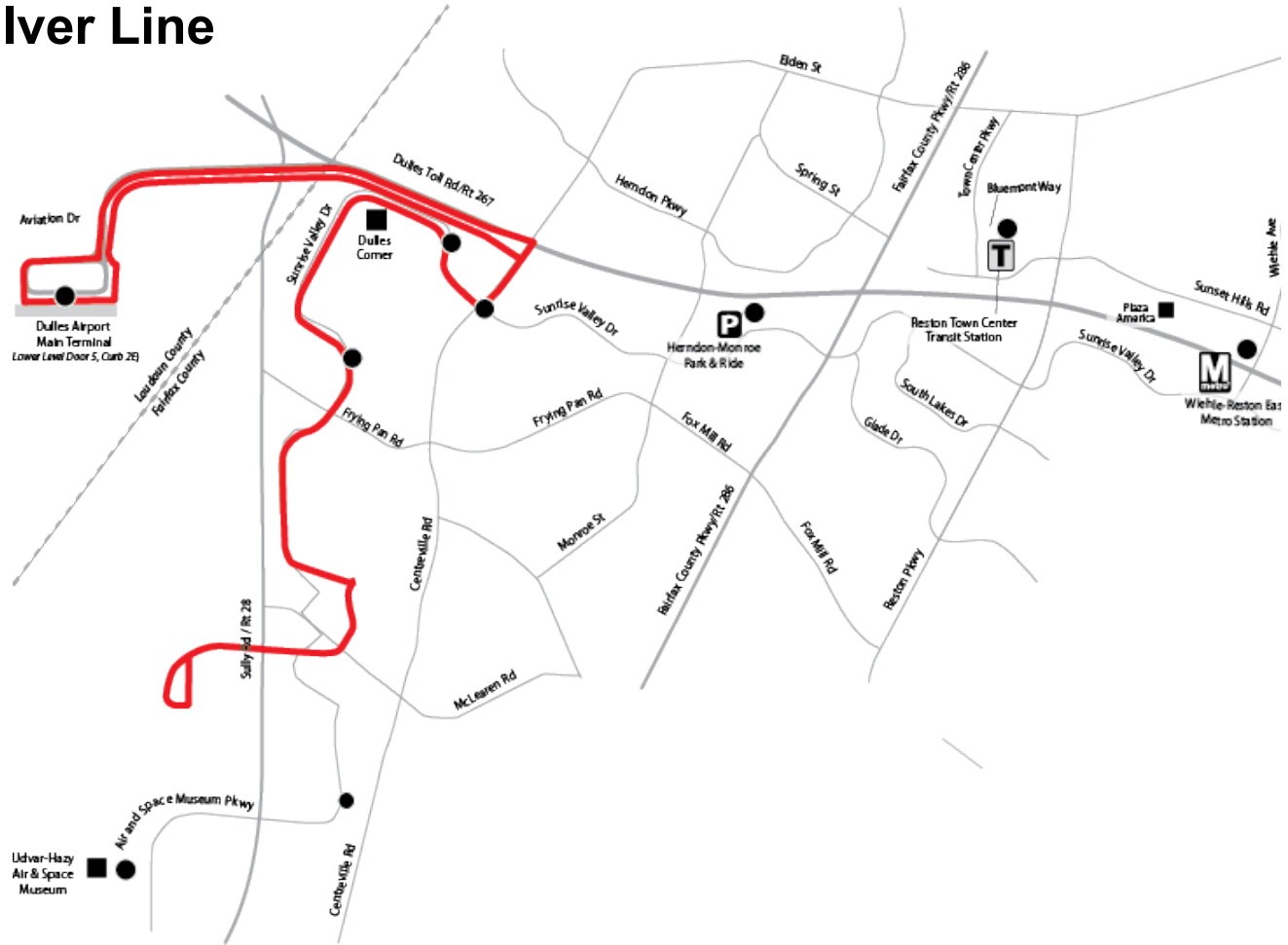


# **BEFORE** Route 985 Dulles Corner – Wall Road





# AFTER Route 983 Dulles Airport – Udvar-Hazy Center & Metrorail Silver Line





# Questions and Comments

To see new schedules and view this presentation visit  
[www.fairfaxcounty.gov/connector/herndon-reston-service-review](http://www.fairfaxcounty.gov/connector/herndon-reston-service-review)

## Contact Information

[Email: fairfaxconnector@fairfaxcounty.gov](mailto:fairfaxconnector@fairfaxcounty.gov)

Mail: Fairfax County Department of  
Transportation, Fairfax Connector,  
4050 Legato Road, Fairfax, VA 22033

Phone: Call 703-339-7200, TTY 711

Thank you for attending!

## To ask a question or provide a comment now:

- Raise your hand and the moderator will call your name and you will unmute your microphone
- If calling in via telephone press star (\*) 5 to raise your hand and star (\*) 6 to unmute your microphone.