

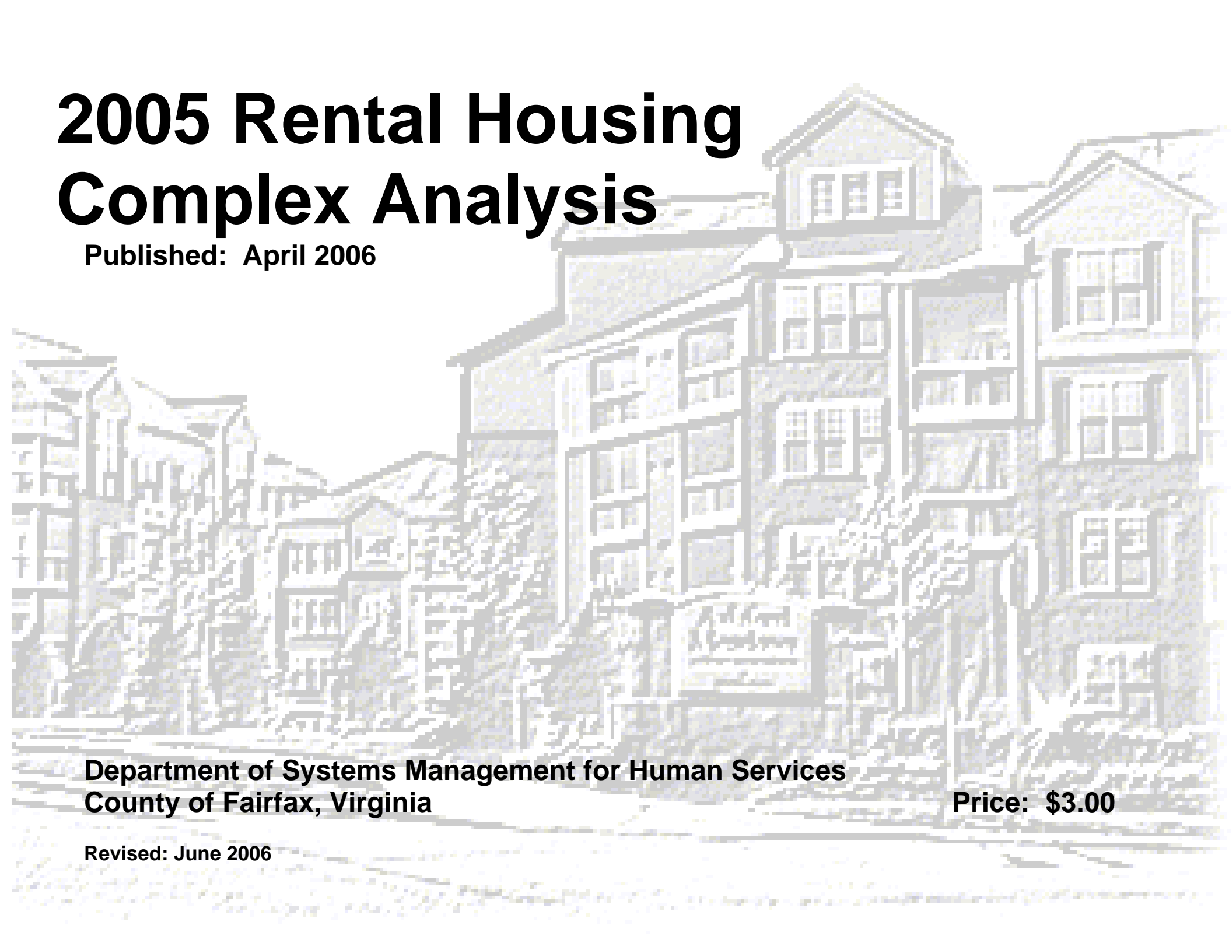
# 2005 Rental Housing Complex Analysis

Published: April 2006

Department of Systems Management for Human Services  
County of Fairfax, Virginia

Price: \$3.00

Revised: June 2006



# Rental Housing Complex Analysis 2005

## Fairfax County Board of Supervisors

**Gerald E. Connolly**  
*Chairman*

**Sharon Bulova**  
*Braddock District*

**Dana Kauffman**  
*Lee District*

**Linda Q. Smyth**  
*Providence District*

**Joan DuBois**  
*Dranesville District*

**Penelope A. Gross**  
*Mason District*

**Elaine McConnell**  
*Springfield District*

**Catherine M. Hudgins**  
*Hunter Mill District*

**Gerald W. Hyland**  
*Mount Vernon District*

**Michael R. Frey**  
*Sully District*

---

**Anthony H. Griffin**  
*County Executive*

**Marguerite Kiely, Director**  
**Chris Gao**  
*Department of Systems Management  
for Human Services*

A printed copy of this publication is available from:  
Fairfax County Maps and Publications Sales  
Department of Telecommunications and Consumer Services  
12000 Government Center Parkway, Suite 156  
Fairfax, VA 22035  
703-324-2974  
TTY: 711 (Virginia Relay)

---



Find us on the web:

[www.fairfaxcounty.gov/aboutfairfax/default.htm](http://www.fairfaxcounty.gov/aboutfairfax/default.htm)

---

In accordance with the Americans with Disabilities Act (ADA), this document will be provided in alternative formats upon request.



# CONTENTS

I.	Rental Housing Complex Analysis Summary .....	1			
II.	Rental Housing Inventory .....	3		Average Monthly Rent by Supervisor District, Fairfax County, 2004 and 2005 .....	10
	TABLE 1. Rental Housing Complex Analysis: Inventory and Total Participants, Fairfax County, 1995 to 2005 .....	3		TABLE 12. Rental Housing Complex Analysis: Average Monthly Rent by Unit Type, Fairfax County, 2004 and 2005.....	11
III.	Vacancy Rates .....	5		TABLE 13. Rental Housing Complex Analysis: Average Monthly Rent by Structure Type, Fairfax County, 2004 and 2005 .....	11
	TABLE 2. Rental Housing Complex Analysis: Vacant Units and Vacancy Rate by Year, Fairfax County, 1995 to 2005.....	5		Appendix A: Rental Housing Data by Project Name - Market Rate Complexes, Fairfax County, Virginia, January 2005.....	13
	TABLE 3. Rental Housing Complex Analysis: Vacancy Rates by Age of Complex, Fairfax County, 2005 .....	5		Appendix B: Rental Housing Data by Project Name - Subsidized Complexes, Fairfax County, Virginia, January 2005 .....	25
	TABLE 4. Rental Housing Complex Analysis: Total Units and Vacancy Rate by Planning District, Fairfax County, 2005.....	6		Appendix C: Map of Market Rate Rental Housing: Number of Units by Supervisor District, Fairfax County, Virginia, January 2005 .....	29
	TABLE 5. Rental Housing Complex Analysis: Total Units and Vacancy Rate by Supervisor District, Fairfax County, 2005.....	6		Appendix D: Map of Subsidized Rental Housing: Number of Units by Supervisor District, Fairfax County, Virginia, January 2005 .....	31
	TABLE 6. Rental Housing Complex Analysis: Vacancy Rates by Unit Type, Fairfax County, 2005.....	7			
	TABLE 7. Rental Housing Complex Analysis: Vacancy Rates by Structure Type, Fairfax County, 2005 .....	7			
IV.	Cost of Rental Housing .....	9			
	TABLE 8. Rental Housing Complex Analysis: Average Monthly Rent by Year, Fairfax County, 1995 to 2005 .....	9			
	TABLE 9. Rental Housing Complex Analysis: Average Monthly Rent by Age of Complex, Fairfax County, 2004 and 2005.....	9			
	TABLE 10. Rental Housing Complex Analysis: Average Monthly Rent by Planning District, Fairfax County, 2004 and 2005.....	10			
	TABLE 11. Rental Housing Complex Analysis:				



# ***I. Rental Housing Complex Analysis Summary***

---

This report presents the results of the January 2005 Fairfax County Rental Housing Complex Analysis. The 2005 Rental Housing Analysis includes all privately owned rental complexes and subsidized rental complexes in Fairfax County with five or more units. The analysis supplies data as of January 2005 on the number of rental units, vacancy rates, and rental costs of all known Fairfax County rental housing complexes containing five or more units.

The report summarizes data for the county as a whole, for each planning and supervisor district, and by age of complex, type of structure, and type of unit where appropriate. The total inventory of units includes all of the complexes included in the analysis.

Data from the 2005 Rental Housing Complex Analysis indicate that the total number of rental apartments and townhouses in Fairfax County was 64,624 units in January 2005. Due to a change in methodology, this report includes publicly owned complex units which were not included in previous reports. Of the 64,624 rental units in the county in January 2005, 2,020 rental units were publicly owned. Thus, there was a decrease of 330 units on the market between January 2004 and January 2005.

Average monthly rent in the county for complexes without subsidies was \$1,202 in January 2005. This is higher than that reported in January 2004 but some of the increase is because no subsidized complexes are included in January 2005 calculation. Average monthly rent for units in subsidized rental housing complexes was \$900 in January 2005. Average monthly rent for a market rate rental housing unit in Fairfax County ranges from \$905 for efficiency units to a high of \$1,607 for four-bedroom units. Unsubsidized housing units rent rates reported are fair market rent rates as of January 2005.

The vacancy rate for all rental complexes, those with and without subsidies that provided vacancy data, is 6.8 percent, an increase of 1.2 percentage points over the January 2004 vacancy rate of 5.6 percent.





## II. Rental Housing Inventory

As of January 1, 2005 there were a total of 64,624 rental housing units in Fairfax County. Although there were 1,690 units more than shown in last year's report, much of this increase was due to a change in methodology. This report included publicly owned complex units which were not included in previous reports. There are 2,020 rental housing units that were publicly owned. Thus, there was an actual decrease of 330 rental units on the market between January 2004 and January 2005.



**TABLE 1**  
**Rental Housing Complex Analysis**  
**Inventory of Total Units**  
**Fairfax County, 1995 to 2005**

Inventory			
Year	Units	Net Change	Percent Change
1995	50,111	-73	-0.10%
1996	51,186	1,075	2.10%
1997	52,024	838	1.60%
1998	54,243	2,219	4.30%
2000	57,226	2,983	5.50%
2001	59,128	1,902	3.30%
2002	60,175	1,047	1.80%
2003	61,297	1,122	1.90%
2004	62,934	1,637	2.70%
2005	64,624	n/a <sup>1</sup>	n/a <sup>1</sup>

Source: Fairfax County Department of Systems Management for Human Services.

**Note:** Figures do not include public housing for 1995 to 2004 or units leased by individual owners. Starting in 2005 public housing units are included in the counts. No data are available for 1999.

<sup>1</sup> Due to a change in methodology in 2005, the growth in units is not comparable to previous years.



### III. Vacancy Rates

**TABLE 2**  
**Rental Housing Complex Analysis:**  
**Total Units and Vacancy Rate**  
**Fairfax County, 1995 to 2005**

Year	Units	Vacancy Rate
1995	50,111	4.9%
1996	51,186	5.4%
1997	52,024	5.0%
1998	54,243	5.5%
2000	57,226	1.6%
2001	59,128	2.5%
2002	60,175	5.5%
2003	61,297	5.6%
2004	62,934	5.6%
2005	64,624	6.8%

Source: Fairfax County Department of Systems Management for Human Services.

**Note:** Figures do not include public housing for 1995 to 2004 or units leased by individual owners. Starting in 2005 public housing units are included in the counts. No data are available for 1999.

**TABLE 3**  
**Rental Housing Complex Analysis:**  
**Vacancy Rates by Age of Complex**  
**Fairfax County, 2005**

Age of Complex	Units	Vacancy Rate
Less than 6 Years	8,121	14.7%
6 to 10 Years	5,970	6.1%
11 to 15 Years	4,582	4.8%
16 to 20 Years	7,846	4.8%
Over 20 Years	38,105	5.6%
TOTAL	64,624	6.8%

Source: Fairfax County Department of Systems Management for Human Services.

**Note:** Figures do not include units leased by individual owners. Vacancy rates are calculated on all complexes, with or without subsidies, that provided vacancy information.

**TABLE 4**  
**Rental Housing Complex Analysis:**  
**Participating Units and Vacancy Rate**  
**by Planning District**  
**Fairfax County, 2005**

Planning District	Units	Vacancy Rate
Annandale	3,873	4.5%
Bailey's	5,522	4.7%
Bull Run	6,505	5.7%
Fairfax	6,877	10.1%
Jefferson	5,613	6.2%
Lincolnia	2,448	6.4%
Lower Potomac	1,474	6.2%
McLean	3,014	5.0%
Mount Vernon	9,910	6.5%
Pohick	954	2.0%
Rose Hill	2,612	4.0%
Springfield	1,730	3.3%
Upper Potomac	11,647	9.9%
Vienna	2,445	2.2%
Fairfax County	64,624	6.8%

Source: Fairfax County Department of Systems Management for Human Services.

**Note:** Figures do not include units leased by individual owners. Vacancy rates are calculated on all complexes, with or without subsidies, that provided vacancy information.

**TABLE 5**  
**Rental Housing Complex Analysis:**  
**Total Units and Vacancy Rate**  
**by Supervisor District**  
**Fairfax County, 2005**

Supervisor District	Units	Vacancy Rate
Braddock	2,787	4.6%
Dranesville <sup>1</sup>	3,439	6.1%
Hunter Mill <sup>2</sup>	10,051	10.8%
Lee	8,547	5.1%
Mason	10,414	5.2%
Mount Vernon	7,329	6.2%
Providence	12,075	8.3%
Springfield	5,749	4.2%
Sully	4,233	6.8%
Fairfax County	64,624	6.8%

Source: Fairfax County Department of Systems Management for Human Services.

**Note:** Figures do not include units leased by individual owners. Vacancy rates are calculated on all complexes, with or without subsidies, that provided vacancy information.

<sup>1</sup> Includes the Town of Herndon.

<sup>2</sup> Includes the Town of Vienna.

**TABLE 6  
Rental Housing Complex Analysis:  
Vacancy Rates by Unit Type  
Fairfax County, 2005**

Unit Type	Units	Vacancy Rate
Efficiency	1,212	3.7%
1 Bedroom	21,810	6.9%
1 Bedroom/Den	3,873	8.6%
2 Bedrooms	28,504	6.5%
2 Bedrooms/Den	3,215	6.4%
3 Bedrooms	5,431	7.0%
3 Bedrooms/Den	193	9.0%
4 Bedrooms	386	4.3%
<b>TOTAL</b>	<b>64,624</b>	<b>6.8%</b>

Source: Fairfax County Department of Systems Management for Human Services.

**Note:** Figures do not include units leased by individual owners. Vacancy rates are calculated on all complexes, with or without subsidies, that provided vacancy information.

**TABLE 7  
Rental Housing Complex Analysis:  
Vacancy Rates by Structure Type  
Fairfax County, 2005**

Structure Type	Units	Vacancy Rate
Low-Rise	53,415	6.8%
Mid-Rise	1,761	N/A
High-Rise	5,891	6.0%
Townhouse	3,557	6.4%
<b>TOTAL</b>	<b>64,624</b>	<b>6.8%</b>

Source: Fairfax County Department of Systems Management for Human Services.

**Note:** Figures do not include units leased by individual owners. Vacancy rates are calculated on all complexes, with or without subsidies, that provided vacancy information.

Definitions:

**Low-rise or garden structure** is 1 to 4 stories.

**Mid-rise structure** is 5 to 8 stories.

**High-rise structure** is 9 or more stories.

**Townhouse** is usually a multi-story, single-family dwelling attached structure containing a common wall.



## IV. Cost of Rental Housing

**TABLE 8**  
**Rental Housing Complex Analysis:**  
**Average Monthly Rent by Year**  
**Fairfax County, 1995 to 2005**

Year	Average Monthly Rent	Percent Change
1995	\$792	3.3%
1996	\$800	1.0%
1997	\$809	4.3%
1998	\$849	6.1%
2000	\$989	16.5% <sup>1</sup>
2001	\$1,129	14.2%
2002	\$1,157	2.5%
2003	\$1,168	1.0%
2004	\$1,157	-0.9%
2005	\$1,202	n/a <sup>2</sup>

Source: Fairfax County Department of Systems Management for Human Services.

**Note:** Average monthly rents are based on units located in major rental housing complexes having five or more units and are not available for 1999. Units leased by individual owners are not included. Figures do not include public housing units for 1995 to 2004. In 2005, privately owned subsidized housing units as well as publicly owned rental units are excluded from the rent calculations.

<sup>1</sup> The 1998-2000 percent change reflects a two-year difference.

<sup>2</sup> Due to a change in methodology, the percent change from the prior year is not comparable.

**TABLE 9**  
**Rental Housing Complex Analysis:**  
**Average Monthly Rent by Age of Complex**  
**Fairfax County, 2004 and 2005**

Age of Complex	Average Monthly Rent		
	2004	2005	Percent Change
1 to 5 Years	\$1,305	\$1,361	n/a*
6 to 10 Years	\$1,258	\$1,328	n/a*
11 to 15 Years	\$1,211	\$1,358	n/a*
16 to 20 Years	\$1,197	\$1,218	n/a*
Over 20 Years	\$1,082	\$1,122	n/a*
TOTAL	\$1,157	\$1,202	n/a*

Source: Fairfax County Department of Systems Management for Human Services.

**Note:** 2005 figures do not include units leased by individual owners, public housing units, and privately owned subsidized housing complexes. 2004 figures include units leased in certain subsidized complexes.

\* Due to a change in methodology, the percent change from the prior year is not comparable.

**TABLE 10**  
**Rental Housing Complex Analysis:**  
**Average Monthly Rent by Planning District**  
**Fairfax County, 2004 and 2005**

Planning District	Average Monthly Rent		
	2004	2005	Percent Change
Annandale	\$1,148	\$1,192	n/a*
Baileys	\$1,044	\$1,113	n/a*
Bull Run	\$1,156	\$1,197	n/a*
Fairfax	\$1,230	\$1,295	n/a*
Jefferson	\$1,154	\$1,156	n/a*
Lincolnia	\$1,141	\$1,141	n/a*
Lower Potomac	\$992	\$1,016	n/a*
McLean	\$1,414	\$1,445	n/a*
Mount Vernon	\$979	\$1,006	n/a*
Pohick	\$1,219	\$1,309	n/a*
Rose Hill	\$1,286	\$1,368	n/a*
Springfield	\$1,077	\$1,169	n/a*
Upper Potomac	\$1,245	\$1,296	n/a*
Vienna	\$1,204	\$1,276	n/a*
Fairfax County	\$1,157	\$1,202	n/a*

Source: Fairfax County Department of Systems Management for Human Services.

**Note:** 2005 figures do not include units leased by individual owners, public housing units, and privately owned subsidized housing complexes. 2004 figures include units leased in certain subsidized complexes.

\* Due to a change in methodology, the percent change from the prior year is not comparable.

**TABLE 11**  
**Rental Housing Complex Analysis:**  
**Average Monthly Rent by Supervisor District**  
**Fairfax County, 2004 and 2005**

Supervisor District	Average Monthly Rent		
	2004	2005	Percent Change
Braddock	\$1,158	\$1,210	n/a*
Dranesville	\$1,253	\$1,327	n/a*
Hunter Mill	\$1,237	\$1,284	n/a*
Lee	\$1,072	\$1,136	n/a*
Mason	\$1,078	\$1,123	n/a*
Mount Vernon	\$1,025	\$1,046	n/a*
Providence	\$1,255	\$1,276	n/a*
Springfield	\$1,242	\$1,312	n/a*
Sully	\$1,105	\$1,147	n/a*
Fairfax County	\$1,157	\$1,202	n/a*

Source: Fairfax County Department of Systems Management for Human Services.

**Note:** 2005 figures do not include units leased by individual owners, public housing units, and privately owned subsidized housing complexes. 2004 figures include units leased in certain subsidized complexes.

\* Due to a change in methodology, the percent change from the prior year is not comparable.



**TABLE 12**  
**Rental Housing Complex Analysis:**  
**Average Monthly Rent by Unit Type**  
**Fairfax County, 2004 and 2005**

Unit Type	Average Rent		
	2004	2005	Percent Change
Efficiency	\$841	\$905	n/a*
1 Bedroom	\$1,005	\$1,046	n/a*
1 Bedroom/Den	\$1,154	\$1,194	n/a*
2 Bedrooms	\$1,210	\$1,259	n/a*
2 Bedrooms/Den	\$1,364	\$1,400	n/a*
3 Bedrooms	\$1,411	\$1,475	n/a*
3 Bedrooms/Den	\$1,443	\$1,467	n/a*
4 Bedrooms	\$1,540	\$1,607	n/a*
<b>TOTAL</b>	<b>\$1,157</b>	<b>\$1,202</b>	<b>n/a*</b>

Source: Fairfax County Department of Systems Management for Human Services.

**Note:** 2005 figures do not include units leased by individual owners, public housing units, and privately owned subsidized housing complexes. 2004 figures include units leased in certain subsidized complexes.

\* Due to a change in methodology, the percent change from the prior year is not comparable.

**TABLE 13**  
**Rental Housing Complex Analysis:**  
**Average Monthly Rent by Structure Type**  
**Fairfax County, 2004 and 2005**

Structure Type	Average Rent		
	2004	2005	Percent Change
Low-Rise	\$1,142	\$1,185	n/a*
Mid-Rise	\$1,124	\$1,216	n/a*
High-Rise	\$1,154	\$1,228	n/a*
Townhouse	\$1,458	\$1,516	n/a*
<b>TOTAL</b>	<b>\$1,157</b>	<b>\$1,202</b>	<b>n/a*</b>

Source: Fairfax County Department of Systems Management for Human Services.

**Note:** 2005 figures do not include units leased by individual owners, public housing units, and privately owned subsidized housing complexes. 2004 figures include units leased in certain subsidized complexes.

Definitions:

**Low-rise** or **garden structure** is 1 to 4 stories.

**Mid-rise** structure is 5 to 8 stories.

**High-rise** structure is 9 or more stories.

**Townhouse** is usually a multi-story, single-family dwelling attached structure containing a common wall.

\* Due to a change in methodology, the percent change from the prior year is not comparable.



**APPENDIX A**  
**RENTAL HOUSING DATA BY PROJECT NAME – MARKET RATE COMPLEXES**  
**FAIRFAX COUNTY, VIRGINIA**  
**JANUARY 2005**

<b>Project Name</b>	<b>Map Reference Number</b>	<b>Year Built</b>	<b>Structure Type</b>	<b>Supervisor District</b>	<b>Planning District</b>	<b>Total Units</b>
2243 HUNTINGTON AV	0831 08 0094A	1950	Low-Rise	MOUNT VERNON	Mount Vernon	23
ABBOTTS RUN	1004 01 0002	1988	Low-Rise	MOUNT VERNON	Mount Vernon	248
ALEXAN @ FFX RIDGE-TO BE CONDO	0562 01 0015C	2003	Low-Rise	PROVIDENCE	Fairfax	420
ALEXAN @ RESTON TC-TO BE CONDO	0171 16 0019	2002	Low-Rise	HUNTER MILL	Upper Potomac	365
ARCHSTONE CHARTER OAK	0172 22 0001A	1970	Low-Rise	HUNTER MILL	Upper Potomac	261
ARCHSTONE DULLES	0154 01 0022J	2000	Low-Rise	HUNTER MILL	Upper Potomac	411
ARCHSTONE ELLIPSE	0561 15 0003	1990	Low-Rise	SPRINGFIELD	Fairfax	404
ARCHSTONE FAIR LAKES	0561 08 0002	1987	Low-Rise	SPRINGFIELD	Bull Run	282
ARCHSTONE FAIRFAX	0494 01 0057B	1968	Low-Rise	PROVIDENCE	Fairfax	482
ARCHSTONE FAIRFAX	0494 01 0057B	1968	Townhouse	PROVIDENCE	Fairfax	270
ARCHSTONE GRESHAM COMMONS	0914 01 0001N	1989	Low-Rise	LEE	Rose Hill	132
ARCHSTONE KINGSTOWNE	0913 01 0063D	1989	Low-Rise	LEE	Rose Hill	358
ARCHSTONE MONUMENT PARK	0562 01 0069B	2001	Low-Rise	SPRINGFIELD	Fairfax	460
ARCHSTONE PATRIOT VILLAGE 1	0702 01 0026	1973	Low-Rise	BRADDOCK	Annandale	1,029
ARCHSTONE PATRIOT VILLAGE 1	0702 01 0026	1973	Townhouse	BRADDOCK	Annandale	36
ARCHSTONE REN-TO BE CONDO	0394 01 0178A	1987	High-Rise	PROVIDENCE	Jefferson	330
ARCHSTONE RESTON LANDING	0171 12 0008	1999	Low-Rise	HUNTER MILL	Upper Potomac	400
ARCHSTONE SPRINGFIELD STATION	0902 01 0062A	1998	Low-Rise	LEE	Springfield	631
ARCHSTONE SUSSEX COMMONS	0914 01 0001B	1991	Low-Rise	LEE	Rose Hill	424
ARCHSTONE TYSONS CORNER	0293 01 0035	1980	Low-Rise	HUNTER MILL	Vienna	217

**APPENDIX A**  
**RENTAL HOUSING DATA BY PROJECT NAME – MARKET RATE COMPLEXES**  
**FAIRFAX COUNTY, VIRGINIA**  
**JANUARY 2005**

<b>Project Name</b>	<b>Map Reference Number</b>	<b>Year Built</b>	<b>Structure Type</b>	<b>Supervisor District</b>	<b>Planning District</b>	<b>Total Units</b>
ARCHSTONE WOODLAND PARK	0163 11 0003	2000	Low-Rise	HUNTER MILL	Upper Potomac	392
ARCHSTONE WORLDGATE	0163 02 0002B	1995	Low-Rise	DRANESVILLE	Upper Potomac	320
ARROWHEAD CONDO	0394 31082241	1966	Low-Rise	PROVIDENCE	Jefferson	184
ARROWHEAD CONDO	0394 31082241	1966	Townhouse	PROVIDENCE	Jefferson	159
ASHFORD MEADOWS	0251 01 0003J	1997	Low-Rise	HUNTER MILL	Upper Potomac	440
AVALON @ AUTUMNWOODS	0551 01 0030	1989	Low-Rise	SPRINGFIELD	Bull Run	420
AVALON CRESCENT GARDENS	0294 07 B	1997	Low-Rise	PROVIDENCE	McLean	390
AVALON CRESCENT THS	0294 07 B	1997	Townhouse	PROVIDENCE	McLean	174
BAILEY HOUSE	0612 01 0070	1965	Mid-Rise	MASON	Baileys	49
BARCROFT PLAZA APTS	0614 03I 0002	1966	Low-Rise	MASON	Baileys	196
BARCROFT VIEW APTS	0614 01 0024	1963	Low-Rise	MASON	Baileys	370
BEACON HILL APT I	0922 01 0016E	1966	Low-Rise	LEE	Mount Vernon	727
BELLE HAVEN TOWERS II	0833 01 0090B	1974	High-Rise	MOUNT VERNON	Mount Vernon	569
BELVOIR PLAZA APTS	1092 02 0005	1963	Low-Rise	MOUNT VERNON	Mount Vernon	45
BENT TREE APTS	0544 01 0114	1988	Low-Rise	SULLY	Bull Run	748
BERKELEY SQUARE APTS	0383 01 0049	1966	Low-Rise	HUNTER MILL	Vienna	300
BREN MAR APTS	0811 01 0007C	1960	Low-Rise	MASON	Lincolnia	135
BROOKRIDGE @ NEWGATE	0543 01 0008A	1988	Low-Rise	SULLY	Bull Run	204
BROOKRIDGE @ NEWGATE	0543 01 0008A	1988	Townhouse	SULLY	Bull Run	48
BURKESHIRE COMMONS	0772 01 0060A	1986	Low-Rise	BRADDOCK	Pohick	360

**APPENDIX A**  
**RENTAL HOUSING DATA BY PROJECT NAME – MARKET RATE COMPLEXES**  
**FAIRFAX COUNTY, VIRGINIA**  
**JANUARY 2005**

<b>Project Name</b>	<b>Map Reference Number</b>	<b>Year Built</b>	<b>Structure Type</b>	<b>Supervisor District</b>	<b>Planning District</b>	<b>Total Units</b>
CAMBRIDGE COMMONS	0513 18 B	1952	Low-Rise	MASON	Baileys	305
CANTERBURY SQUARE	1091 01 0002	1964	Low-Rise	MOUNT VERNON	Lower Potomac	152
CARLYN HILL APTS	0621 01 0003	1962	Low-Rise	MASON	Baileys	74
CARTER LAKES 1	0181 01 0008	1979	Low-Rise	HUNTER MILL	Upper Potomac	259
CARYDALE VILLAGE THS	1012 01 0010B	1966	Townhouse	LEE	Mount Vernon	104
CAVALIER CLUB APTS W/O ARL LND	0513 01 0043	1965	High-Rise	MASON	Baileys	220
CHANTILLY CROSSING	0344 06 0075	2001	Low-Rise	SULLY	Bull Run	360
CHELSEA SQUARE APTS	0802 01 0020A	1964	Low-Rise	LEE	Springfield	166
CHERRY ARMS APTS	0933 01 0001	1965	Low-Rise	MOUNT VERNON	Mount Vernon	168
CHURCHILL APTS	0501 01 0038	1966	Low-Rise	PROVIDENCE	Jefferson	150
CIRCLE TOWERS	0484 01 0003	1973	High-Rise	PROVIDENCE	Vienna	554
CIRCLE TOWERS	0484 01 0003A1	1973	Townhouse	PROVIDENCE	Vienna	52
COLUMBIA VIEW APTS	0612 01 0068	1962	Low-Rise	MASON	Baileys	53
CORALAIN APTS	0503 01 0003A	1963	Low-Rise	MASON	Jefferson	106
COURTS OF MT VERNON	1014 01 0017B	1967	Low-Rise	MOUNT VERNON	Mount Vernon	168
CRESCENT APTS	0172 16 0001A	1967	Low-Rise	HUNTER MILL	Upper Potomac	180
DEVONSHIRE SQUARE APTS	0392 01 0050	1967	Low-Rise	PROVIDENCE	Jefferson	84
DOLLEY MADISON EAST & IV	0392 01 0067C	1968	Low-Rise	PROVIDENCE	McLean	581
DRS OFFICE + APTS	0502 01 0029	1958	Low-Rise	PROVIDENCE	Jefferson	6
DULLES GREENE-PHASE I	0152 01 0008A	2000	Low-Rise	DRANESVILLE	Upper Potomac	686

**APPENDIX A**  
**RENTAL HOUSING DATA BY PROJECT NAME – MARKET RATE COMPLEXES**  
**FAIRFAX COUNTY, VIRGINIA**  
**JANUARY 2005**

<b>Project Name</b>	<b>Map Reference Number</b>	<b>Year Built</b>	<b>Structure Type</b>	<b>Supervisor District</b>	<b>Planning District</b>	<b>Total Units</b>
DULLES GREENE-PHASE I	0161 01 0005B	2000	Townhouse	DRANESVILLE	Upper Potomac	120
DULLES TOWN CENTER PH 1	0154 01 0003D	1996	Low-Rise	HUNTER MILL	Upper Potomac	442
DUNN LORING METRO -TO BE RAZED	0492 01 0041	1968	Low-Rise	PROVIDENCE	Jefferson	17
EAST MEADOW APTS	0452 01 0037	1971	Low-Rise	SPRINGFIELD	Bull Run	150
EDSALL GARDENS	0811 06 0003	1964	Low-Rise	MASON	Lincolnia	176
EDSALL STATION APTS	0724 01 0031	1981	Low-Rise	MASON	Lincolnia	135
ELMS @ CENTREVILLE	0544 01 0083B	1988	Low-Rise	SULLY	Bull Run	268
ELMS @ KINGSTOWNE	0913 01 0063E	1987	Low-Rise	LEE	Rose Hill	294
ELMS @ OAKTON	0473 01 0030B	1987	Low-Rise	PROVIDENCE	Fairfax	313
EVERGREEN HOUSE	0604 01 0021	1977	Mid-Rise	MASON	Annandale	246
FAIR OAKS @ PENDER CREEK	0561 01 0015A	1989	Low-Rise	SPRINGFIELD	Fairfax	246
FAIRFAX CIRCLE VILLA	0483 01 0028	1974	Low-Rise	PROVIDENCE	Fairfax	330
FAIRFAX TOWERS	0403 01 0004	1978	High-Rise	PROVIDENCE	Jefferson	415
FAIRFAX VILLAGE APTS	0474 01 0019	1973	Low-Rise	PROVIDENCE	Fairfax	174
FAIRFIELD CROSSING	0494 01 0060E	1966	Low-Rise	PROVIDENCE	Jefferson	493
FAIRMONT GARDENS	0711 03 0001	1962	Low-Rise	MASON	Annandale	389
FAIRWAY APTS EAST	0172 18 0001	1969	Low-Rise	HUNTER MILL	Upper Potomac	348
FOREST GLEN PHASE I	0443 07 G1	1995	Low-Rise	SULLY	Bull Run	238
FOX MILL STATION- TO BE CONDO	0163 01 0024A2	1999	Low-Rise	HUNTER MILL	Upper Potomac	40
FOX MILL STATION- TO BE CONDO	0163 01 0024A1	1999	Townhouse	HUNTER MILL	Upper Potomac	125

**APPENDIX A**  
**RENTAL HOUSING DATA BY PROJECT NAME – MARKET RATE COMPLEXES**  
**FAIRFAX COUNTY, VIRGINIA**  
**JANUARY 2005**

<b>Project Name</b>	<b>Map Reference Number</b>	<b>Year Built</b>	<b>Structure Type</b>	<b>Supervisor District</b>	<b>Planning District</b>	<b>Total Units</b>
GOLDEN GATE APTS	0623 01 0012	1961	Low-Rise	MASON	Baileys	184
GRANDVIEW APTS B 1-5	0621 01 0008A	1962	Low-Rise	MASON	Baileys	266
HARBOR PARK APTS	0114 22 0003	1996	Low-Rise	HUNTER MILL	Upper Potomac	190
HARTLAND MANOR APTS	0492 01 0037	1967	Low-Rise	PROVIDENCE	Jefferson	60
HERNDON OAKS	0161 02 0011B	1972	Low-Rise	DRANESVILLE	Upper Potomac	184
HILLWOOD MANOR APTS	0612 11 0001	1951	Low-Rise	MASON	Baileys	171
HOLLY COURT APTS	0924 01 0021	1966	Low-Rise	LEE	Mount Vernon	89
HOLLY COURT APTS	0924 01 0021	1966	Townhouse	LEE	Mount Vernon	20
HUNTINGTON GARDENS-TO BE RAZED	0833 0207 A	1950	Low-Rise	LEE	Mount Vernon	113
HUNTINGTON GATEWAY APTS	0833 01 0076	1990	High-Rise	MOUNT VERNON	Mount Vernon	417
HUNTINGTON GATEWAY APTS	0833 01 0076	1990	Townhouse	MOUNT VERNON	Mount Vernon	26
IDYLWOOD VILLAGE II	0403 01 0005D	1971	Low-Rise	PROVIDENCE	Jefferson	396
INTERNATIONAL APTS	0162 02 0121	1962	Low-Rise	DRANESVILLE	Upper Potomac	90
JEFF @ VAN DORN-TO BE CONDO	0814 25 0006D	1995	Low-Rise	LEE	Rose Hill	362
JEFFERSON @ FAIR OAKS	0463 01 0036B	1995	Low-Rise	SPRINGFIELD	Fairfax	181
JEFFERSON GARDENS	0833 03 0018	1950	Low-Rise	LEE	Mount Vernon	135
KENDRICK COURT-SENIOR LIVING	0163 01 0038D	1999	Low-Rise	HUNTER MILL	Upper Potomac	139
KENTON CROSSING	1074 01 0017B2	2000	Low-Rise	MOUNT VERNON	Lower Potomac	248
KINGS GARDENS APTS SEC I	0824 01 0021	1965	Low-Rise	LEE	Mount Vernon	442
LAFAYETTE APTS	0924 01 0013	1966	Low-Rise	LEE	Mount Vernon	341

**APPENDIX A  
RENTAL HOUSING DATA BY PROJECT NAME – MARKET RATE COMPLEXES  
FAIRFAX COUNTY, VIRGINIA  
JANUARY 2005**

<b>Project Name</b>	<b>Map Reference Number</b>	<b>Year Built</b>	<b>Structure Type</b>	<b>Supervisor District</b>	<b>Planning District</b>	<b>Total Units</b>
LAKESIDE APTS I	0651 01 0003D	1988	Low-Rise	SULLY	Bull Run	686
LEE OVERLOOK APTS	0642 01 0005B	1994	Low-Rise	SULLY	Bull Run	196
LEE VALLEY APTS	0901 02 0113	1968	Low-Rise	LEE	Springfield	242
LINCOLN @ FAIR OAKS	0561 01 0013	1997	Low-Rise	SPRINGFIELD	Fairfax	284
LIONSGATE APT HOMES	0154 01 0022E	2000	Low-Rise	HUNTER MILL	Upper Potomac	236
LIONSGATE APT HOMES	0154 01 0022E	2000	Townhouse	HUNTER MILL	Upper Potomac	92
LITTLE RIVER GLEN	0584 01 0041A	1990	Low-Rise	BRADDOCK	Annandale	56
MADISON RIDGE-98 RENTAL UNITS	0642 01 0038	1987	Low-Rise	SULLY	Bull Run	131
MALLARD COURTS	1013 01 0005	1973	Low-Rise	LEE	Mount Vernon	180
MANCHESTER LAKES-PH I	0913 18 0006	1999	Low-Rise	LEE	Rose Hill	252
MARGATE MANOR	0584 01 0051	1965	Low-Rise	PROVIDENCE	Fairfax	189
MAYFAIR HOUSE APTS	0504 01 0041	1965	Low-Rise	PROVIDENCE	Jefferson	208
MCNAIR FARMS APTS	0163 01 0023B	1990	Low-Rise	HUNTER MILL	Upper Potomac	283
MEADOW WOODS APT-NEW	0924 01 0020	1973	Low-Rise	LEE	Mount Vernon	231
MEADOW WOODS APT-OLD	0924 01 0019B	1964	Low-Rise	LEE	Mount Vernon	481
MERRIFIELD COMMONS	0494 01 0052	1997	Low-Rise	PROVIDENCE	Jefferson	124
MERRIFIELD VILLAGE	0492 01 0040	1968	Low-Rise	PROVIDENCE	Jefferson	705
METROPOLITAN OF FAIRFAX	0163 17 0107	2004	Low-Rise	HUNTER MILL	Upper Potomac	244
MONTICELLO GARDENS	0503 01 0005B	1964	Low-Rise	MASON	Jefferson	734
MORNINGSIDE APTS	0724 01 0011	1968	Low-Rise	MASON	Lincolnia	679



**APPENDIX A  
RENTAL HOUSING DATA BY PROJECT NAME – MARKET RATE COMPLEXES  
FAIRFAX COUNTY, VIRGINIA  
JANUARY 2005**

<b>Project Name</b>	<b>Map Reference Number</b>	<b>Year Built</b>	<b>Structure Type</b>	<b>Supervisor District</b>	<b>Planning District</b>	<b>Total Units</b>
MOUNT VERNON SQUARE	0933 02020001A	1966	Low-Rise	MOUNT VERNON	Mount Vernon	1,387
MT VERNON APTS	1014 01 0009	1964	Low-Rise	LEE	Mount Vernon	146
MT VERNON GARDEN APT	0924 01 0069A	1962	Low-Rise	LEE	Mount Vernon	32
MT VERNON HOUSE	1023 01 0046C	1983	Low-Rise	MOUNT VERNON	Mount Vernon	130
MUNSON HILL TOWERS	0611 01 0011	1963	High-Rise	MASON	Baileys	279
NORTH POINT VILLAS-TO BE CONDO	0114 27 0001A	1999	Low-Rise	HUNTER MILL	Upper Potomac	106
OAK VIEW GARDENS APTS SEC.1	0614 01 0091A	1964	Low-Rise	MASON	Baileys	166
OAK VIEW GARDENS APTS SEC.2	0614 01 0091	1964	Low-Rise	MASON	Baileys	158
OAKS OF WOODLAWN	1092 01 0012	1985	Low-Rise	MOUNT VERNON	Mount Vernon	175
OAKTON PARK	0474 01 0020	1972	Low-Rise	PROVIDENCE	Fairfax	418
OLDE SALEM VILLAGE ONE	0612 01 0121	1948	Low-Rise	MASON	Baileys	412
OLDE SALEM VILLAGE ONE	0612 01 0121	1948	Townhouse	MASON	Baileys	36
ORLEANS VILLAGE SOUTH	0721 01 0044A	1965	Low-Rise	MASON	Lincolnia	499
ORLEANS VILLAGE SOUTH	0721 01 0044A	1965	Townhouse	MASON	Lincolnia	352
PARK AVENUE APTS	0104 02 0014D	1964	Low-Rise	DRANESVILLE	Upper Potomac	44
PARK PLACE @ VAN DORN	0812 01 0012D	2002	Low-Rise	LEE	Rose Hill	285
PARKRIDGE GARDENS	0162 02 0123	1989	Low-Rise	DRANESVILLE	Upper Potomac	132
PARKRIDGE GARDENS	0162 02 0123	1964	Townhouse	DRANESVILLE	Upper Potomac	12
PARKWOOD APARTMENTS	0612 14 0005	1949	Low-Rise	MASON	Baileys	221
PARLIAMENT VILLAGE-GARDEN	0711 01 0077	1971	Low-Rise	MASON	Annandale	498

**APPENDIX A  
RENTAL HOUSING DATA BY PROJECT NAME – MARKET RATE COMPLEXES  
FAIRFAX COUNTY, VIRGINIA  
JANUARY 2005**

<b>Project Name</b>	<b>Map Reference Number</b>	<b>Year Built</b>	<b>Structure Type</b>	<b>Supervisor District</b>	<b>Planning District</b>	<b>Total Units</b>
PARLIAMENT VILLAGE-HIGHRISE	0711 01 0077	1971	High-Rise	MASON	Annandale	252
PEACHTREE OF MCLEAN	0401 01 0034	1973	Mid-Rise	DRANESVILLE	McLean	340
PENDERBROOK APTS I-TO BE CONDO	0463 01 0071	1988	Low-Rise	PROVIDENCE	Fairfax	424
PINE SPRINGS GARDENS	0503 19050008	1954	Low-Rise	PROVIDENCE	Jefferson	58
PINE SPRINGS GARDENS	0503 1905 A	1954	Townhouse	PROVIDENCE	Jefferson	42
PINEWOOD PLAZA	0584 01 0048	1964	Low-Rise	PROVIDENCE	Fairfax	198
POST CORNERS @ TRINITY	0544 01 0003C	1995	Low-Rise	SULLY	Bull Run	336
POST FOREST APTS	0561 01 0024B	1989	Low-Rise	SPRINGFIELD	Fairfax	364
POST TYSONS CORNER	0293 22 0001	1989	Low-Rise	PROVIDENCE	McLean	500
PROVIDENCE HALL APTS	0484 01 0012C	1974	Low-Rise	PROVIDENCE	Vienna	196
RAVENSWORTH TOWERS	0711 09 0004C	1973	High-Rise	MASON	Annandale	219
REGENTS PARK @ METRO	0484 01 0059	1997	Low-Rise	PROVIDENCE	Vienna	552
RESERVE @ FAIRFAX CORNER	0562 01 0001C	2001	Low-Rise	SPRINGFIELD	Fairfax	652
RESTON GLEN	0261 10 0010	1974	Low-Rise	HUNTER MILL	Upper Potomac	200
RIVERSIDE PARK	0833 01 0101	1971	High-Rise	MOUNT VERNON	Mount Vernon	1,222
ROBINWOOD GARDENS	0612 01 0061	1964	Low-Rise	MASON	Baileys	58
ROLLING HILLS APTS	1012 01 0008B	1967	Low-Rise	LEE	Mount Vernon	157
RONALD MCDONALD HOUSE	0493 01 0136C	1997	Low-Rise	PROVIDENCE	Fairfax	8
ROSE HILL APTS	0823 01 0040A	1962	Low-Rise	LEE	Rose Hill	181
ROSE HILL APTS II	0823 01 0040	1964	Low-Rise	LEE	Rose Hill	264

**APPENDIX A**  
**RENTAL HOUSING DATA BY PROJECT NAME – MARKET RATE COMPLEXES**  
**FAIRFAX COUNTY, VIRGINIA**  
**JANUARY 2005**

<b>Project Name</b>	<b>Map Reference Number</b>	<b>Year Built</b>	<b>Structure Type</b>	<b>Supervisor District</b>	<b>Planning District</b>	<b>Total Units</b>
RUSSELL APARTMENTS	1013 01 0039B	1964	Low-Rise	MOUNT VERNON	Mount Vernon	9
SACRAMENTO SQUARE	1004 01 0011	1986	Low-Rise	MOUNT VERNON	Mount Vernon	215
SANGER PLACE	1074 01 0085A	1999	Low-Rise	MOUNT VERNON	Lower Potomac	182
SARATOGA SQUARE	0982 01 0013A	1986	Low-Rise	MOUNT VERNON	Pohick	78
SARATOGA SQUARE	0982 01 0013A	1986	Townhouse	MOUNT VERNON	Pohick	22
SEVEN CORNERS APTS	0513 18 E1	1952	Low-Rise	MASON	Baileys	284
SHENANDOAH CROSSING	0451 01 0014	1985	Low-Rise	SPRINGFIELD	Bull Run	640
SKYLINE TOWERS	0623 01 0009	1971	High-Rise	MASON	Baileys	940
SKYVIEW APARTMENTS	1013 01 0038	1965	Low-Rise	MOUNT VERNON	Mount Vernon	119
SPRINGFIELD CROSSING	0902 01 0056B	2001	Low-Rise	LEE	Springfield	347
SPRINGFIELD GARDENS (1951)	0803 01 0003	1951	Low-Rise	LEE	Springfield	90
SPRINGFIELD GARDENS (1964)	0803 01 0007	1964	Low-Rise	LEE	Springfield	130
SPRINGFIELD SQUARE APTS	0802 01 0019B	1968	Low-Rise	BRADDOCK	Annandale	412
ST JOHNS WOODS	0114 01 0012	1990	Low-Rise	HUNTER MILL	Upper Potomac	250
STRATFORD CROSSING I	0163 01 0037A	1996	Low-Rise	HUNTER MILL	Upper Potomac	288
STUART WOODS APTS I	0171 02 0005C	1974	Low-Rise	DRANESVILLE	Upper Potomac	450
SUMMIT FAIR LAKES	0454 01 0024F	1998	Low-Rise	SPRINGFIELD	Bull Run	494
SUMMIT FAIR LAKES	0454 01 0024F	1998	Townhouse	SPRINGFIELD	Bull Run	36
SUMMIT RESTON	0172 01 0024A	1985	Low-Rise	HUNTER MILL	Upper Potomac	418
SUMMIT SQUARE	0474 09 G1	1986	Mid-Rise	PROVIDENCE	Fairfax	252

**APPENDIX A**  
**RENTAL HOUSING DATA BY PROJECT NAME – MARKET RATE COMPLEXES**  
**FAIRFAX COUNTY, VIRGINIA**  
**JANUARY 2005**

<b>Project Name</b>	<b>Map Reference Number</b>	<b>Year Built</b>	<b>Structure Type</b>	<b>Supervisor District</b>	<b>Planning District</b>	<b>Total Units</b>
SUMMIT WALK	0474 01 0028A	1987	Low-Rise	PROVIDENCE	Fairfax	114
SUNSET KNOLLS	0543 01 0002	1970	Low-Rise	SULLY	Bull Run	144
SUNSET PARK APTS	0614 17 B	1962	Low-Rise	MASON	Baileys	90
THE APARTMENTS AT NORTH POINT	0114 12 0004B2	1998	Low-Rise	HUNTER MILL	Upper Potomac	48
THE ASHBY	0302 01 0030B	1982	High-Rise	DRANESVILLE	McLean	250
THE COMMONS PH 1 THRU 3	0303 28 0005	1968	Low-Rise	PROVIDENCE	McLean	549
THE COMMONS PH 1 THRU 3	0303 28 0005	1968	Townhouse	PROVIDENCE	McLean	28
THE GLEN APTS	0501 01 0042A	1978	Low-Rise	PROVIDENCE	Jefferson	152
THE HERMITAGE APTS	0463 01 0036C	1987	Low-Rise	SPRINGFIELD	Fairfax	491
THE LEWINSVILLE	0301 30 B	1980	Low-Rise	DRANESVILLE	McLean	157
THE PRESTWICK	0513 01 0024	1962	Mid-Rise	MASON	Baileys	310
THE SPRINGS @ RESTON	0261 09 0001	1973	Low-Rise	HUNTER MILL	Upper Potomac	362
THE SYCAMORES APTS	0174 01 0001D	1980	Low-Rise	HUNTER MILL	Upper Potomac	185
TOWNES @ COPPER SPRINGS	0161 08 0144	1972	Townhouse	DRANESVILLE	Upper Potomac	191
TOWNES @ HERNDON CENTER	0162 02 0315	2001	Townhouse	DRANESVILLE	Upper Potomac	218
TYSONS VIEW	0403 01 0003	1966	Low-Rise	PROVIDENCE	Jefferson	312
VAN METRE DULLES COURT	0161 02 0016B	1972	Low-Rise	DRANESVILLE	Upper Potomac	180
VIENNA PARK NORTH	0491 02 0007	1963	Low-Rise	HUNTER MILL	Vienna	300
VILLAGE APTS	1091 01 0031	1957	Low-Rise	MOUNT VERNON	Lower Potomac	32
VIRGINIA VILLAGE	0723 01 0054	1966	Low-Rise	MASON	Lincolnia	344

**APPENDIX A  
RENTAL HOUSING DATA BY PROJECT NAME – MARKET RATE COMPLEXES  
FAIRFAX COUNTY, VIRGINIA  
JANUARY 2005**

<b>Project Name</b>	<b>Map Reference Number</b>	<b>Year Built</b>	<b>Structure Type</b>	<b>Supervisor District</b>	<b>Planning District</b>	<b>Total Units</b>
VISTA GARDENS APTS	0612 14 0014	1949	Low-Rise	MASON	Baileys	296
WASHINGTON AVE APTS	1014 08D 0004	1962	Low-Rise	MOUNT VERNON	Mount Vernon	23
WASHINGTON SQUARE APTS	1013 09020001B	1968	Low-Rise	MOUNT VERNON	Mount Vernon	219
WATERSIDE APTS	0171 01 0010	1985	Low-Rise	HUNTER MILL	Upper Potomac	332
WEDGEWOOD EAST APTS	0711 01 0072B	1967	Low-Rise	BRADDOCK	Annandale	123
WEDGEWOOD MANOR	0711 01 0072A	1963	Low-Rise	BRADDOCK	Annandale	125
WEDGEWOOD WEST	0702 01 0008	1967	Low-Rise	BRADDOCK	Annandale	409
WEDGEWOOD WEST	0702 01 0008	1967	Townhouse	BRADDOCK	Annandale	15
WEST FALLS STATION	0401 01 0051	1966	Low-Rise	PROVIDENCE	Jefferson	176
WEST SPRINGFIELD TERRACE	0793 05 0007A	1978	Low-Rise	SPRINGFIELD	Pohick	244
WESTFIELD VILLAGE	0443 07 H1	1988	Low-Rise	SULLY	Bull Run	228
WINDSOR AT FAIRLAKES	0454 01 0033	1988	Low-Rise	SPRINGFIELD	Bull Run	250
WINTERTHUR APTS	0261 09 0002	1973	Low-Rise	HUNTER MILL	Upper Potomac	300
WOODLAND PARK PHASE I	0163 01 0025D3	2001	Low-Rise	HUNTER MILL	Upper Potomac	493
WOODLAND PARK PHASE I	0163 01 0025D3	2001	Townhouse	HUNTER MILL	Upper Potomac	149
WOODLAWN GARDEN APTS	1013 01 0008	1963	Low-Rise	LEE	Mount Vernon	240
WOODLEY ARMS APTS	0831 08 0091B1	1963	Low-Rise	MOUNT VERNON	Mount Vernon	31
WOODS OF FAIRFAX I	1083 01 0006	1979	Low-Rise	MOUNT VERNON	Lower Potomac	312
WOODS OF FAIRFAX II	1083 01 0001A	1985	Low-Rise	MOUNT VERNON	Lower Potomac	296
WOODSIDE APTS	1083 01 0015	1987	Low-Rise	MOUNT VERNON	Lower Potomac	252

**APPENDIX A  
 RENTAL HOUSING DATA BY PROJECT NAME – MARKET RATE COMPLEXES  
 FAIRFAX COUNTY, VIRGINIA  
 JANUARY 2005**

<b>Project Name</b>	<b>Map Reference Number</b>	<b>Year Built</b>	<b>Structure Type</b>	<b>Supervisor District</b>	<b>Planning District</b>	<b>Total Units</b>
WOODWAY @ TRINITY CENTRE	0544 01 0001	1997	Low-Rise	SULLY	Bull Run	504
						<b>59,928</b>

*Note: Complexes may have multiple map reference numbers but only one map number is listed for each complex in this table.*

**APPENDIX B**  
**RENTAL HOUSING DATA BY PROJECT NAME – SUBSIDIZED COMPLEXES**  
**FAIRFAX COUNTY, VIRGINIA**  
**JANUARY 2005**

<b>Project Name</b>	<b>Map Reference Number</b>	<b>Year Built</b>	<b>Structure Type</b>	<b>Supervisor District</b>	<b>Planning District</b>	<b>Total Units</b>
ATRIUM APTS-FCRHA	0924 01 0027	1976	Low-Rise	LEE	Mount Vernon	37
AUDUBON APTS-FCRHA	1012 01 0014A	1971	Low-Rise	LEE	Mount Vernon	46
BARROS CI TH-FCRHA	0543 12 N	1983	Townhouse	SULLY	Bull Run	44
BUCKMAN ROAD APTS	1012 01 0019	1973	Low-Rise	LEE	Mount Vernon	204
BURKE LAKE GARDENS	0881 01 0011	1984	Low-Rise	SPRINGFIELD	Pohick	100
CASTELLANI MEADOWS THS-FCRHA	0544 01 0073L	1999	Townhouse	SULLY	Bull Run	48
CEDAR RIDGE APTS-FCRHA	0181 04 0014	1970	Low-Rise	HUNTER MILL	Upper Potomac	198
CHANTILLY MEWS THS	0344 07 0002A	1982	Townhouse	SULLY	Bull Run	50
CREVENNA OAK TH-FCRHA	0771 01 0005C	1979	Townhouse	BRADDOCK	Pohick	50
ELMWOOD HOUSE	0514 01 0003B	1995	Mid-Rise	MASON	Baileys	50
GREEN HILL THS	0991 01 0002B	1980	Townhouse	MOUNT VERNON	Springfield	100
GREENWOOD APTS-FCRHA	0513 18 J	1952	Low-Rise	MASON	Baileys	138
GUM SPRINGS GLEN-FCRHA	1012 01 0073	2003	Low-Rise	MOUNT VERNON	Mount Vernon	60
HARBOR HOUSE	0104 02 0014G2	1998	Low-Rise	DRANESVILLE	Upper Potomac	60
HOPKINS GLEN-TAXABLE	0501 01 0019	1969	Low-Rise	PROVIDENCE	Jefferson	91
HUNTERS WOODS FELLOWSHIP HOUSE	0261 07 0003B	1980	High-Rise	HUNTER MILL	Upper Potomac	224
HUNTING CREEK RENTAL THS	1012 12 0020	1982	Townhouse	MOUNT VERNON	Mount Vernon	35
JANNA LEE VILLAGE	1012 01 0017	1976	Low-Rise	LEE	Mount Vernon	319
KINGSLEY COMMONS THS	0503 12 0006	1949	Townhouse	PROVIDENCE	Jefferson	404
KINGSLEY PARK THS-FCRHA	0503 12 0007A	1949	Townhouse	PROVIDENCE	Jefferson	108

**APPENDIX B**  
**RENTAL HOUSING DATA BY PROJECT NAME – SUBSIDIZED COMPLEXES**  
**FAIRFAX COUNTY, VIRGINIA**  
**JANUARY 2005**

<b>Project Name</b>	<b>Map Reference Number</b>	<b>Year Built</b>	<b>Structure Type</b>	<b>Supervisor District</b>	<b>Planning District</b>	<b>Total Units</b>
LAKE ANNE FELLOWSHIP HOUSE 1	0172 01 0003	1971	Mid-Rise	HUNTER MILL	Upper Potomac	140
LAKE ANNE FELLOWSHIP HOUSE 2	0172 01 0002	1976	Mid-Rise	HUNTER MILL	Upper Potomac	100
LITTLE RIVER GLEN	0584 01 0041A	1990	Low-Rise	BRADDOCK	Annandale	64
LOCKWOOD HOUSE	0514 01 0003B	1986	Low-Rise	MASON	Baileys	100
MORRIS GLEN-FCRHA	0911 12 J	1995	Low-Rise	LEE	Rose Hill	60
MT VERNON APTS	1014 01 0009	1964	Low-Rise	LEE	Mount Vernon	37
MURRAYGATE VILLAGE-FCRHA	1012 06 0507A	1971	Low-Rise	LEE	Mount Vernon	200
OAK CREEK RENTAL THS	0481 22 0001	1981	Townhouse	PROVIDENCE	Fairfax	46
OLD MILL GARDENS-FCRHA	1092 01 0005A	1995	Low-Rise	MOUNT VERNON	Mount Vernon	48
ORRINGTON COURTS APT	0502 02 B1	1949	Low-Rise	PROVIDENCE	Jefferson	25
PARK RENTAL TH-FCRHA	0804 01 0030	1980	Townhouse	LEE	Springfield	24
PENDERBROOK APTS II-FCRHA	0463 01 0071D	1988	Low-Rise	PROVIDENCE	Fairfax	48
RAGAN OAKS-FCRHA	0463 01 0043B	1994	Low-Rise	SPRINGFIELD	Fairfax	51
RESTON TH-FCRHA	0171 01 0003E	1989	Townhouse	HUNTER MILL	Upper Potomac	30
ROBINSON SQ TH-FCRHA	0573 01 0011A	1982	Townhouse	BRADDOCK	Fairfax	46
ROSEDALE MANOR-FCRHA	0612 01 0085	1961	Low-Rise	MASON	Baileys	96
SPRING GARDENS APT	1012 01 0045	1967	Low-Rise	MOUNT VERNON	Mount Vernon	209
STONEGATE VILLAGE-FCRHA	0261 08 0002	1972	Low-Rise	HUNTER MILL	Upper Potomac	240
STRAWBRIDGE SQ THS	0723 01 0040	1980	Low-Rise	MASON	Lincolnia	42
STRAWBRIDGE SQ THS	0723 01 0040	1980	Townhouse	MASON	Lincolnia	86



**APPENDIX B**  
**RENTAL HOUSING DATA BY PROJECT NAME – SUBSIDIZED COMPLEXES**  
**FAIRFAX COUNTY, VIRGINIA**  
**JANUARY 2005**

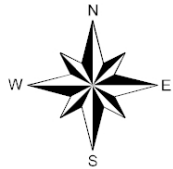
<b>Project Name</b>	<b>Map Reference Number</b>	<b>Year Built</b>	<b>Structure Type</b>	<b>Supervisor District</b>	<b>Planning District</b>	<b>Total Units</b>
SUMMIT OAK TH-FCRHA	0772 01 0044A	1981	Townhouse	BRADDOCK	Pohick	50
TAVENNER LANE APTS-FCRHA	0924 01 0023	1996	Low-Rise	LEE	Mount Vernon	24
THE LEWINSVILLE	0301 30 B	1980	Low-Rise	DRANESVILLE	McLean	5
TYSONS LANDING	0392 01 0071	1981	Low-Rise	PROVIDENCE	McLean	40
TYSONS TOWERS	0293 01 0016	1976	Mid-Rise	HUNTER MILL	Vienna	274
WESLEY AGAPE HOUSE	0562 01 0051A	1999	Low-Rise	BRADDOCK	Fairfax	12
WEST FORD THS-FCRHA	1021 01 0062A	1984	Townhouse	MOUNT VERNON	Mount Vernon	59
WEST GLADE APTS-FCRHA	0164 05 0004	1974	Low-Rise	HUNTER MILL	Upper Potomac	50
WESTMINISTER OAKS TH	0984 01 0001A	1982	Townhouse	MOUNT VERNON	Pohick	50
WEXFORD MANOR APTS	0501 01 0023	1970	Low-Rise	PROVIDENCE	Jefferson	74
						<b>4,696</b>

*Note: Complexes may have multiple map reference numbers but only one map number is listed for each complex in this table.*



# Appendix C: Market Rate Rental Housing Number of Units by Supervisor District

Fairfax County, Virginia  
January 2005


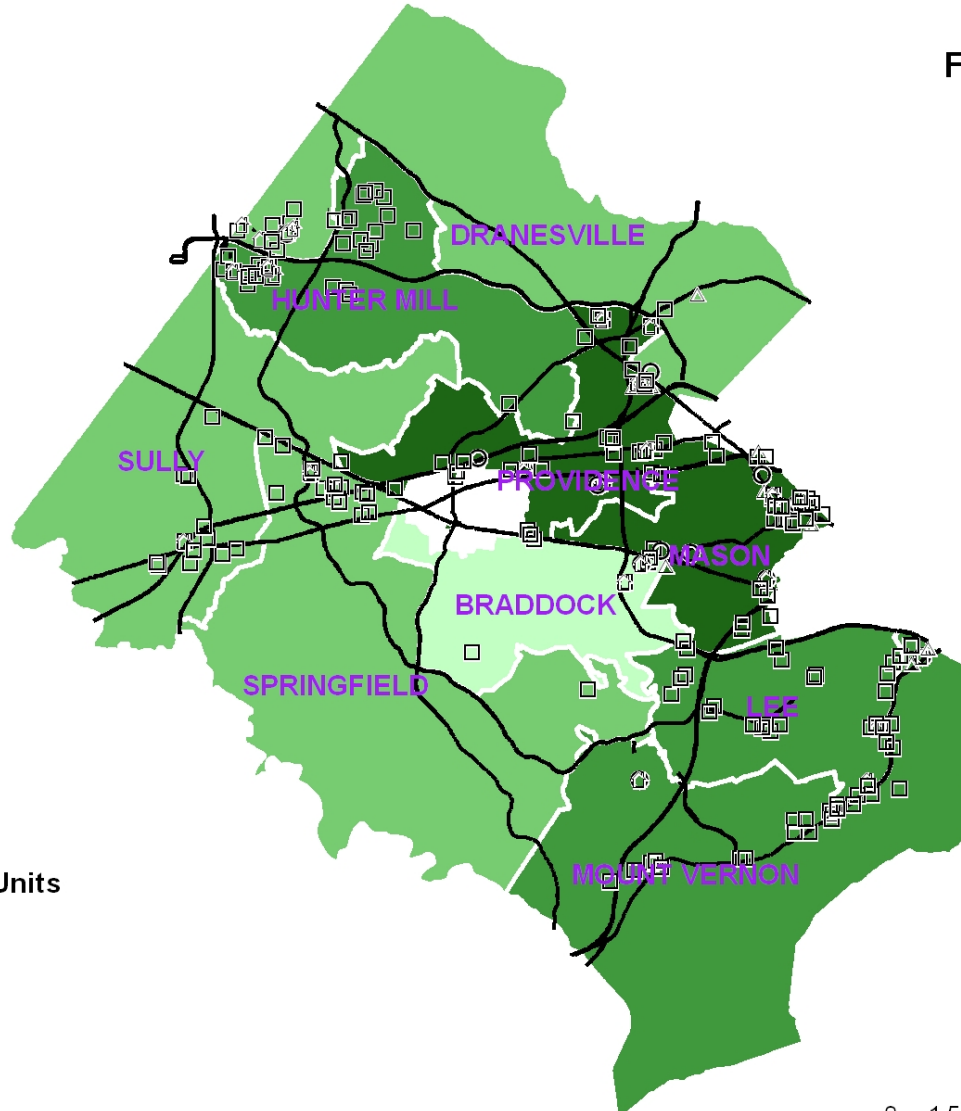


### Apartment Type

- △ High Rise
- Low Rise
- Mid Rise
- ⌄ Townhouse

### Supervisor District by # Units

- Light Green: Less than 3,000
- Medium Green: 3,000 - 6,000
- Dark Green: 6,000 - 9,000
- Very Dark Green: 9,000 - 11,239

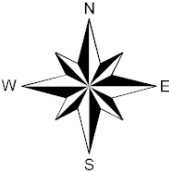


Source: Fairfax County Department of Systems Management  
for Human Services. City of Fairfax is not included



**Appendix D: Subsidized Rental Housing  
Number of Units by Supervisor District**

Fairfax County, Virginia  
January 2005


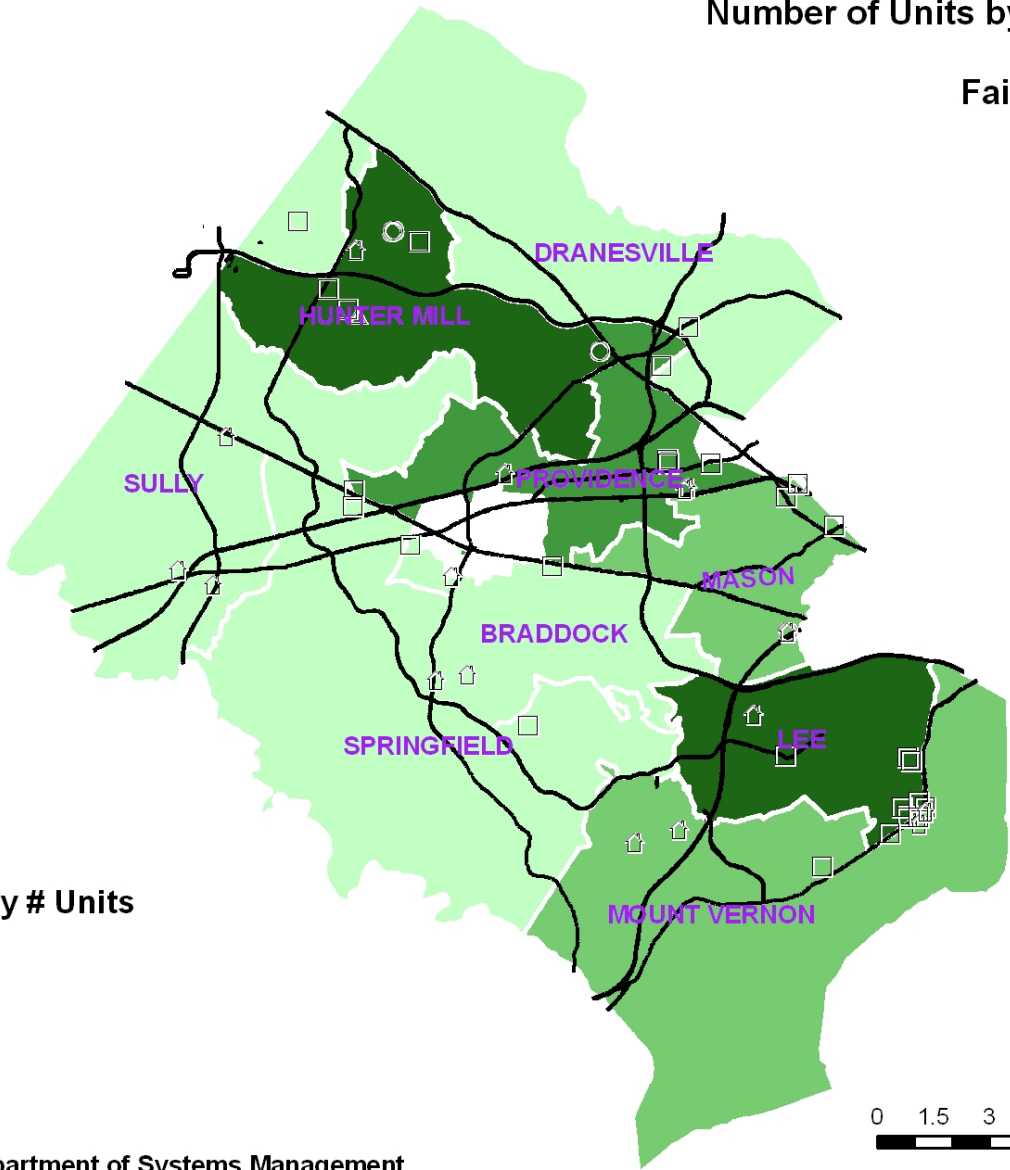


**Apartment Type**

- △ High Rise
- Low Rise
- Mid Rise
- ↑ Townhouse

**Supervisor District by # Units**

- Light Green: Less than 300
- Medium Green: 300 - 600
- Dark Green: 600 - 900
- Very Dark Green: 900 - 1,256



Source: Fairfax County Department of Systems Management for Human Services. City of Fairfax is not included



***A Publication of Fairfax County, Virginia***