



RENTAL HOUSING COMPLEX ANALYSIS 2014

*Economic, Demographic and Statistical Research
Department of Neighborhood and Community Services
County of Fairfax, Virginia*

Rental Housing Complex Analysis 2014

Fairfax County Board of Supervisors

Sharon Bulova
Chairman

John C. Cook
Braddock District

Jeffrey C. McKay
Lee District

Linda Q. Smyth
Providence District

John W. Foust
Dranesville District

Penelope A. Gross
Mason District

Pat Herrity
Springfield District

Catherine M. Hudgins
Hunter Mill District

Gerald W. Hyland
Mount Vernon District

Michael R. Frey
Sully District

Edward L. Long Jr.
County Executive

Christopher A. Leonard
Director, Department of Neighborhood and Community Services

Rental Housing Complex Analysis 2014

Prepared by:
Economic, Demographic and Statistical Research

Anne Pickford Cahill
Paul Maliszewski



Economic, Demographic and Statistical Research
Countywide Service Integration and Planning Management (CSIPM)
Department of Neighborhood and Community Services
12011 Government Center Parkway, Suite 1050
Fairfax, Virginia 22035
Email: wwwncs@fairfaxcounty.gov
Web Address: www.fairfaxcounty.gov/government/about/data

Publication Revision Date: July 2015

CONTENTS

<p>I. RENTAL HOUSING COMPLEX ANALYSIS SUMMARY ... 1</p> <p>II. RENTAL HOUSING INVENTORY2</p> <p>TABLE 1. Rental Housing Complex Analysis: Inventory of Total Units, Fairfax County, 2004 to 2014.....2</p> <p>III. VACANCY RATES3</p> <p>TABLE 2. Rental Housing Complex Analysis: Total Units and Vacancy Rate, Fairfax County, 2004 to 20143</p> <p>TABLE 3. Rental Housing Complex Analysis: Vacancy Rates by Age of Complex, Fairfax County, 20143</p> <p>TABLE 4. Rental Housing Complex Analysis: Total Units and Vacancy Rate by Planning District, Fairfax County, 2014.....4</p> <p>TABLE 5. Rental Housing Complex Analysis: Total Units and Vacancy Rate by Supervisor District, Fairfax County, 2014.....4</p> <p>TABLE 6. Rental Housing Complex Analysis: Vacancy Rates by Unit Type, Fairfax County, 20145</p> <p>TABLE 7. Rental Housing Complex Analysis: Vacancy Rates by Structure Type, Fairfax County, 20145</p> <p>IV. COST OF RENTAL HOUSING6</p> <p>TABLE 8. Rental Housing Complex Analysis: Average Monthly Rent by Year, Fairfax County, 2004 to 20146</p> <p>TABLE 9. Rental Housing Complex Analysis: Average Monthly Rent by Age of Complex, Fairfax County, 2013 and 2014.....6</p> <p>TABLE 10. Rental Housing Complex Analysis: Average Monthly Rent by Planning District, Fairfax County, 2014....7</p> <p>TABLE 11. Rental Housing Complex Analysis: Average Monthly Rent by Supervisor District, Fairfax County, 2014.7</p>	<p>TABLE 12. Rental Housing Complex Analysis: Average Monthly Rent by Unit Type, Fairfax County, 2013 and 2014 8</p> <p>TABLE 13. Rental Housing Complex Analysis: Average Monthly Rent by Structure Type, Fairfax County, 2013 and 2014 8</p> <p>V. SQUARE FOOTAGE..... 9</p> <p>TABLE 14. Rental Housing Complex Analysis: Average Square Footage by Unit Type, Fairfax County, 2014 9</p> <p>TABLE 15. Rental Housing Complex Analysis: Average Square Footage by Structure Type, Fairfax County, 2014 . 9</p> <p>TABLE 16. Rental Housing Complex Analysis: Average Square Footage by Age of Complex, Fairfax County, 2014 10</p> <p>APPENDIX A: Market Rate Rental Housing Data by Project Name, Fairfax County, Virginia, January 2014.....11</p> <p>APPENDIX B: Rental Housing Data by Project Name - Subsidized Complexes, Fairfax County, Virginia, January 2014.....21</p> <p>APPENDIX C: Map of Market Rate Rental Housing: Number of Units by Supervisor District, Fairfax County, Virginia, January 2014.....25</p> <p>APPENDIX D: Map of Subsidized Rental Housing: Number of Units by Supervisor District, Fairfax County, Virginia, January 2014.....27</p> <p>APPENDIX E: Map of Market Rate Rental Housing: Average Rent and Vacancy Rate by Planning District, Fairfax County, Virginia, January 2014.....29</p>
---	---

I. Rental Housing Complex Analysis Summary

This report presents the results of the January 2014 Fairfax County Rental Housing Complex Analysis. The Rental Housing Analysis covers the number of rental units, vacancy rates, square footage, and rental costs including all privately owned rental complexes and subsidized rental complexes in Fairfax County with five or more units. The inventory of rental units also includes condominiums where more than 90 percent of the total number of units are leased. These condominiums, however, are not included in the rent cost and vacancy analyses. The analysis supplies data as of January 2014.

The report summarizes data for the county as a whole, for each planning and supervisor district, and by age of complex, type of structure, and type of unit where appropriate. The total inventory of units includes all of the complexes included in the rent and vacancy analyses plus condominium complexes where 90 percent or more of the units are rental.

Data from the 2014 Rental Housing Complex Analysis indicate that the total number of rental complex apartments and townhouses in Fairfax County was 71,670 units in January 2014. There were 2,123 more

rental complex units in January 2014 than there were in January 2013, representing a 3.1 percent increase.

Average monthly rent in the county for complexes without rent subsidies was \$1,640 in January 2014. This is \$50 higher than that reported in January 2013, representing a 3.1 percent change.¹ The rents of these units are considered fair market rents.² The average fair market rent excludes subsidized units, affordable dwelling units, workforce housing units and senior units where rent includes meals. Average monthly rent for fair market rate rental housing units in Fairfax County ranges from \$1,273 for studio/efficiency units to a high of \$2,000 for three-bedroom with den units. Average monthly rent for units in subsidized rental housing complexes was \$1,251 in January 2014. This was a 3.0 percent increase (\$37 more) from January 2013.

The vacancy rate for all rental complexes, those with and without subsidies, was estimated to be 7.6 percent as of January 2014. The 2014 vacancy rate was 2 percentage points higher than that in 2013 (5.6 percent).

¹ Rental costs were reported for 97.2 percent of the non-subsidized Fairfax County rental units. Square footage was provided by 99.5 percent of all Fairfax County rental units. Not all rental complexes and none of the condominium complexes provided information on rental costs and vacancies. Rental costs and vacancy rates are calculated using information from those complexes that provided information. This report uses the supervisor boundaries approved April 26, 2011.

² Starting in 2012, Affordable Dwelling Units (ADUs) and Workforce Housing Units (WHUs) were excluded from the fair market rent calculation and are now captured in the subsidized rent calculation.

II. Rental Housing Inventory

As of January 1, 2014 there were a total of 71,670 rental complex housing units in Fairfax County. There was an increase of 2,123 rental units on the market between January 2013 and January 2014. This equates to a 3.1 percent increase of rental complex units during 2013.



TABLE 1
Rental Housing Complex Analysis
Inventory of Total Units
Fairfax County, 2004 to 2014

Inventory			
Year	Units	Net Change	Percent Change
2004	62,934	1,637	2.7%
2005	63,269 ¹	n/a ²	n/a ²
2006	62,156	-1,113	-1.8%
2007	62,182	26	0.0%
2008	64,316	2,134	3.4%
2009	65,571	1,255	2.0%
2010	66,327	756	1.2%
2011	67,485 ³	1,158	1.7%
2012	68,396	911	1.3%
2013	69,547	1,151	1.7%
2014	71,670	2,123	3.1%

Source: Fairfax County Department of Neighborhood and Community Services.

Note: Figures do not include units leased by individual owners. Starting in 2005, public housing units are included in the counts.

¹ Revised number.

² Due to a change in methodology in 2005, the growth in units is not comparable to previous years.

³ Starting in 2011, units from condominiums where 90% or more of their units are leased are included.

III. Vacancy Rates

TABLE 2
Rental Housing Complex Analysis:
Total Units and Vacancy Rate
Fairfax County, 2004 to 2014

Year	Units	Vacancy Rate
2004	62,934	5.6%
2005	63,269 ¹	6.8%
2006	62,156	6.0%
2007	62,182	5.9%
2008	64,316	6.8%
2009	65,571	8.2%
2010	66,327	6.2%
2011	67,485	5.0%
2012	68,396	5.5%
2013	69,547	5.6%
2014	71,670	7.6%

Source: Fairfax County Department of Neighborhood and Community Services.

Note: Figures do not include units leased by individual owners. Starting in 2005, public housing units are included in the counts. Not all complexes provide information on vacancies. Vacancy rates are calculated using information from those complexes that provide vacancy information.

¹ Revised number.

TABLE 3
Rental Housing Complex Analysis:
Vacancy Rates by Age of Complex
Fairfax County, 2014

Age of Complex	Units	Vacancy Rate
Less than 6 Years	6,070	29.3%
6 to 10 Years	4,749	5.7%
11 to 15 Years	7,611	4.9%
16 to 20 Years	4,841	5.3%
Over 20 Years	48,399	5.6%
Fairfax County	71,670	7.6%

Source: Fairfax County Department of Neighborhood and Community Services.

Note: Figures do not include units leased by individual owners. Vacancy rates are calculated on all complexes, with or without subsidies. Not all complexes provide information on vacancies. Vacancy rates are calculated using information from those complexes that provide vacancy information.

**TABLE 4
Rental Housing Complex Analysis:
Total Units and Vacancy Rate
by Planning District
Fairfax County, 2014**

Planning District	Units	Vacancy Rate
Annandale	3,963	3.9%
Baileys	5,878	3.2%
Bull Run	6,265	6.2%
Fairfax	7,803	5.1%
Jefferson	7,353	18.4%
Lincolnia	2,949	12.7%
Lower Potomac	1,698	7.0%
McLean	3,297	8.3%
Mount Vernon	10,851	5.2%
Pohick	954	3.5%
Rose Hill	2,607	6.4%
Springfield	1,732	4.3%
Upper Potomac	13,099	8.2%
Vienna	3,221	5.2%
Fairfax County	71,670	7.6%

Source: Fairfax County Department of Neighborhood and Community Services.

Note: Figures do not include units leased by individual owners. Vacancy rates are calculated on all complexes, with or without subsidies, which provided vacancy information.

**TABLE 5
Rental Housing Complex Analysis:
Total Units and Vacancy Rate
by Supervisor District
Fairfax County, 2014**

Supervisor District	Units	Vacancy Rate
Braddock	5,079	5.0%
Dranesville ¹	6,267	4.6%
Hunter Mill ²	8,519	10.0%
Lee	8,789	4.8%
Mason	11,943	6.3%
Mount Vernon	8,249	6.5%
Providence	14,110	12.3%
Springfield	4,721	5.4%
Sully	3,993	6.4%
Fairfax County	71,670	7.6%

Source: Fairfax County Department of Neighborhood and Community Services.

Note: Figures do not include units leased by individual owners. Vacancy rates are calculated on all complexes, with or without subsidies, which provided vacancy information.

¹ Includes the Town of Herndon.

² Includes the Town of Vienna.

**TABLE 6
Rental Housing Complex Analysis:
Vacancy Rates by Unit Type
Fairfax County, 2014**

Unit Type	Units	Vacancy Rate
Studio/Efficiency	1,681	15.6%
1 Bedroom	25,218	8.7%
1 Bedroom/Den	4,018	8.7%
2 Bedrooms	30,310	7.0%
2 Bedrooms/Den	4,141	9.0%
3 Bedrooms	5,666	4.4%
3 Bedrooms/Den	330	3.9%
4 Bedrooms	306	0.8%
Fairfax County	71,670	7.6%

Source: Fairfax County Department of Neighborhood and Community Services.

Note: Figures do not include units leased by individual owners. Vacancy rates are calculated on all complexes, with or without subsidies, which provided vacancy information. Vacancy rates are provided by complex. Vacancy rates are assumed to be the same for each unit type per complex.

**TABLE 7
Rental Housing Complex Analysis:
Vacancy Rates by Structure Type
Fairfax County, 2014**

Structure Type	Units	Vacancy Rate
Low-Rise	57,107	5.5%
Mid-Rise	4,617	24.5%
High-Rise	6,539	24.1%
Townhouse	3,407	5.0%
Fairfax County	71,670	7.6%

Source: Fairfax County Department of Neighborhood and Community Services.

Note: Figures do not include units leased by individual owners. Vacancy rates are calculated on all complexes, with or without subsidies, which provided vacancy information.

Definitions:

Low-rise or garden structure is 1 to 4 stories.

Mid-rise structure is 5 to 8 stories.

High-rise structure is 9 or more stories.

Townhouse is usually a multi-story, single-family dwelling attached structure containing a common wall.

IV. Cost of Rental Housing

TABLE 8
Rental Housing Complex Analysis:
Average Monthly Rent by Year
Fairfax County, 2004 to 2014

Year	Average Monthly Rent	Percent Change
2004	\$1,157	-0.9%
2005	\$1,202	n/a ¹
2006	\$1,247	3.7%
2007	\$1,311	5.1%
2008	\$1,341	2.3%
2009	\$1,375	2.5%
2010	\$1,383	0.6%
2011	\$1,433	3.6%
2012	\$1,546 ²	7.9%
2013	\$1,590	2.8%
2014	\$1,640	3.1%

Source: Fairfax County Department of Neighborhood and Community Services.

Note: Average monthly rents are based on units located in major rental housing complexes having five or more units. Units leased by individual owners are not included. Privately owned subsidized housing units as well as publicly owned rental units are excluded from the rent calculations.

¹ Due to a change in methodology, the percent change from the prior year is not comparable.

² Starting in 2012, the market rate rental calculation does not include Affordable Dwelling Units (ADUs) or Workforce Housing Units (WHUs).

TABLE 9
Rental Housing Complex Analysis:
Average Monthly Rent by Age of Complex
Fairfax County, 2013 and 2014

Age of Complex	Average Monthly Rent		
	2013	2014	Percent Change
Less than One Year	N/A	\$2,189	N/A
1 to 5 Years	\$1,953	\$2,074	6.2%
6 to 10 Years	\$1,792	\$1,764	-1.6%
11 to 15 Years	\$1,707	\$1,775	4.0%
16 to 20 Years	\$1,686	\$1,719	2.0%
Over 20 Years	\$1,504	\$1,538	2.3%
Fairfax County	\$1,590	\$1,640	3.1%

Source: Fairfax County Department of Neighborhood and Community Services.

Note: Figures do not include units leased by individual owners, public housing units, and privately owned subsidized housing complexes.

TABLE 10
Rental Housing Complex Analysis:
Average Monthly Rent
by Planning District
Fairfax County, 2014

Planning District	Units	Average Monthly Rent
Annandale	3,963	\$1,619
Baileys	5,878	\$1,565
Bull Run	6,265	\$1,578
Fairfax	7,803	\$1,710
Jefferson	7,353	\$1,675
Lincolnia	2,949	\$1,611
Lower Potomac	1,698	\$1,511
McLean	3,297	\$1,929
Mount Vernon	10,851	\$1,462
Pohick	954	\$1,624
Rose Hill	2,607	\$1,750
Springfield	1,732	\$1,516
Upper Potomac	13,099	\$1,687
Vienna	3,221	\$1,727
Fairfax County	71,670	\$1,640

Source: Fairfax County Department of Neighborhood and Community Services.

Note: Figures do not include units leased by individual owners. Rental costs were reported for 97.2 percent of the non-subsidized Fairfax County rental units. Not all complexes provided information.

TABLE 11
Rental Housing Complex Analysis:
Average Monthly Rent
by Supervisor District
Fairfax County, 2014

Supervisor District	Units	Average Monthly Rent
Braddock	5,079	\$1,706
Dranesville ¹	6,267	\$1,735
Hunter Mill ²	8,519	\$1,661
Lee	8,789	\$1,536
Mason	11,943	\$1,581
Mount Vernon	8,249	\$1,509
Providence	14,110	\$1,757
Springfield	4,721	\$1,615
Sully	3,993	\$1,553
Fairfax County	71,670	\$1,640

Source: Fairfax County Department of Neighborhood and Community Services.

Note: Figures do not include units leased by individual owners. Rental costs were reported for 97.2 percent of the non-subsidized Fairfax County rental units. Not all complexes provided information.

¹ Includes the Town of Herndon.

² Includes the Town of Vienna.

TABLE 12
Rental Housing Complex Analysis:
Average Monthly Rent by Unit Type
Fairfax County, 2013 and 2014

Unit Type	Average Rent		
	2013	2014	Percent Change
Studio/Efficiency	\$1,211	\$1,273	5.1%
1 Bedroom	\$1,408	\$1,456	3.4%
1 Bedroom/Den	\$1,533	\$1,589	3.7%
2 Bedrooms	\$1,676	\$1,731	3.3%
2 Bedrooms/Den	\$1,852	\$1,873	1.1%
3 Bedrooms	\$1,915	\$1,977	3.2%
3 Bedrooms/Den	\$2,127	\$2,000	-6.0%
4 Bedrooms	\$1,952	\$1,917	-1.8%
Fairfax County	\$1,590	\$1,640	3.1%

Source: Fairfax County Department of Neighborhood and Community Services.

Note: Figures do not include units leased by individual owners, public housing units, and privately owned subsidized housing complexes.

TABLE 13
Rental Housing Complex Analysis:
Average Monthly Rent by Structure Type
Fairfax County, 2013 and 2014

Structure Type	Average Rent		
	2013	2014	Percent Change
Low-Rise	\$1,555	\$1,593	2.4%
Mid-Rise	\$2,044	\$2,046	0.1%
High-Rise	\$1,558	\$1,667	7.0%
Townhouse	\$1,843	\$1,936	5.0%
Fairfax County	\$1,590	\$1,640	3.1%

Source: Fairfax County Department of Neighborhood and Community Services.

Note: Figures do not include units leased by individual owners, public housing units, and privately owned subsidized housing complexes.

Definitions:

Low-rise or **garden structure** is 1 to 4 stories.

Mid-rise structure is 5 to 8 stories.

High-rise structure is 9 or more stories.

Townhouse is usually a multi-story, single-family dwelling attached structure containing a common wall.

V. Square Footage

TABLE 14
Rental Housing Complex Analysis:
Average Square Footage by Unit Type
Fairfax County, 2014

Unit Type	Units	Average Square Footage
Studio/Efficiency	1,681	530
1 Bedroom	25,218	729
1 Bedroom/Den	4,018	875
2 Bedrooms	30,310	1,003
2 Bedrooms/Den	4,141	1,137
3 Bedrooms	5,666	1,208
3 Bedrooms/Den	330	1,274
4 Bedrooms	306	1,228
Fairfax County	71,670	914

Source: Fairfax County Department of Neighborhood and Community Services.

Note: Figures do not include units leased by individual owners. Square footage is calculated on all complexes, with or without subsidies.

TABLE 15
Rental Housing Complex Analysis:
Average Square Footage by Structure Type
Fairfax County, 2014

Structure Type	Units	Average Square Footage
Low-Rise	57,107	910
Mid-Rise	4,617	830
High-Rise	6,539	877
Townhouse	3,407	1,171
Fairfax County	71,670	914

Source: Fairfax County Department of Neighborhood and Community Services.

Note: Figures do not include units leased by individual owners. Square footage is calculated on all complexes, with or without subsidies.

Definitions:

Low-rise or garden structure is 1 to 4 stories.

Mid-rise structure is 5 to 8 stories.

High-rise structure is 9 or more stories.

Townhouse is usually a multi-story, single-family dwelling attached structure containing a common wall.

TABLE 16
Rental Housing Complex Analysis:
Average Square Footage by Age of Complex
Fairfax County, 2014

Age of Complex	Units	Average Square Footage
Less than 6 Years	6,070	917
6 to 10 Years	4,749	951
11 to 15 Years	7,611	1,029
16 to 20 Years	4,841	975
Over 20 Years	48,399	886
Fairfax County	71,670	914

Source: Fairfax County Department of Neighborhood and Community Services.

Note: Figures do not include units leased by individual owners. Square footage calculated on all complexes, with or without subsidies.

APPENDIX A
MARKET RATE RENTAL HOUSING DATA BY PROJECT NAME
FAIRFAX COUNTY, VIRGINIA
JANUARY 2014

Project Name	Map Reference Number	Year Built	Structure Type	Supervisor District	Planning District	Total Units
2243 HUNTINGTON AV	0831 08 0094A	1950	Low-Rise	MOUNT VERNON	MOUNT VERNON	11
8 APTS	0502 01 0029	1958	Low-Rise	PROVIDENCE	JEFFERSON	8
ABBOTTS RUN	1004 01 0002	1988	Low-Rise	MOUNT VERNON	MOUNT VERNON	248
AMBERLEIGH	0494 01 0057B	1968	Low-Rise	PROVIDENCE	FAIRFAX	482
AMBERLEIGH	0494 01 0057B	1968	Townhouse	PROVIDENCE	FAIRFAX	270
ARBOR PARK SOUTH	0721 01 0044C	1965	Low-Rise	MASON	LINCOLNIA	499
ARBOR PARK SOUTH	0721 01 0044	1965	Townhouse	MASON	LINCOLNIA	352
ARBORS @ FAIR LAKES	0561 08 0002A	1987	Low-Rise	SPRINGFIELD	BULL RUN	282
ARBOR TERRACE AT HERNDON	0063 01 0011	2006	Low-Rise	DRANESVILLE	UPPER POTOMAC	80
ARCHSTONE FAIRCHASE APTS	0561 22 M	2006	Low-Rise	BRADDOCK	FAIRFAX	392
ARROWOOD PARC	0383 01 0049	1966	Low-Rise	HUNTER MILL	VIENNA	300
ASHFORD MEADOWS	0251 01 0003J	1997	Low-Rise	HUNTER MILL	UPPER POTOMAC	440
ASHTON @ DULLES CORNER APTS	0154 01 0013F1	2007	Low-Rise	DRANESVILLE	UPPER POTOMAC	453
AVALON @ PARK CREST	0294 07 E	2012	Mid-Rise	PROVIDENCE	MCLEAN	354
AVALON CRESCENT GARDENS	0294 07 B	1997	Low-Rise	PROVIDENCE	MCLEAN	384
AVALON CRESCENT THS	0294 07 B	1997	Townhouse	PROVIDENCE	MCLEAN	174
AVALON MOSAIC APTS	0493 37 D	2013	Mid-Rise	PROVIDENCE	JEFFERSON	531
AVANT IN ANNANDALE	0702 01 0026	1973	Low-Rise	BRADDOCK	ANNANDALE	1,029
AVANT IN ANNANDALE	0702 01 0026	1973	Townhouse	BRADDOCK	ANNANDALE	36
AVENIR PLACE APTS	0491 01 0027B1	2014	Mid-Rise	PROVIDENCE	JEFFERSON	249
BAILEY HOUSE	0612 01 0070	1965	Mid-Rise	MASON	BAILEYS	49
BAILEYS CROSSING APTS	0623 01 0014A	2009	Mid-Rise	MASON	BAILEYS	414
BARCROFT PLAZA APTS	0614 01 0159	1966	Low-Rise	MASON	BAILEYS	196
BARCROFT VIEW APTS	0614 01 0024	1963	Low-Rise	MASON	BAILEYS	370

APPENDIX A
MARKET RATE RENTAL HOUSING DATA BY PROJECT NAME
FAIRFAX COUNTY, VIRGINIA
JANUARY 2014

Project Name	Map Reference Number	Year Built	Structure Type	Supervisor District	Planning District	Total Units
BEACON AT GROVETON APTS/RETAIL	0931 38010001A	2012	Mid-Rise	LEE	MOUNT VERNON	290
BEACON HILL APT I	0922 01 0016D	1966	Low-Rise	LEE	MOUNT VERNON	727
BELVOIR PLAZA APTS	1092 02 0005	1963	Low-Rise	MOUNT VERNON	MOUNT VERNON	45
BENT TREE APTS	0544 01 0114A	1988	Low-Rise	SULLY	BULL RUN	748
BERKDALE (HERNDON OAKS)	0161 02 0011B	1972	Low-Rise	DRANESVILLE	UPPER POTOMAC	184
BREN MAR APTS	0811 01 0007C	1960	Low-Rise	MASON	LINCOLNIA	135
BURKESHIRE COMMONS	0772 01 0060A	1986	Low-Rise	BRADDOCK	POHICK	360
CAMDEN @ DULLES STATION APTS	0154 05 0007A1	2007	Low-Rise	DRANESVILLE	UPPER POTOMAC	382
CAMDEN @ FAIRFAX CORNER-MANOR	0562 01 0075A	2005	Low-Rise	BRADDOCK	FAIRFAX	451
CAMDEN @ FAIRFAX CORNER-MANOR	0562 01 0075A	2005	Townhouse	BRADDOCK	FAIRFAX	32
CAMDEN FAIR LAKES (WAS SUMMIT	0454 01 0024F	1998	Low-Rise	SPRINGFIELD	BULL RUN	494
CAMDEN FAIR LAKES (WAS SUMMIT	0454 01 0024F	1998	Townhouse	SPRINGFIELD	BULL RUN	36
CAMDEN MONUMENT PLACE	0463 01 0036E	2007	Low-Rise	SPRINGFIELD	FAIRFAX	368
CANTERBURY SQUARE	1091 01 0002	1964	Low-Rise	MOUNT VERNON	LOWER POTOMAC	76
CARLYN HILL APTS	0621 01 0003	1962	Low-Rise	MASON	BAILEYS	74
CARYDALE VILLAGE TH/GARDEN MIX	1012 01 0010B	1966	Townhouse	LEE	MOUNT VERNON	104
CAVALIER CLUB APTS W ARL LAND	0513 01 0043	1965	High-Rise	MASON	BAILEYS	220
CHARTER OAK	0172 22 0001A1	1970	Low-Rise	HUNTER MILL	UPPER POTOMAC	261
CHELSEA SQUARE APTS	0802 01 0020A	1964	Low-Rise	LEE	SPRINGFIELD	166
CHERRY ARMS APTS	0933 01 0001	1965	Low-Rise	MOUNT VERNON	MOUNT VERNON	168
CHURCHILL APTS	0501 01 0038	1966	Low-Rise	PROVIDENCE	JEFFERSON	150
CIMMARON OAKS	0474 25 0001	1989	Townhouse	PROVIDENCE	FAIRFAX	32
CIRCLE TOWERS	0484 01 0003A1	1973	High-Rise	PROVIDENCE	VIENNA	552
CIRCLE TOWERS	0484 01 0003	1973	Townhouse	PROVIDENCE	VIENNA	52

APPENDIX A
MARKET RATE RENTAL HOUSING DATA BY PROJECT NAME
FAIRFAX COUNTY, VIRGINIA
JANUARY 2014

Project Name	Map Reference Number	Year Built	Structure Type	Supervisor District	Planning District	Total Units
CITYSIDE AT HUNTINGTONTOWER II	0833 01 0090B	1974	High-Rise	MOUNT VERNON	MOUNT VERNON	568
COLUMBIA VIEW APTS	0612 01 0068	1962	Low-Rise	MASON	BAILEYS	53
COLVIN WOODS APTS PH 1	0181 01 0008	1979	Low-Rise	HUNTER MILL	UPPER POTOMAC	259
CORNER 4209 APTS (RIDGWOOD 2)	0562 01 0037C	2012	Mid-Rise	BRADDOCK	FAIRFAX	191
COURTS @ FAIROAKS	0561 01 0024B	1989	Low-Rise	SPRINGFIELD	FAIRFAX	364
COURTS AT DULLES	0154 01 0022J	2000	Low-Rise	DRANESVILLE	UPPER POTOMAC	412
COURTS AT HUNTINGTON STA PH 1	0833 41 C1	2009	Low-Rise	MOUNT VERNON	MOUNT VERNON	421
COURTS OF MT VERNON	1014 01 0017B	1967	Low-Rise	MOUNT VERNON	MOUNT VERNON	168
CRYSTAL WOODS APTS	0723 01 0054A	1966	Low-Rise	MASON	LINCOLNIA	344
DEVONSHIRE SQUARE APTS	0392 01 0050	1967	Low-Rise	PROVIDENCE	JEFFERSON	83
DOLLEY MADISON EAST & IV	0392 01 0067C	1968	Low-Rise	PROVIDENCE	MCLEAN	581
DULLES GREENE-PHASE I	0152 01 0008A	2000	Low-Rise	DRANESVILLE	UPPER POTOMAC	686
DULLES GREENE-PHASE I	0161 01 0005B	2000	Townhouse	DRANESVILLE	UPPER POTOMAC	120
DUNN LORING METRO APTS	0492 01 0041	2009	Low-Rise	PROVIDENCE	JEFFERSON	30
DWELL VIENNA METRO APTS	0484 01 0058	2007	Low-Rise	PROVIDENCE	VIENNA	249
EAST MEADOW APTS	0452 01 0037	1971	Low-Rise	SPRINGFIELD	BULL RUN	150
EAVES FAIR LAKES	0551 01 0030	1989	Low-Rise	SPRINGFIELD	BULL RUN	420
EAVES TYSONS CORNER	0293 01 0035	1980	Low-Rise	HUNTER MILL	VIENNA	217
EDGEMOORE	0913 01 0063D	1989	Low-Rise	LEE	ROSE HILL	356
EDSALL GARDENS	0811 06 0003	1964	Low-Rise	MASON	LINCOLNIA	176
ELMS @ CENTREVILLE	0544 01 0083B	1988	Low-Rise	SULLY	BULL RUN	268
ELMS @ KINGSTOWNE	0913 01 0063E	1987	Low-Rise	LEE	ROSE HILL	294
ELMS @ OAKTON	0473 01 0030B	1987	Low-Rise	PROVIDENCE	FAIRFAX	313
EQR ELLIPSE	0561 15 0003	1990	Low-Rise	BRADDOCK	FAIRFAX	404

APPENDIX A
MARKET RATE RENTAL HOUSING DATA BY PROJECT NAME
FAIRFAX COUNTY, VIRGINIA
JANUARY 2014

Project Name	Map Reference Number	Year Built	Structure Type	Supervisor District	Planning District	Total Units
EQR OAKS AT FALLS CHURCH APTS	0401 01 0044A	1966	Low-Rise	PROVIDENCE	JEFFERSON	176
EQR REGENCY PARK APTS	0543 01 0008B	1988	Low-Rise	SULLY	BULL RUN	247
EQR WATERSIDE APTS	0171 01 0010	1985	Low-Rise	HUNTER MILL	UPPER POTOMAC	276
FAIR OAKS @ PENDER CREEK APTS	0561 01 0015A	1989	Low-Rise	SPRINGFIELD	FAIRFAX	246
FAIRFAX CIRCLE VILLA	0483 01 0028	1974	Low-Rise	PROVIDENCE	FAIRFAX	330
FAIRFAX TOWERS	0403 01 0004	1978	High-Rise	PROVIDENCE	JEFFERSON	415
FAIRFAX VILLAGE APTS	0474 01 0019	1973	Low-Rise	PROVIDENCE	FAIRFAX	174
FAIRFIELD CROSSING	0494 01 0060E	1966	Low-Rise	PROVIDENCE	JEFFERSON	493
FAIRMONT GARDENS	0711 03 0001	1962	Low-Rise	MASON	ANNANDALE	389
FAIRWAY APTS EAST (FAIRWAYS I)	0172 18 0001	1969	Low-Rise	HUNTER MILL	UPPER POTOMAC	348
FALLS@FLINT HILL APTS	0474 01 0001B1	2008	Low-Rise	PROVIDENCE	FAIRFAX	246
GABLES CENTREPOINTE	0463 26 A	2011	Low-Rise	SPRINGFIELD	FAIRFAX	120
GOLDEN GATE APTS	0623 01 0012	1961	Low-Rise	MASON	BAILEYS	184
HALSTEAD DULLES	0163 03 C4	2004	Low-Rise	HUNTER MILL	UPPER POTOMAC	243
HALSTEAD SQ(LOTUS & LOFT) 1, 2	0492 01 0019A	2012	Mid-Rise	PROVIDENCE	JEFFERSON	678
HARBOR PARK APTS	0114 22 0003	1996	Low-Rise	HUNTER MILL	UPPER POTOMAC	190
HARTLAND MANOR APTS	0492 01 0037	1967	Low-Rise	PROVIDENCE	JEFFERSON	60
HILLWOOD MANOR APTS	0612 11 0001	1951	Low-Rise	MASON	BAILEYS	171
HOLLY COURT APTS	0924 01 0021	1966	Low-Rise	LEE	MOUNT VERNON	89
HOLLY COURT APTS	0924 01 0021	1966	Townhouse	LEE	MOUNT VERNON	20
HUNTINGTON GARDENS	0833 0207 A	1950	Low-Rise	LEE	MOUNT VERNON	113
HUNTINGTON GATEWAY APTS	0833 01 0076	1990	High-Rise	MOUNT VERNON	MOUNT VERNON	417
HUNTINGTON GATEWAY APTS	0833 01 0076	1990	Townhouse	MOUNT VERNON	MOUNT VERNON	26
ICON AT DULLES BUILDING I	0154 05 0002B	2014	Low-Rise	DRANESVILLE	UPPER POTOMAC	457

APPENDIX A
MARKET RATE RENTAL HOUSING DATA BY PROJECT NAME
FAIRFAX COUNTY, VIRGINIA
JANUARY 2014

Project Name	Map Reference Number	Year Built	Structure Type	Supervisor District	Planning District	Total Units
IDYLWOOD VILLAGE WEST	0403 01 0005D	1971	Low-Rise	PROVIDENCE	JEFFERSON	396
INTERNATIONAL APTS	0162 02 0121	1962	Low-Rise	DRANESVILLE	UPPER POTOMAC	90
JEFFERSON @ FAIR OAKS	0463 01 0036B	1995	Low-Rise	SPRINGFIELD	FAIRFAX	181
JEFFERSON GARDENS	0833 03 0018	1950	Low-Rise	LEE	MOUNT VERNON	67
JEFFERSON/RIDGELEIGH@VAN DORN	0812 08 0002B	1995	Low-Rise	LEE	ROSE HILL	360
KINGS GARDENS APTS SEC I	0833 01 0007A	1965	Low-Rise	LEE	MOUNT VERNON	442
KINGSLEY COMMONS THS	0503 12 0004	1949	Townhouse	PROVIDENCE	JEFFERSON	404
LAKESIDE APTS I	0651 01 0003D	1988	Low-Rise	SULLY	BULL RUN	686
LEE VALLEY APTS	0901 02 0113	1968	Low-Rise	LEE	SPRINGFIELD	242
LINCOLN @ FAIR OAKS APTS	0561 01 0013	1997	Low-Rise	SPRINGFIELD	FAIRFAX	284
LOFTS @ PARK CREST RES UNITS	0294 07 F1	2008	Mid-Rise	PROVIDENCE	MCLEAN	131
MALLARD COURTS	1013 01 0005	1973	Low-Rise	LEE	MOUNT VERNON	180
MARGATE MANOR APTS (PH 1)	0584 01 0051	1965	Low-Rise	PROVIDENCE	FAIRFAX	189
MARK AT DULLES STATION	0154 05 0002A	2006	Low-Rise	DRANESVILLE	UPPER POTOMAC	169
MAYFAIR HOUSE APTS	0504 01 0041	1965	Low-Rise	PROVIDENCE	JEFFERSON	208
MEADOW WOODS APT-NEW	0924 01 0020	1973	Low-Rise	LEE	MOUNT VERNON	231
MEADOW WOODS APT-OLD	0924 01 0019B	1964	Low-Rise	LEE	MOUNT VERNON	481
MERRIFIELD AT DUNN LORING	0492 01 0040	1968	Low-Rise	PROVIDENCE	JEFFERSON	706
METROPOLITAN OF RESTON	0171 33 0007	2006	High-Rise	HUNTER MILL	UPPER POTOMAC	289
METROPOLITAN OF LORTON	1072 18 0023	2006	Low-Rise	MOUNT VERNON	MOUNT VERNON	251
MONROE PLACE APARTMENTS	0164 23 R	2007	Low-Rise	HUNTER MILL	UPPER POTOMAC	202
MONTICELLO GARDENS	0503 01 0005B	1964	Low-Rise	MASON	JEFFERSON	734
MORNINGSIDE APTS	0724 01 0011	1968	Low-Rise	MASON	LINCOLNIA	679
MOUNT VERNON SQUARE	0933 01 0030	1966	Low-Rise	MOUNT VERNON	MOUNT VERNON	1,387

APPENDIX A
MARKET RATE RENTAL HOUSING DATA BY PROJECT NAME
FAIRFAX COUNTY, VIRGINIA
JANUARY 2014

Project Name	Map Reference Number	Year Built	Structure Type	Supervisor District	Planning District	Total Units
MT VERNON APTS	1014 01 0009	1964	Low-Rise	LEE	MOUNT VERNON	184
MUNSON HILL TOWERS	0611 01 0011	1963	High-Rise	MASON	BAILEYS	279
OAKS OF WOODLAWN	1092 01 0012	1985	Low-Rise	MOUNT VERNON	MOUNT VERNON	175
OAKTON PARK APTS	0474 01 0020	1972	Low-Rise	PROVIDENCE	FAIRFAX	418
OLDE SALEM VILLAGE ONE	0612 01 0121	1948	Low-Rise	MASON	BAILEYS	412
OLDE SALEM VILLAGE ONE	0612 01 0121	1948	Townhouse	MASON	BAILEYS	36
PARK AVENUE APTS	0104 02 0014D	1964	Low-Rise	DRANESVILLE	UPPER POTOMAC	44
PARK PLACE @ VAN DORN	0812 01 0012D	2002	Low-Rise	LEE	ROSE HILL	285
PARKRIDGE GARDENS	0162 02 0123	1989	Low-Rise	DRANESVILLE	UPPER POTOMAC	132
PARKRIDGE GARDENS	0162 02 0123	1964	Townhouse	DRANESVILLE	UPPER POTOMAC	12
PARLIAMENT VILLAGE-GARDEN	0711 01 0077	1971	Low-Rise	MASON	ANNANDALE	498
PARLIAMENT VILLAGE-HIGHRISE	0711 01 0077	1971	High-Rise	MASON	ANNANDALE	252
PEACHTREE OF MCLEAN	0401 01 0034	1973	Mid-Rise	DRANESVILLE	MCLEAN	340
PINE SPRINGS GARDENS	0503 19050008	1954	Low-Rise	PROVIDENCE	JEFFERSON	58
PINE SPRINGS GARDENS	0503 1905 A	1954	Townhouse	PROVIDENCE	JEFFERSON	42
PINEWOOD PLAZA	0584 01 0048	1964	Low-Rise	PROVIDENCE	FAIRFAX	199
POINT AT DULLES APTS	0154 01 0022E	2000	Low-Rise	DRANESVILLE	UPPER POTOMAC	236
POINT AT DULLES APTS	0154 01 0022E	2000	Townhouse	DRANESVILLE	UPPER POTOMAC	92
POINT AT MCNAIR FARMS APTS	0163 01 0023B	1990	Low-Rise	HUNTER MILL	UPPER POTOMAC	283
POST CORNERS @ TRINITY	0544 01 0003C	1995	Low-Rise	SULLY	BULL RUN	336
POST TYSONS CORNER	0293 22 0001	1989	Low-Rise	PROVIDENCE	MCLEAN	500
PROSPERITY FLATS APTS	0491 13 0013A	2013	High-Rise	PROVIDENCE	JEFFERSON	327
PROVIDENCE HALL APTS	0484 01 0012C	1974	Low-Rise	PROVIDENCE	VIENNA	196
RAVENSWORTH TOWERS	0711 09 0004C	1973	High-Rise	MASON	ANNANDALE	219

APPENDIX A
MARKET RATE RENTAL HOUSING DATA BY PROJECT NAME
FAIRFAX COUNTY, VIRGINIA
JANUARY 2014

Project Name	Map Reference Number	Year Built	Structure Type	Supervisor District	Planning District	Total Units
REGENTS PARK @ METRO	0484 01 0059	1997	Low-Rise	PROVIDENCE	VIENNA	552
RESERVE AT FAIRFAX CORNER	0562 01 0001C	2001	Low-Rise	BRADDOCK	FAIRFAX	652
RESERVE@TYSONS O.S.& HOA	0392 01 0013A3	1900	Low-Rise	PROVIDENCE	VIENNA	479
RESTON GLEN	0261 10 0010	1974	Low-Rise	HUNTER MILL	UPPER POTOMAC	200
RESTON LANDING	0171 12 0008	1999	Low-Rise	HUNTER MILL	UPPER POTOMAC	400
RIDGEWOOD BY WINDSOR APTS	0562 01 0037C	2010	Low-Rise	BRADDOCK	FAIRFAX	292
RIVERSIDE PARK	0833 01 0101	1971	High-Rise	MOUNT VERNON	MOUNT VERNON	1,222
ROLLING HILLS APTS	1012 01 0008B	1967	Low-Rise	LEE	MOUNT VERNON	157
ROSE HILL APTS	0823 01 0040A	1962	Low-Rise	LEE	ROSE HILL	181
ROSE HILL APTS II	0823 01 0040	1964	Low-Rise	LEE	ROSE HILL	263
SARATOGA SQUARE	0982 01 0013A	1986	Low-Rise	MOUNT VERNON	POHICK	100
SEVEN CORNERS APTS	0513 18 E	1952	Low-Rise	MASON	BAILEYS	284
SHENANDOAH CROSSING APTS	0451 01 0014	1985	Low-Rise	SPRINGFIELD	BULL RUN	640
SKYLINE TOWERS	0623 01 0035	1971	High-Rise	MASON	BAILEYS	940
SKYVIEW APARTMENTS	1013 01 0038	1965	Low-Rise	MOUNT VERNON	MOUNT VERNON	119
SPRINGFIELD GARDENS (1951)	0803 01 0003	1951	Low-Rise	LEE	SPRINGFIELD	90
SPRINGFIELD GARDENS (1964)	0803 01 0007	1964	Low-Rise	LEE	SPRINGFIELD	130
SPRINGFIELD SQUARE APTS	0802 01 0019B	1968	Low-Rise	BRADDOCK	ANNANDALE	412
SPRINGFIELD STATION APTS	0902 01 0062A	1998	Low-Rise	LEE	SPRINGFIELD	633
ST JOHNS WOODS	0114 01 0012	1990	Low-Rise	HUNTER MILL	UPPER POTOMAC	250
STUART WOODS APTS I	0171 02 0005C	1974	Low-Rise	DRANESVILLE	UPPER POTOMAC	450
SULLIVAN PLACE APTS	0811 01 0007H1	2006	Low-Rise	MASON	LINCOLNIA	501
SUSSEX AT KINGSTOWNE	0914 01 0001N	1991	Low-Rise	LEE	ROSE HILL	556
THE ASHBY	0302 01 0030B	1982	High-Rise	DRANESVILLE	MCLEAN	256

APPENDIX A
MARKET RATE RENTAL HOUSING DATA BY PROJECT NAME
FAIRFAX COUNTY, VIRGINIA
JANUARY 2014

Project Name	Map Reference Number	Year Built	Structure Type	Supervisor District	Planning District	Total Units
THE COMMONS (87 VACANT UNITS)	0303 28 0008	1968	Townhouse	PROVIDENCE	MCLEAN	26
THE COMMONS PH 1 THRU 3	0303 28 0008	1968	Low-Rise	PROVIDENCE	MCLEAN	511
THE EDGE AT FAIRFAX CORNER	0562 01 0069B	2001	Low-Rise	BRADDOCK	FAIRFAX	460
THE GLEN APTS	0501 01 0042A	1978	Low-Rise	PROVIDENCE	JEFFERSON	152
THE JEFFERSON	0513 01 0024	1962	Mid-Rise	MASON	BAILEYS	310
THE SPRINGS @ RESTON	0261 09 0001	1973	Low-Rise	HUNTER MILL	UPPER POTOMAC	362
THE SYCAMORES APTS	0174 01 0001D	1980	Low-Rise	HUNTER MILL	UPPER POTOMAC	185
TOWNES @ HERNDON CENTER	0162 02 0315	2001	Townhouse	DRANESVILLE	UPPER POTOMAC	218
TREVORS RUN AT DULLES CENTER	0154 01 0003C	1999	Low-Rise	DRANESVILLE	UPPER POTOMAC	170
TWO FREEDOM SQUARE	0173 10 0015	2001	High-Rise	HUNTER MILL	UPPER POTOMAC	359
TYSONS GLEN GARDEN APTS	0394 01 0184A	1966	Low-Rise	PROVIDENCE	JEFFERSON	246
TYSONS GLEN RENTAL TH	0394 01 0184A	1966	Townhouse	PROVIDENCE	JEFFERSON	97
TYSONS VIEW	0403 01 0003	1966	Low-Rise	PROVIDENCE	JEFFERSON	312
VAN METRE DULLES GLEN	0161 02 0016B	1972	Low-Rise	DRANESVILLE	UPPER POTOMAC	180
VANTAGE AT MERRIFIELD	0494 17 0100	2007	Mid-Rise	PROVIDENCE	JEFFERSON	270
VIENNA PARK NORTH	0491 02 0007	1963	Low-Rise	HUNTER MILL	VIENNA	300
VILLAGE APTS	1091 01 0031	1957	Low-Rise	MOUNT VERNON	LOWER POTOMAC	32
VISTA GARDENS APTS	0612 14 0014	1949	Low-Rise	MASON	BAILEYS	296
VISTA LAUREL HIGHLANDS	1072 12 G	2011	Low-Rise	MOUNT VERNON	LOWER POTOMAC	289
VISTA LAUREL HIGHLANDS	1072 12 G	2011	Townhouse	MOUNT VERNON	LOWER POTOMAC	11
WASHINGTON AVE APTS	1014 08D 0004	1962	Low-Rise	MOUNT VERNON	MOUNT VERNON	23
WASHINGTON SQUARE APTS	1013 09020001B	1968	Low-Rise	MOUNT VERNON	MOUNT VERNON	219
WEST SPRINGFIELD TERRACE	0793 05 0007A	1978	Low-Rise	SPRINGFIELD	POHICK	244
WESTERLY AT WORLDGATE	0163 02 0002B	1995	Low-Rise	DRANESVILLE	UPPER POTOMAC	320

APPENDIX A
MARKET RATE RENTAL HOUSING DATA BY PROJECT NAME
FAIRFAX COUNTY, VIRGINIA
JANUARY 2014

Project Name	Map Reference Number	Year Built	Structure Type	Supervisor District	Planning District	Total Units
WESTFIELD VILLAGE APTS	0443 07 H1	1988	Low-Rise	SULLY	BULL RUN	229
WHEELHOUSE APTS AT FAIR OAKS	0463 01 0036C	1987	Low-Rise	SPRINGFIELD	FAIRFAX	491
WINDSOR AT FAIRLAKES	0454 01 0033	1988	Low-Rise	SPRINGFIELD	BULL RUN	250
WINTERTHUR APTS	0261 09 0002	1973	Low-Rise	HUNTER MILL	UPPER POTOMAC	300
WOODLAND PARK	0163 11 0003	2000	Low-Rise	DRANESVILLE	UPPER POTOMAC	392
WOODLAND PARK PHASE III	0163 01 0025D3	2011	Low-Rise	HUNTER MILL	UPPER POTOMAC	595
WOODLAND PARK PHASE III	0163 01 0025D3	2011	Townhouse	HUNTER MILL	UPPER POTOMAC	158
WOODLAWN GARDEN APTS	1013 01 0008	1963	Low-Rise	LEE	MOUNT VERNON	240
WOODLEY ARMS APTS	0831 08 0091B1	1963	Low-Rise	MOUNT VERNON	MOUNT VERNON	31
WOODS OF FAIRFAX I	1083 01 0006	1979	Low-Rise	MOUNT VERNON	LOWER POTOMAC	312
WOODS OF FAIRFAX II	1083 01 0006A	1985	Low-Rise	MOUNT VERNON	LOWER POTOMAC	296
WOODSIDE APTS	1083 01 0015	1987	Low-Rise	MOUNT VERNON	LOWER POTOMAC	252
WOODWAY @ TRINITY CENTRE	0544 01 0001	1997	Low-Rise	SULLY	BULL RUN	505
						60,891

Source: Fairfax County Department of Neighborhood and Community Services, 2014 (revised).

Note: Some rental complexes are comprised of multiple land parcels and have more than one map reference number. The map reference number shown in this table may or may not refer to the primary parcel associated with the rental complex.

APPENDIX B
RENTAL HOUSING DATA BY PROJECT NAME – SUBSIDIZED COMPLEXES
FAIRFAX COUNTY, VIRGINIA
JANUARY 2014

Project Name	Map Reference Number	Year Built	Structure Type	Supervisor District	Planning District	Total Units
ATRIUM APTS-FCRHA	0924 01 0027	1976	Low-Rise	LEE	MOUNT VERNON	37
AUDUBON APTS-FCRHA	1012 01 0014A	1971	Low-Rise	LEE	MOUNT VERNON	46
BARROS CI TH-FCRHA	0543 12 N	1983	Townhouse	SULLY	BULL RUN	44
BRIARCLIFF II THS-FCRHA	0393 01 0089	1985	Townhouse	PROVIDENCE	VIENNA	20
BRIARCLIFF RENTAL TOWNHOUSES	0392 01 0030F	1981	Townhouse	PROVIDENCE	VIENNA	30
BURKE LAKE GARDENS	0881 01 0011	1984	Low-Rise	SPRINGFIELD	POHICK	100
CAROUSEL COURT APTS	0614 17 B	1962	Low-Rise	MASON	BAILEYS	90
CASTELLANI MEADOWS THS-FCRHA	0544 01 0073C	1999	Townhouse	SULLY	BULL RUN	24
CEDAR RIDGE APTS-FCRHA	0181 04 0014	1970	Low-Rise	HUNTER MILL	UPPER POTOMAC	198
CHANTILLY MEWS THS	0344 07 0002A	1982	Townhouse	SULLY	BULL RUN	50
COAN POND (UNITS IN OFF BLDG)	0473 01 0059B	1984	Low-Rise	PROVIDENCE	FAIRFAX	19
COPPERMINE PLACE-PHASE II	0163 01 0035H2	2005	Low-Rise	HUNTER MILL	UPPER POTOMAC	88
CORALAIN APTS	0503 01 0003	1963	Low-Rise	MASON	JEFFERSON	106
CREEKSIDE VILLAGE	1012 20 0065	1976	Low-Rise	LEE	MOUNT VERNON	319
CRESCENT APTS	0172 16 0001A	1967	Low-Rise	HUNTER MILL	UPPER POTOMAC	181
CREVENNA OAK TH-FCRHA LAND LEA	0771 01 0005C	1979	Townhouse	BRADDOCK	POHICK	50
DULLES TOWN CENTER PH 1	0154 01 0003D	1996	Low-Rise	DRANESVILLE	UPPER POTOMAC	272
EAST FALLS AKA FIELDS WESTOVER	0513 18 B	1952	Low-Rise	MASON	BAILEYS	305
EDSALL STATION APTS	0724 01 0031	1981	Low-Rise	MASON	LINCOLNIA	135
ELMWOOD HOUSE	0514 01 0003B	1995	Mid-Rise	MASON	BAILEYS	50
EVERGREEN HOUSE APTS	0604 01 0021	1977	Mid-Rise	MASON	ANNANDALE	246
FIELDS AT LORTON STA(KENTON X)	1074 01 0017B1	2000	Low-Rise	MOUNT VERNON	LOWER POTOMAC	248
FIELDS OF CHANTILLY APTS	0344 06 0075	2001	Low-Rise	SULLY	BULL RUN	360
FIELDS OF HERNDON	0163 01 0037A	1996	Low-Rise	HUNTER MILL	UPPER POTOMAC	288

APPENDIX B
RENTAL HOUSING DATA BY PROJECT NAME – SUBSIDIZED COMPLEXES
FAIRFAX COUNTY, VIRGINIA
JANUARY 2014

Project Name	Map Reference Number	Year Built	Structure Type	Supervisor District	Planning District	Total Units
FOREST GLEN PHASE I	0443 07 E	1995	Low-Rise	SULLY	BULL RUN	202
GRANDVIEW APTS B 1-5	0621 01 0008A	1962	Low-Rise	MASON	BAILEYS	266
GREEN HILL RENTAL THS	0991 01 0002B	1980	Townhouse	MOUNT VERNON	SPRINGFIELD	100
GREENWOOD APTS-FCRHA	0513 18 J	1952	Low-Rise	MASON	BAILEYS	138
GUM SPRINGS GLEN-FCRHA	1012 01 0073	2003	Low-Rise	MOUNT VERNON	MOUNT VERNON	60
HARBOR HOUSE	0104 02 0014G2	1998	Low-Rise	DRANESVILLE	UPPER POTOMAC	120
HOPKINS GLEN-TAXABLE	0501 01 0019	1969	Low-Rise	PROVIDENCE	JEFFERSON	91
HUNTERS WOODS FELLOWSHIP HOUSE	0261 07 0003B	1980	High-Rise	HUNTER MILL	UPPER POTOMAC	224
HUNTING CREEK RENTAL THS	1012 12 0033A	1982	Townhouse	MOUNT VERNON	MOUNT VERNON	35
ISLAND WALK TOWNHOUSES	0172 15 0041	1977	Townhouse	HUNTER MILL	UPPER POTOMAC	102
KENDRICK COURT-SENIOR APTS 62+	0163 01 0038D	1999	Low-Rise	HUNTER MILL	UPPER POTOMAC	139
KINGSLEY PARK THS-FCRHA	0503 12 0007A	1949	Townhouse	PROVIDENCE	JEFFERSON	108
LAFAYETTE APTS	0924 01 0013	1966	Low-Rise	LEE	MOUNT VERNON	341
LAKE ANNE FELLOWSHIP HOUSE 1	0172 01 0003	1971	Mid-Rise	HUNTER MILL	UPPER POTOMAC	140
LAKE ANNE FELLOWSHIP HOUSE 2	0172 01 0002	1976	Mid-Rise	HUNTER MILL	UPPER POTOMAC	100
LEE OVERLOOK APTS	0642 01 0005B	1994	Low-Rise	SULLY	BULL RUN	196
LITTLE RVR GL I & ADULT DAYCAR	0584 01 0047A1	1990	Low-Rise	BRADDOCK	ANNANDALE	210
LOCKWOOD HOUSE	0514 01 0003B	1986	Low-Rise	MASON	BAILEYS	100
MADISON RIDGE-98 RENTAL UNITS	0642 01 0038	1987	Low-Rise	SULLY	BULL RUN	98
MANCHESTER LAKES-PH I	0913 18 0007	1999	Low-Rise	LEE	ROSE HILL	252
MORRIS GLEN-FCRHA	0911 12 J	1995	Low-Rise	LEE	ROSE HILL	60
MT VERNON GARDEN APT	0924 01 0069A	1962	Low-Rise	LEE	MOUNT VERNON	34
MT VERNON HOUSE IND LIVING	1023 01 0046	1983	Low-Rise	MOUNT VERNON	MOUNT VERNON	130
MURRAYGATE VILLAGE-FCRHA	1012 06 0507A	1971	Low-Rise	LEE	MOUNT VERNON	200

APPENDIX B
RENTAL HOUSING DATA BY PROJECT NAME – SUBSIDIZED COMPLEXES
FAIRFAX COUNTY, VIRGINIA
JANUARY 2014

Project Name	Map Reference Number	Year Built	Structure Type	Supervisor District	Planning District	Total Units
OAK CREEK RENTAL THS	0481 22 0001	1981	Townhouse	PROVIDENCE	FAIRFAX	46
OAK VIEW GARDENS APTS SEC.1	0614 01 0091A	1964	Low-Rise	MASON	BAILEYS	166
OAK VIEW GARDENS APTS SEC.2	0614 01 0091	1964	Low-Rise	MASON	BAILEYS	158
OLD MILL GARDENS-FCRHA	1092 01 0005A	1995	Low-Rise	MOUNT VERNON	MOUNT VERNON	48
ORRINGTON COURTS APT	0502 02 B1	1949	Low-Rise	PROVIDENCE	JEFFERSON	25
PARK RENTAL TH-FCRHA	0804 01 0030	1980	Townhouse	LEE	SPRINGFIELD	24
PARKWOOD APARTMENTS	0612 14 0008	1949	Low-Rise	MASON	BAILEYS	221
PENDERBROOK APTS II-FCRHA	0463 01 0071D	1988	Low-Rise	PROVIDENCE	FAIRFAX	48
RAGAN OAKS-FCRHA	0463 01 0043B	1994	Low-Rise	SPRINGFIELD	FAIRFAX	51
RESIDENCES AT MONDLOCH	0924 01 0012B2	2000	Low-Rise	LEE	MOUNT VERNON	20
RESTON TH-FCRHA	0171 01 0003E	1989	Townhouse	HUNTER MILL	UPPER POTOMAC	30
ROBINSON SQ TH-FCRHA	0573 01 0011A	1982	Townhouse	BRADDOCK	FAIRFAX	46
ROSEDALE MANOR-FCRHA	0612 01 0085	1961	Low-Rise	MASON	BAILEYS	96
SACRAMENTO SQUARE	1004 01 0011	1986	Low-Rise	MOUNT VERNON	MOUNT VERNON	215
SANGER PLACE	1074 01 0085A	1999	Low-Rise	MOUNT VERNON	LOWER POTOMAC	182
SPRING GARDENS APT	1012 01 0045	1967	Low-Rise	MOUNT VERNON	MOUNT VERNON	209
SPRINGFIELD CROSSING	0902 01 0056B	2001	Low-Rise	LEE	SPRINGFIELD	347
STONEGATE VILLAGE-FCRHA	0261 08 0002	1972	Low-Rise	HUNTER MILL	UPPER POTOMAC	240
STONY BROOK APARTMENTS	1012 01 0019	1973	Low-Rise	LEE	MOUNT VERNON	204
STRAWBRIDGE SQ THS	0723 01 0040	1980	Townhouse	MASON	LINCOLNIA	128
SUMMIT OAK TH-FCRHA	0772 01 0044A	1981	Townhouse	BRADDOCK	POHICK	50
TAVENNER LANE APTS-FCRHA	0924 01 0023	1996	Low-Rise	LEE	MOUNT VERNON	24
THE APARTMENTS AT NORTH POINT	0114 12 0004B2	1998	Low-Rise	HUNTER MILL	UPPER POTOMAC	48
THE FIELDS AT MERRIFIELD	0494 01 0052	1997	Low-Rise	PROVIDENCE	JEFFERSON	124

APPENDIX B
RENTAL HOUSING DATA BY PROJECT NAME – SUBSIDIZED COMPLEXES
FAIRFAX COUNTY, VIRGINIA
JANUARY 2014

Project Name	Map Reference Number	Year Built	Structure Type	Supervisor District	Planning District	Total Units
TYSONS LANDING	0392 01 0071	1981	Low-Rise	PROVIDENCE	MCLEAN	40
TYSONS TOWERS AGE RESTR 62+	0293 01 0016	1976	Mid-Rise	HUNTER MILL	VIENNA	274
WEDGEWOOD EAST APTS	0711 01 0072B	1967	Low-Rise	MASON	ANNANDALE	123
WEDGEWOOD MANOR	0711 01 0072A	1963	Low-Rise	MASON	ANNANDALE	125
WEDGEWOOD WEST	0702 01 0008	1967	Low-Rise	MASON	ANNANDALE	409
WEDGEWOOD WEST	0702 01 0008	1967	Townhouse	MASON	ANNANDALE	15
WESLEY AGAPE HOUSE	0562 01 0051A	1999	Low-Rise	BRADDOCK	FAIRFAX	12
WEST GLADE APTS-FCRHA	0164 05 0004	1974	Low-Rise	HUNTER MILL	UPPER POTOMAC	50
WESTFORD 3 THS-FCRHA	1021 01 0062A	1984	Townhouse	MOUNT VERNON	MOUNT VERNON	105
WESTMINISTER OAKS TH	0984 01 0001A	1982	Townhouse	MOUNT VERNON	POHICK	50
WEXFORD MANOR APTS	0501 01 0023	1970	Low-Rise	PROVIDENCE	JEFFERSON	74
						10,779

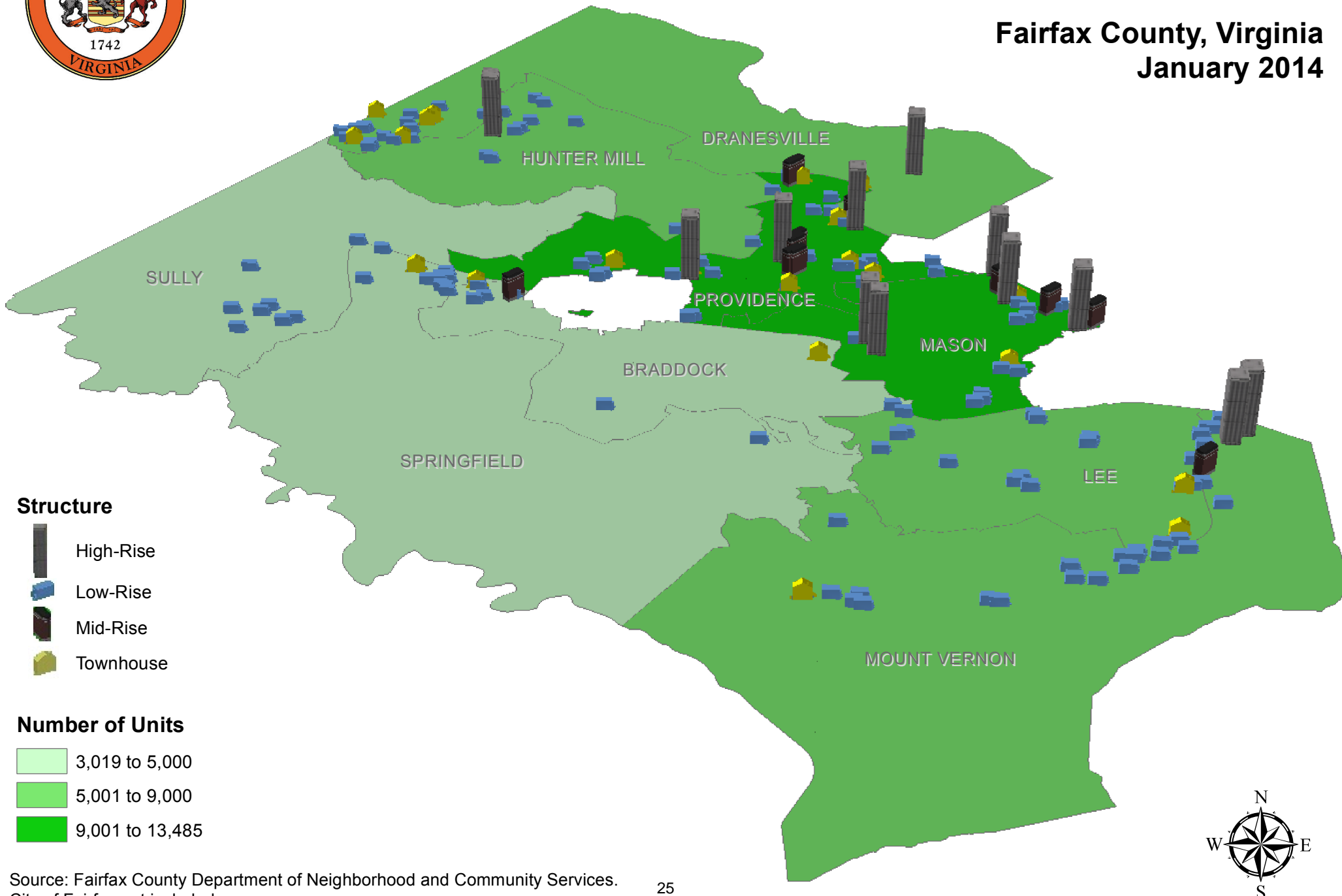
Source: Fairfax County Department of Neighborhood and Community Services, 2014 (revised).

Note: Some rental complexes are comprised of multiple land parcels and have more than one map reference number. The map reference number shown in this table may or may not refer to the primary parcel associated with the rental complex.




Appendix C: Market Rate Rental Housing: Number of Units by Supervisor District

Fairfax County, Virginia
January 2014



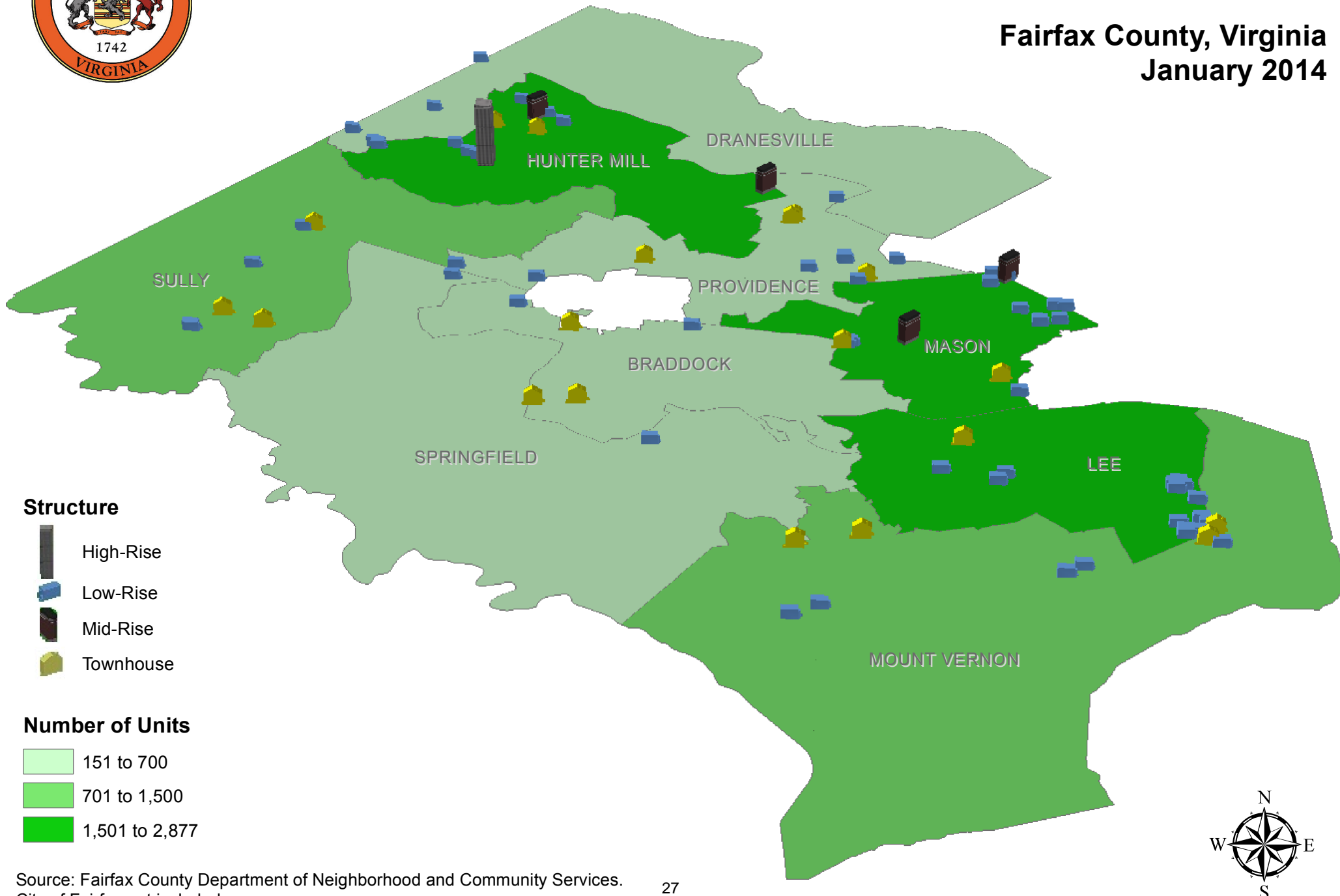
Source: Fairfax County Department of Neighborhood and Community Services.
City of Fairfax not included.






Appendix D: Subsidized Rental Housing: Number of Units by Supervisor District

Fairfax County, Virginia
January 2014



Source: Fairfax County Department of Neighborhood and Community Services.
City of Fairfax not included.



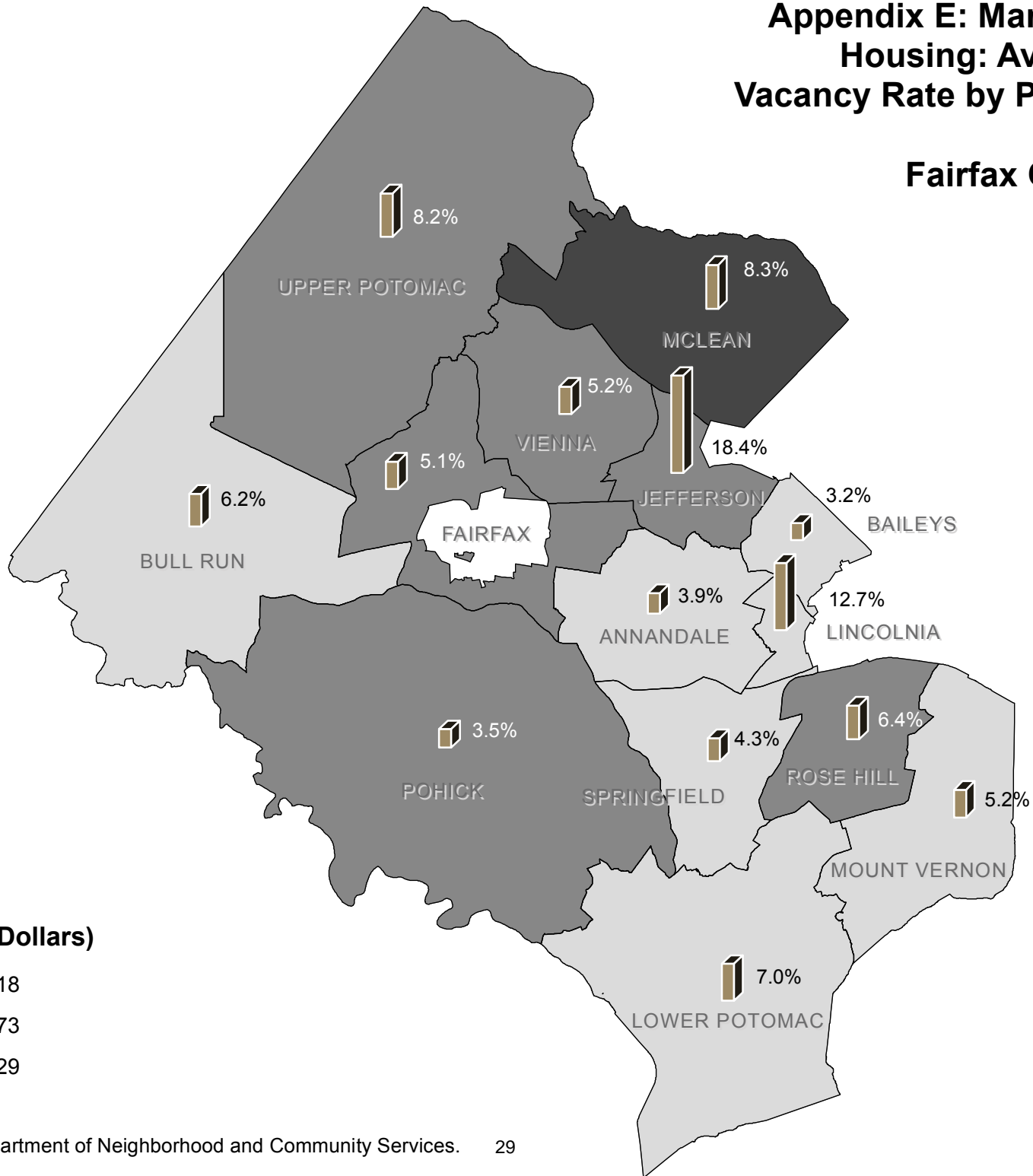
Appendix E: Market Rate Rental Housing: Average Rent and Vacancy Rate by Planning District

Fairfax County, Virginia
January 2014

Vacancy Rate



Average Rent (in Dollars)



A Fairfax County, Virginia, Publication



Find us on the Web:

<http://www.fairfaxcounty.gov/government/about/data/>



Fairfax County is committed to nondiscrimination in all county programs, services and activities. To request this information in an alternate format, call Department of Neighborhood and Community Services at (703)324-4600 or TTY: 711 (Virginia Relay).