



# **Rental Housing Complex Analysis 2023**

**County of Fairfax, Virginia**

**Economic, Demographic and Statistical Research  
Department of Management and Budget**

# Fairfax County Board of Supervisors



**Jeffrey C. McKay**  
*Chairman*

**James R. Walkinshaw**  
*Braddock District*

**Walter L. Alcorn**  
*Hunter Mill District*

**Dalia A. Palchik**  
*Providence District*

**James N. Bierman Jr.**  
*Dranesville District*

**Andres F. Jimenez**  
*Mason District*

**Pat Herrity**  
*Springfield District*

**Rodney L. Lusk**  
*Franconia District*

**Daniel G. Storck**  
*Mount Vernon District*

**Kathy L. Smith**  
*Sully District*

---

**Bryan Hill**  
*County Executive*

**Philip A. Hagen**  
*Director, Department of Management and Budget*

---



# Rental Housing Complex Analysis 2023<sup>©</sup>

Prepared by:

**Economic, Demographic and Statistical Research**

Fei Carnes

Xuemei Han



Economic, Demographic and Statistical Research  
Department of Management and Budget  
12000 Government Center Parkway, Suite 561  
Fairfax, Virginia 22035  
DMBInfo@fairfaxcounty.gov  
<https://www.fairfaxcounty.gov/demographics/>

Publication Date: September 2024

---

# CONTENTS

## I. RENTAL HOUSING COMPLEX ANALYSIS SUMMARY... 1

## II. RENTAL HOUSING INVENTORY .....2

TABLE 1. Rental Housing Complex Analysis: Inventory of Total Units, Fairfax County, 2009 to 2023.....2

## III. VACANCY RATES .....3

TABLE 2. Rental Housing Complex Analysis: Total Units and Vacancy Rate, Fairfax County, 2009 to 2023 .....3

TABLE 3. Rental Housing Complex Analysis: Vacancy Rates by Age of Complex, Fairfax County, 2023 .....3

TABLE 4. Rental Housing Complex Analysis: Total Units and Vacancy Rate by Planning District, Fairfax County, 2023.....4

TABLE 5. Rental Housing Complex Analysis: Total Units and Vacancy Rate by Supervisor District, Fairfax County, 2023.....4

TABLE 6. Rental Housing Complex Analysis: Vacancy Rates by Unit Type, Fairfax County, 2023 .....5

TABLE 7. Rental Housing Complex Analysis: Vacancy Rates by Structure Type, Fairfax County, 2023 .....5

## IV. COST OF RENTAL HOUSING .....6

TABLE 8. Rental Housing Complex Analysis: Average Monthly Rent by Year, Fairfax County, 2009 to 2023 .....6

TABLE 9. Rental Housing Complex Analysis: Average Monthly Rent by Age of Complex, Fairfax County, 2022 and 2023.....6

TABLE 10. Rental Housing Complex Analysis: Average Monthly Rent by Planning District, Fairfax County, 2023....7

TABLE 11. Rental Housing Complex Analysis: Average Monthly Rent by Supervisor District, Fairfax County, 2023.7

TABLE 12. Rental Housing Complex Analysis: Average Monthly Rent by Unit Type, Fairfax County, 2022 and 2023 ..... 8

TABLE 13. Rental Housing Complex Analysis: Average Monthly Rent by Structure Type, Fairfax County, 2022 and 2023 ..... 8

## V. SQUARE FOOTAGE..... 9

TABLE 14. Rental Housing Complex Analysis: Average Square Footage by Unit Type, Fairfax County, 2023 ..... 9

TABLE 15. Rental Housing Complex Analysis: Average Square Footage by Structure Type, Fairfax County, 2023 . 9

TABLE 16. Rental Housing Complex Analysis: Average Square Footage by Age of Complex, Fairfax County, 2023 ..... 10

**APPENDIX A:** Market Rate Rental Housing Data by Project Name, Fairfax County, Virginia, January 2023.....11

**APPENDIX B:** Rental Housing Data by Project Name - Subsidized Complexes, Fairfax County, Virginia, January 2023.....24

**APPENDIX C:** Map of Market Rate Rental Housing: Number of Units by Supervisor District, Fairfax County, Virginia, January 2023.....29

**APPENDIX D:** Map of Subsidized Rental Housing: Number of Units by Supervisor District, Fairfax County, Virginia, January 2023.....30

**APPENDIX E:** Map of Market Rate Rental Housing: Average Rent and Vacancy Rate by Planning District, Fairfax County, Virginia, January 2023.....31

# ***I. Rental Housing Complex Analysis Summary***

---

This report presents the results from the 2023 Fairfax County Rental Housing Complex Analysis. It covers the number of rental units, vacancy rates, square footage, and rental costs for all privately owned rental complexes and subsidized rental complexes with five or more units in Fairfax County. The inventory of rental units also includes condominiums where more than 90 percent of the total number of units are leased. These condominiums, however, are not included in the rent cost and vacancy analyses. The Rental Housing Complex Analysis provides rental inventory and number of units data as of January 2023. Other data is an annual average of 2023.

Data from the 2023 Rental Housing Complex Analysis indicates that the total number of rental complex apartments and townhouses in Fairfax County was 88,035 in January 2023. There were 2,904 more rental complex units in January 2023 than in January 2022, representing a 3.4 percent increase. Of the total units, 12,104 were subsidized complex units, which was 136 more than in 2022, representing a 1.1 percent increase.

---

<sup>1</sup> Rental costs were reported for 99.6 percent of the non-subsidized Fairfax County rental units. Square footage was provided by 100 percent of all Fairfax County rental units. This report uses the supervisor boundaries approved in January 2023.

The Workforce Dwelling Units (WDUs) and Affordable Dwelling Units (ADUs) rental programs provide qualified households the opportunity to live at a reduced rent in some privately owned and operated market-rate apartments. There were 2,391 WDUs and ADUs in January 2023. About 47.5 percent of these ADUs and WDUs were one-bedroom units and 31.4 percent were two-bedroom units.

The average monthly rent for complexes without rent subsidies in the county was \$2,020 in 2023. This is \$62 higher than in 2022, representing a 3.2 percent increase.<sup>1</sup> The rents of these units are considered fair market rents.<sup>2</sup> The average fair market rent excludes subsidized units, ADUs, WDUs and senior units where rent includes meals. The average monthly rent for fair market rate rental housing units in Fairfax County ranges from \$1,668 for studio/efficiency units to a high of \$2,615 for four-bedroom units.

The vacancy rate for all rental complexes, with and without subsidies, was estimated to be 6.0 percent in 2023, which was 0.8 percent higher than in 2022 (5.2 percent).

This report is produced by Economic, Demographic, and Statistical Research unit (EDSR) within the Fairfax County Department of Management and Budget.

<sup>2</sup> Affordable Dwelling Units (ADUs) and Workforce Dwelling Units (WDUs) are excluded from the fair market rent calculation.

## II. Rental Housing Inventory

As of January 1, 2023, there were a total of 88,035 rental complex housing units in Fairfax County. There was an increase of 2,904 rental units on the market between January 2022 and January 2023. This equates to a 3.4 percent increase in rental complex units during 2022.



**TABLE 1**  
**Rental Housing Complex Analysis**  
**Inventory of Total Units**  
**Fairfax County, 2009 to 2023**

Year	Units	Net Change	Percent Change
2009	65,571	1,255	2.0%
2010	66,327	756	1.2%
2011	67,485 <sup>1</sup>	1,158	1.7%
2012	68,396	911	1.3%
2013	69,547	1,151	1.7%
2014	71,670	2,123	3.1%
2015	74,091	2,421	3.4%
2016	77,403	3,312	4.5%
2017	79,473 <sup>2</sup>	2,070	2.7%
2018	79,521	48	0.1%
2019	81,501	1,980	2.5%
2020	83,077	1,576	1.9%
2021	84,274	1,197	1.4%
2022	85,131	857	1.0%
2023	88,035	2,904	3.4%

Source: Fairfax County Department of Management and Budget, EDSR, 2023.

**Note:** Figures do not include units leased by individual owners.

<sup>1</sup> Starting in 2011, units from condominiums where 90% or more of their units are leased are included.

<sup>2</sup> In 2017, units were adjusted to address some leased properties.

### III. Vacancy Rates

**TABLE 2**  
**Rental Housing Complex Analysis:**  
**Total Units and Vacancy Rate**  
**Fairfax County, 2009 to 2023**

Year	Units	Vacancy Rate
2009	65,571	8.2%
2010	66,327	6.2%
2011	67,485	5.0%
2012	68,396	5.5%
2013	69,547	5.6%
2014	71,670	7.6%
2015	74,091	7.6%
2016	77,403	8.1%
2017	79,473	5.3%
2018	79,521	5.8%
2019	81,501	6.0%
2020	83,077	5.5%
2021	84,274	7.1%
2022	85,131	5.2%
2023	88,035	6.0%

Source: Fairfax County Department of Management and Budget, EDSR, 2023.

**Note:** Figures do not include units leased by individual owners. Not all complexes provide information on vacancies. Vacancy rates are calculated using information from those complexes that provide vacancy information.

**TABLE 3**  
**Rental Housing Complex Analysis:**  
**Vacancy Rates by Age of Complex**  
**Fairfax County, 2023**

Age of Complex	Units	Vacancy Rate
Less than 6 Years	10,527	17.2%
6 to 10 Years	9, 218	4.9%
11 to 15 Years	4, 799	4.6%
16 to 20 Years	3,108	5.0%
Over 20 Years	60, 383	5.3%
Fairfax County	88,035	6.0%

Source: Fairfax County Department of Management and Budget, EDSR, 2023.

**Note:** Figures do not include units leased by individual owners. Vacancy rates are calculated on all complexes, with or without subsidies. Not all complexes provide information on vacancies. Vacancy rates are calculated using information from those complexes that provide vacancy information.

**TABLE 4**  
**Rental Housing Complex Analysis:**  
**Total Units and Vacancy Rate**  
**by Planning District**  
**Fairfax County, 2023**

Planning District	Units	Vacancy Rate
Annandale	4,009	9.5%
Baileys	6,037	4.5%
Bull Run	7,404	5.0%
Fairfax	8,240	3.9%
Jefferson	9,035	4.6%
Lincolnia	2,944	3.9%
Lower Potomac	2,450	8.1%
McLean	8,338	9.4%
Mount Vernon	12,090	9.4%
Pohick	954	4.4%
Rose Hill	2,610	6.6%
Springfield	1,730	1.5%
Upper Potomac	18,972	7.8%
Vienna	3,222	5.0%
<b>Fairfax County</b>	<b>88,035</b>	<b>6.0%</b>

Source: Fairfax County Department of Management and Budget, EDSR, 2023.

**Note:** Figures do not include units leased by individual owners. Vacancy rates are calculated on all complexes, with or without subsidies, which provided vacancy information.

**TABLE 5**  
**Rental Housing Complex Analysis:**  
**Total Units and Vacancy Rate**  
**by Supervisor District**  
**Fairfax County, 2023**

Supervisor District	Units	Vacancy Rate
Braddock	5,303	3.3%
Dranesville <sup>1</sup>	7,397	6.2%
Franconia	9,432	8.9%
Hunter Mill <sup>2</sup>	12,814	10.2%
Mason	12,988	4.8%
Mount Vernon	9,498	6.5%
Providence	19,828	5.7%
Springfield	5,251	5.1%
Sully	5,524	5.0%
<b>Fairfax County</b>	<b>88,035</b>	<b>6.0%</b>

Source: Fairfax County Department of Management and Budget, EDSR, 2023.

**Note:** Figures do not include units leased by individual owners. Vacancy rates are calculated on all complexes, with or without subsidies, which provided vacancy information.

<sup>1</sup> Includes the Town of Herndon.

<sup>2</sup> Includes the Town of Vienna.



**TABLE 6**  
**Rental Housing Complex Analysis:**  
**Vacancy Rates by Unit Type**  
**Fairfax County, 2023**

Unit Type	Units	Vacancy Rate
<b>Studio/Efficiency</b>	3,073	6.6%
<b>1 Bedroom</b>	33,254	6.4%
<b>1 Bedroom/Den</b>	4,708	6.1%
<b>2 Bedrooms</b>	35,258	5.7%
<b>2 Bedrooms/Den</b>	4,860	6.8%
<b>3 Bedrooms</b>	5,908	4.5%
<b>3 Bedrooms/Den</b>	679	6.4%
<b>4 Bedrooms</b>	295	6.0%
<b>Fairfax County</b>	88,035	6.0%

Source: Fairfax County Department of Management and Budget, EDSR, 2023.

**Note:** Figures do not include units leased by individual owners. Vacancy rates are calculated on all complexes, with or without subsidies, which provided vacancy information. Vacancy rates are provided by the complex. Vacancy rates are assumed to be the same for each unit type per complex.

**TABLE 7**  
**Rental Housing Complex Analysis:**  
**Vacancy Rates by Structure Type**  
**Fairfax County, 2023**

Structure Type	Units	Vacancy Rate
<b>Low-Rise</b>	59,085	5.2%
<b>Mid-Rise</b>	13,823	10.6%
<b>High-Rise</b>	11,706	7.6%
<b>Townhouse</b>	3,421	3.4%
<b>Fairfax County</b>	88,035	6.0%

Source: Fairfax County Department of Management and Budget, EDSR, 2023.

**Note:** Figures do not include units leased by individual owners. Vacancy rates are calculated on all complexes, with or without subsidies, which provided vacancy information.

Definitions:

**Low-rise or garden structure** is 1 to 4 stories.

**Mid-rise structure** is 5 to 8 stories.

**High-rise structure** is 9 or more stories.

**Townhouse** is usually a multi-story, single-family dwelling attached structure containing a common wall.

## IV. Cost of Rental Housing

**TABLE 8**  
**Rental Housing Complex Analysis:**  
**Average Monthly Rent by Year**  
**Fairfax County, 2009 to 2023**

Year	Average Monthly Rent	Percent Change
2009	\$1,375	2.5%
2010	\$1,383	0.6%
2011	\$1,433	3.6%
2012	\$1,546 <sup>1</sup>	7.9% <sup>2</sup>
2013	\$1,590	2.8%
2014	\$1,640	3.1%
2015	\$1,687	2.9%
2016	\$1,750	3.7%
2017	\$1,788	2.2%
2018	\$1,798	0.6%
2019	\$1,877	4.4%
2020	\$1,787	- 4.8%
2021	\$1,913	7.1%
2022	\$1,958	2.3%
2023	\$2,020	3.2%

Source: Fairfax County Department of Management and Budget, EDSR, 2023.

**Note:** Average monthly rents are based on units located in major rental housing complexes having five or more units. Units leased by individual owners are not included. Privately owned subsidized housing units as well as public housing units are excluded from the rent calculations.

<sup>1</sup> Starting in 2012, the market rate rental calculation does not include Affordable Dwelling Units (ADUs) or Workforce Dwelling Units (WDUs).

<sup>2</sup> Due to the change in methodology, the percent change from the prior year is not comparable.

**TABLE 9**  
**Rental Housing Complex Analysis:**  
**Average Monthly Rent by Age of Complex**  
**Fairfax County, 2022 and 2023**

Age of Complex	Average Monthly Rent		
	2022	2023	Percent Change
Less than One Year	\$2,186	\$2,407	10.1%
1 to 5 Years	\$2,355	\$2,339	-0.7%
6 to 10 Years	\$2,229	\$2,319	4.0%
11 to 15 Years	\$2,167	\$2,197	1.4%
16 to 20 Years	\$2,067	\$2,198	6.3%
Over 20 Years	\$1,824	\$1,883	3.2%
Fairfax County	\$1,958	\$2,020	3.2%

Source: Fairfax County Department of Management and Budget, EDSR, 2023.

**Note:** Figures do not include units leased by individual owners, public housing units, and privately owned subsidized housing complexes.

**TABLE 10**  
**Rental Housing Complex Analysis:**  
**Average Monthly Rent**  
**by Planning District**  
**Fairfax County, 2023**

Planning District	Units	Average Monthly Rent
Annandale	4,009	\$1,897
Baileys	6,037	\$1,836
Bull Run	7,404	\$1,948
Fairfax	8,240	\$1,998
Jefferson	9,035	\$2,062
Lincolnia	2,944	\$1,891
Lower Potomac	2,450	\$1,987
McLean	8,338	\$2,346
Mount Vernon	12,090	\$1,822
Pohick	954	\$1,972
Rose Hill	2,610	\$2,192
Springfield	1,730	\$1,820
Upper Potomac	18,972	\$2,084
Vienna	3,222	\$2,048
<b>Fairfax County</b>	<b>88,035</b>	<b>\$2,020</b>

Source: Fairfax County Department of Management and Budget, EDSR, 2023.

**Note:** Figures do not include units leased by individual owners. Rental costs were reported for 99.6 percent of the non-subsidized Fairfax County rental units. Not all complexes provided information.

**TABLE 11**  
**Rental Housing Complex Analysis:**  
**Average Monthly Rent**  
**by Supervisor District**  
**Fairfax County, 2023**

Supervisor District	Units	Average Monthly Rent
Braddock	5,303	\$2,000
Dranesville <sup>1</sup>	7,397	\$1,985
Franconia	9,432	\$1,893
Hunter Mill <sup>2</sup>	12,814	\$2,135
Mason	12,988	\$1,891
Mount Vernon	9,498	\$1,908
Providence	19,828	\$2,162
Springfield	5,251	\$2,008
Sully	5,524	\$1,950
<b>Fairfax County</b>	<b>88,035</b>	<b>\$2,020</b>

Source: Fairfax County Department of Management and Budget, EDSR, 2023.

**Note:** Figures do not include units leased by individual owners. Rental costs were reported for 99.5 percent of the non-subsidized Fairfax County rental units. Not all complexes provided information.

<sup>1</sup> Includes the Town of Herndon.

<sup>2</sup> Includes the Town of Vienna.

**TABLE 12**  
**Rental Housing Complex Analysis:**  
**Average Monthly Rent by Unit Type**  
**Fairfax County, 2022 and 2023**

Unit Type	Average Rent		
	2022	2023	Percent Change
<b>Studio/Efficiency</b>	\$1,622	\$1,668	2.8%
<b>1 Bedroom</b>	\$1,755	\$1,825	4.0%
<b>1 Bedroom/Den</b>	\$1,858	\$1,918	3.2%
<b>2 Bedrooms</b>	\$2,086	\$2,143	2.7%
<b>2 Bedrooms/Den</b>	\$2,160	\$2,256	4.4%
<b>3 Bedrooms</b>	\$2,418	\$2,480	2.6%
<b>3 Bedrooms/Den</b>	\$2,336	\$2,393	2.4%
<b>4 Bedrooms</b>	\$2,341	\$2,615	11.7%
<b>Fairfax County</b>	\$1,958	\$2,020	3.2%

Source: Fairfax County Department of Management and Budget, EDSR, 2023.

**Note:** Figures do not include units leased by individual owners, public housing units, and privately owned subsidized housing complexes.

**TABLE 13**  
**Rental Housing Complex Analysis:**  
**Average Monthly Rent by Structure Type**  
**Fairfax County, 2022 and 2023**

Structure Type	Average Rent		
	2022	2023	Percent Change
<b>Low-Rise</b>	\$1,857	\$1,907	2.7%
<b>Mid-Rise</b>	\$2,120	\$2,213	4.4%
<b>High-Rise</b>	\$2,230	\$2,282	2.3%
<b>Townhouse</b>	\$2,200	\$2,283	3.8%
<b>Fairfax County</b>	\$1,958	\$2,020	3.2%

Source: Fairfax County Department of Management and Budget, EDSR, 2023.

**Note:** Figures do not include units leased by individual owners, public housing units, and privately owned subsidized housing complexes.

Definitions:

**Low-rise** or **garden structure** is 1 to 4 stories.

**Mid-rise** structure is 5 to 8 stories.

**High-rise** structure is 9 or more stories.

**Townhouse** is usually a multi-story, single-family dwelling attached structure containing a common wall.

## V. Square Footage

**TABLE 14**  
**Rental Housing Complex Analysis:**  
**Average Square Footage by Unit Type**  
**Fairfax County, 2023**

Unit Type	Units	Average Square Footage
<b>Studio/Efficiency</b>	3,073	548
<b>1 Bedroom</b>	33,254	737
<b>1 Bedroom/Den</b>	4,708	872
<b>2 Bedrooms</b>	35,258	1,022
<b>2 Bedrooms/Den</b>	4,860	1,139
<b>3 Bedrooms</b>	5,908	1,228
<b>3 Bedrooms/Den</b>	679	1,303
<b>4 Bedrooms</b>	295	1,229
<b>Fairfax County</b>	88,035	913

Source: Fairfax County Department of Management and Budget, EDSR, 2023.

**Note:** Figures do not include units leased by individual owners. Square footage is calculated on all complexes, with or without subsidies.

**TABLE 15**  
**Rental Housing Complex Analysis:**  
**Average Square Footage by Structure Type**  
**Fairfax County, 2023**

Structure Type	Units	Average Square Footage
<b>Low-Rise</b>	59,085	911
<b>Mid-Rise</b>	13,823	871
<b>High-Rise</b>	11,706	898
<b>Townhouse</b>	3,421	1,155
<b>Fairfax County</b>	88,035	913

Source: Fairfax County Department of Management and Budget, EDSR, 2023.

**Note:** Figures do not include units leased by individual owners. Square footage is calculated on all complexes, with or without subsidies.

Definitions:

**Low-rise or garden structure** is 1 to 4 stories.

**Mid-rise structure** is 5 to 8 stories.

**High-rise structure** is 9 or more stories.

**Townhouse** is usually a multi-story, single-family dwelling attached structure containing a common wall.



**TABLE 16**  
**Rental Housing Complex Analysis:**  
**Average Square Footage by Age of Complex**  
**Fairfax County, 2023**

Age of Complex	Units	Average Square Footage
Less than 6 Years	10,527	887
6 to 10 Years	9,218	876
11 to 15 Years	4,799	966
16 to 20 Years	3,108	963
Over 20 Years	60,383	916
<b>Fairfax County</b>	<b>88,035</b>	<b>913</b>

Source: Fairfax County Department of Management and Budget, EDSR, 2023.

**Note:** Figures do not include units leased by individual owners. Square footage is calculated on all complexes, with or without subsidies.

**APPENDIX A**  
**MARKET RATE RENTAL HOUSING DATA BY PROJECT NAME**  
**FAIRFAX COUNTY, VIRGINIA**  
**JANUARY 2023**

<b>Project Name</b>	<b>Map Reference Number</b>	<b>Year Built</b>	<b>Structure Type</b>	<b>Supervisor District</b>	<b>Planning District</b>	<b>Total Units</b>
2243 HUNTINGTON AV	0831 08 0080A	1950	Low-Rise	MOUNT VERNON	MOUNT VERNON	11
8 APTS	0502 01 0040	1958	Low-Rise	MASON	JEFFERSON	8
ABBOTTS RUN	1004 01 0002	1988	Low-Rise	MOUNT VERNON	MOUNT VERNON	248
ADAIRE APARTMENTS	0293 35 C	2015	High-Rise	PROVIDENCE	MCLEAN	400
ALISTER FALLS CHURCH APTS	0401 01 0044A	1966	Low-Rise	PROVIDENCE	JEFFERSON	176
AMBERLEIGH APARTMENTS	0494 01 0057B	1968	Low-Rise	PROVIDENCE	FAIRFAX	482
AMBERLEIGH APARTMENTS	0494 01 0057B	1968	Townhouse	PROVIDENCE	FAIRFAX	270
APERTURE APARTMENTS	0174 19 A	2017	Mid-Rise	HUNTER MILL	UPPER POTOMAC	421
ARBOR PARK NORTH	0721 01 0044A	1966	Low-Rise	MASON	LINCOLNIA	241
ARBOR PARK NORTH	0721 01 0044A	1966	Townhouse	MASON	LINCOLNIA	170
ARBOR PARK SOUTH	0721 01 0044	1965	Low-Rise	MASON	LINCOLNIA	258
ARBOR PARK SOUTH	0721 01 0044	1965	Townhouse	MASON	LINCOLNIA	182
ARBOR TERRACE AT HERNDON	0063 01 0011	2006	Low-Rise	DRANESVILLE	UPPER POTOMAC	80
ARBORS @ FAIR LAKES	0561 08 0002A	1987	Low-Rise	SPRINGFIELD	BULL RUN	282
ARROWOOD PARC	0383 01 0049	1966	Low-Rise	HUNTER MILL	VIENNA	300
ASHFORD MEADOWS	0251 01 0003J	1997	Low-Rise	HUNTER MILL	UPPER POTOMAC	440
ASHTON @ DULLES CORNER APTS	0154 01 0013F1	2007	Low-Rise	DRANESVILLE	UPPER POTOMAC	171
ASHTON @ DULLES CORNER APTS	0154 01 0013F2	2007	Low-Rise	DRANESVILLE	UPPER POTOMAC	283
ASSEMBLY DULLES (POINT DULLES)	0154 01 0022E	2000	Low-Rise	DRANESVILLE	UPPER POTOMAC	237
ASSEMBLY DULLES (POINT DULLES)	0154 01 0022E	2000	Townhouse	DRANESVILLE	UPPER POTOMAC	91
ASSEMBLY HERNDON	0163 01 0023B	1990	Low-Rise	HUNTER MILL	UPPER POTOMAC	283
AVALON @ PARK CREST	0294 07 E	2012	Mid-Rise	PROVIDENCE	MCLEAN	354
AVALON MOSAIC APTS	0493 38030003A	2013	Mid-Rise	PROVIDENCE	JEFFERSON	531
AVALON RESTON LANDING	0171 12 0008	1999	Low-Rise	HUNTER MILL	UPPER POTOMAC	400

**APPENDIX A**  
**MARKET RATE RENTAL HOUSING DATA BY PROJECT NAME**  
**FAIRFAX COUNTY, VIRGINIA**  
**JANUARY 2023**

<b>Project Name</b>	<b>Map Reference Number</b>	<b>Year Built</b>	<b>Structure Type</b>	<b>Supervisor District</b>	<b>Planning District</b>	<b>Total Units</b>
AVALON TYSONS CORNER GARDENS	0294 07 B	1997	Low-Rise	PROVIDENCE	MCLEAN	384
AVALON TYSONS CORNER THS	0294 07 B	1997	Townhouse	PROVIDENCE	MCLEAN	174
AVANT AT RESTON TOWN CTR APTS	0173 20 0300	2014	High-Rise	HUNTER MILL	UPPER POTOMAC	357
BAILEY HOUSE	0612 01 0070	1965	Mid-Rise	MASON	BAILEYS	49
BAILEYS CROSSING APTS	0623 01 0014A	2010	Mid-Rise	MASON	BAILEYS	414
BARCROFT PLAZA APTS	0614 01 0158	1966	Low-Rise	MASON	BAILEYS	196
BARCROFT VIEW APTS	0614 01 0021	1963	Low-Rise	MASON	BAILEYS	370
BEACON AT GROVETON APTS/RETAIL	0931 38010001A	2012	Mid-Rise	FRANCONIA	MOUNT VERNON	290
BEACON HILL APT I	0922 01 0016A	1966	Low-Rise	FRANCONIA	MOUNT VERNON	506
BEACON HILL APT II	0922 01 0016E	1973	Low-Rise	FRANCONIA	MOUNT VERNON	221
BELVOIR PLAZA APTS	1092 02 0005	1963	Low-Rise	MOUNT VERNON	MOUNT VERNON	45
BELVOIR SQUARE APARTMENTS	1091 01 0016A	2017	Mid-Rise	MOUNT VERNON	LOWER POTOMAC	282
BENT TREE APTS	0544 01 0114	1988	Low-Rise	SULLY	BULL RUN	584
BENT TREE APTS	0544 01 0115	1989	Low-Rise	SULLY	BULL RUN	164
BERKDALE APTS	0161 02 0011B	1972	Low-Rise	DRANESVILLE	UPPER POTOMAC	184
BREN MAR APTS	0811 01 0007B	1960	Low-Rise	MASON	LINCOLNIA	134
BRENTFORD FUTURE MF & RETAIL	0294 0703 G	2022	Mid-Rise	PROVIDENCE	MCLEAN	411
BURKESHIRE COMMONS	0772 01 0060A	1986	Low-Rise	BRADDOCK	POHICK	360
CAMDEN @ DULLES STATION APTS	0154 05 0007A1	2007	Low-Rise	DRANESVILLE	UPPER POTOMAC	382
CAMDEN @ FAIRFAX CORNER-MANOR	0562 01 0075A	2005	Low-Rise	BRADDOCK	FAIRFAX	203
CAMDEN @ FAIRFAX CORNER-MANOR	0562 01 0075A	2005	Townhouse	BRADDOCK	FAIRFAX	22
CAMDEN @ FFX CRNR-COURTYARD	0561 01 0047E	2006	Low-Rise	BRADDOCK	FAIRFAX	248
CAMDEN @ FFX CRNR-COURTYARD	0561 01 0047E	2006	Townhouse	BRADDOCK	FAIRFAX	10
CAMDEN FAIR LAKES APTS	0454 01 0024F	1998	Low-Rise	SPRINGFIELD	BULL RUN	494

**APPENDIX A**  
**MARKET RATE RENTAL HOUSING DATA BY PROJECT NAME**  
**FAIRFAX COUNTY, VIRGINIA**  
**JANUARY 2023**

<b>Project Name</b>	<b>Map Reference Number</b>	<b>Year Built</b>	<b>Structure Type</b>	<b>Supervisor District</b>	<b>Planning District</b>	<b>Total Units</b>
CAMDEN FAIR LAKES APTS	0454 01 0024F	1998	Townhouse	SPRINGFIELD	BULL RUN	36
CAMDEN MONUMENT PLACE	0463 01 0036E	2007	Low-Rise	SPRINGFIELD	FAIRFAX	368
CARLYN HILL APTS	0621 01 0003	1962	Low-Rise	MASON	BAILEYS	74
CARYDALE VILLAGE TH/GARDEN MIX	1012 01 0010B	1966	Townhouse	FRANCONIA	MOUNT VERNON	104
CAVALIER CLUB APTS W ARL LAND	0513 01 0043	1965	High-Rise	MASON	BAILEYS	220
CHARTER OAK 1A1	0172 22 0001A1	1970	Low-Rise	HUNTER MILL	UPPER POTOMAC	60
CHARTER OAK 1A2	0172 22 0001A2	1970	Low-Rise	HUNTER MILL	UPPER POTOMAC	202
CHELSEA SQUARE APTS	0802 01 0020A	1964	Low-Rise	FRANCONIA	SPRINGFIELD	166
CHERRY ARMS APTS	0933 01 0001	1965	Low-Rise	MOUNT VERNON	MOUNT VERNON	168
CHURCHILL APTS	0501 01 0038	1966	Low-Rise	PROVIDENCE	JEFFERSON	150
CIMMARON OAKS	0474 25	1989	Townhouse	PROVIDENCE	FAIRFAX	32
COLUMBIA VIEW APTS	0612 01 0066	1962	Low-Rise	MASON	BAILEYS	53
COMSTOCK BLVD RESTON APTS	0174 01 0017L1	2015	Mid-Rise	HUNTER MILL	UPPER POTOMAC	448
COSMOPOLITAN AT LORTON STATION	1072 01 0043C1	2006	Low-Rise	MOUNT VERNON	LOWER POTOMAC	251
COSMOPOLITAN AT RESTON TOWN CE	0171 16 0018B4	2006	High-Rise	HUNTER MILL	UPPER POTOMAC	289
COURTS @ FAIROAKS	0561 01 0024A	1989	Low-Rise	SPRINGFIELD	FAIRFAX	364
COURTS AT BELVOIR	1091 01 0031	1957	Low-Rise	MOUNT VERNON	LOWER POTOMAC	12
COURTS AT DULLES	0154 01 0022J	2000	Low-Rise	DRANESVILLE	UPPER POTOMAC	411
COURTS AT HUNTINGTON STA PH 1	0833 41 C1	2009	Low-Rise	MOUNT VERNON	MOUNT VERNON	210
COURTS AT HUNTINGTON STA PH 2	0833 42 C1	2011	Low-Rise	MOUNT VERNON	MOUNT VERNON	219
COURTS OF MT VERNON	1014 06 0016A	1967	Low-Rise	MOUNT VERNON	MOUNT VERNON	168
CRYSTAL WOODS APTS	0723 01 0054	1966	Low-Rise	MASON	LINCOLNIA	344
DEVONSHIRE SQUARE APTS	0392 01 0050	1967	Low-Rise	PROVIDENCE	JEFFERSON	85
DISCOVERY SQUARE APARTMENTS	0244 01 0006H	2015	Mid-Rise	SULLY	UPPER POTOMAC	342

**APPENDIX A**  
**MARKET RATE RENTAL HOUSING DATA BY PROJECT NAME**  
**FAIRFAX COUNTY, VIRGINIA**  
**JANUARY 2023**

<b>Project Name</b>	<b>Map Reference Number</b>	<b>Year Built</b>	<b>Structure Type</b>	<b>Supervisor District</b>	<b>Planning District</b>	<b>Total Units</b>
DOLLEY MADISON EAST & IV	0392 01 0072	1968	Low-Rise	PROVIDENCE	MCLEAN	372
DOLLEY MADISON WEST	0392 01 0067	1966	Low-Rise	PROVIDENCE	MCLEAN	208
DULLES GREENE-PHASE I	0161 01 0005B	2000	Low-Rise	DRANESVILLE	UPPER POTOMAC	270
DULLES GREENE-PHASE I	0161 01 0005B	2000	Townhouse	DRANESVILLE	UPPER POTOMAC	120
DULLES GREENE-PHASE II	0161 01 0010	2001	Low-Rise	DRANESVILLE	UPPER POTOMAC	416
DUNN LORING METRO APTS	0492 01 0041	2009	Low-Rise	PROVIDENCE	JEFFERSON	30
DWELL VIENNA METRO APTS	0484 01 0058	2007	Low-Rise	PROVIDENCE	VIENNA	251
EAST MEADOW APTS	0452 01 0037	1971	Low-Rise	SPRINGFIELD	BULL RUN	150
EAVES FAIR LAKES	0551 01 0030	1989	Low-Rise	SPRINGFIELD	BULL RUN	420
EAVES FAIRFAX TOWERS	0403 01 0004	1978	High-Rise	PROVIDENCE	JEFFERSON	415
EAVES TYSONS CORNER	0293 01 0035	1980	Low-Rise	HUNTER MILL	VIENNA	217
EDSALL GARDENS	0811 06 0003	1964	Low-Rise	MASON	LINCOLNIA	176
ELMS @ CENTREVILLE	0544 01 0083B	1988	Low-Rise	SULLY	BULL RUN	268
ELMS @ KINGSTOWNE	0913 01 0063C	1987	Low-Rise	FRANCONIA	ROSE HILL	294
ELMS @ OAKTON	0473 01 0029C	1987	Low-Rise	PROVIDENCE	FAIRFAX	313
EQR ELLIPSE	0561 15 0003	1990	Low-Rise	BRADDOCK	FAIRFAX	404
EQR WATERSIDE APTS	0171 01 0010	1985	Low-Rise	HUNTER MILL	UPPER POTOMAC	276
EXO (EXCELSIOR PARC) APTS	0174 01 0007B	2018	High-Rise	HUNTER MILL	UPPER POTOMAC	457
FAIRCHASE APTS	0561 22 M	2006	Low-Rise	BRADDOCK	FAIRFAX	392
FAIRFAX CIRCLE VILLA	0483 01 0028	1974	Low-Rise	PROVIDENCE	FAIRFAX	330
FAIRFAX VILLAGE APTS	0474 01 0019	1973	Low-Rise	PROVIDENCE	FAIRFAX	174
FAIRFIELD CROSSING	0494 01 0056D	1966	Low-Rise	PROVIDENCE	JEFFERSON	493
FAIRMONT GARDENS	0711 03 0001	1962	Low-Rise	MASON	ANNANDALE	389
FAIRWAY WEST II 214 UNITS	0172 19 0002A	1969	Low-Rise	HUNTER MILL	UPPER POTOMAC	214



**APPENDIX A**  
**MARKET RATE RENTAL HOUSING DATA BY PROJECT NAME**  
**FAIRFAX COUNTY, VIRGINIA**  
**JANUARY 2023**

<b>Project Name</b>	<b>Map Reference Number</b>	<b>Year Built</b>	<b>Structure Type</b>	<b>Supervisor District</b>	<b>Planning District</b>	<b>Total Units</b>
FAIRWAYS EAST I 132 UNITS	0172 18 0001	1969	Low-Rise	HUNTER MILL	UPPER POTOMAC	132
FALLS@FLINT HILL APTS	0474 01 0001B1	2008	Low-Rise	PROVIDENCE	FAIRFAX	246
FARADAY EAST APARTMENTS	0183 06 0008A1	2022	Mid-Rise	HUNTER MILL	UPPER POTOMAC	165
FARADAY PARK WEST APTS	0183 06 0006A	2020	Mid-Rise	HUNTER MILL	UPPER POTOMAC	241
GABLES CENTREPOINTE	0463 26 A	2011	Low-Rise	SPRINGFIELD	FAIRFAX	120
GOLDEN GATE APTS	0623 01 0012	1961	Low-Rise	MASON	BAILEYS	184
GOODWIN PARK APT	0502 02 B1	1949	Low-Rise	PROVIDENCE	JEFFERSON	26
HADEN APARTMENTS BLDG A	0303 01 0006A	2015	High-Rise	PROVIDENCE	MCLEAN	222
HADEN APARTMENTS BLDG B	0303 01 0006A	2016	High-Rise	PROVIDENCE	MCLEAN	203
HALSTEAD FAIR OAKS	0463 01 0036C	1987	Low-Rise	SPRINGFIELD	FAIRFAX	491
HALSTEAD SQ (ROCKWELL) BLDG 4	0492 01 0019A	2011	Mid-Rise	PROVIDENCE	JEFFERSON	242
HALSTEAD SQ BLDG 3 (THE LANES)	0492 01 0018A	2015	Mid-Rise	PROVIDENCE	JEFFERSON	198
HALSTEAD SQ(LOTUS & LOFT) 1, 2	0491 16 0014A	2012	Mid-Rise	PROVIDENCE	JEFFERSON	436
HANOVER TYSONS MF	0294 07020001	2022	Mid-Rise	PROVIDENCE	MCLEAN	412
HARRISON AT RESTON	0172 01 0024	2015	High-Rise	HUNTER MILL	UPPER POTOMAC	360
HARTLAND MANOR APTS	0492 01 0037	1967	Low-Rise	PROVIDENCE	JEFFERSON	60
HAVEN HUNTLEY MEADOWS	0924 01 0021	1966	Low-Rise	FRANCONIA	MOUNT VERNON	89
HAVEN HUNTLEY MEADOWS	0924 01 0021	1966	Townhouse	FRANCONIA	MOUNT VERNON	20
HAVEN RESTON APTS PH 1	0181 01 0009A	1979	Low-Rise	HUNTER MILL	UPPER POTOMAC	259
HENLEY AT KINGSTOWNE APTS	0913 01 0063D	1989	Low-Rise	FRANCONIA	ROSE HILL	358
HIGHGATE AT THE MILE	0294 07010006A	2017	Mid-Rise	PROVIDENCE	MCLEAN	395
HILLWOOD MANOR APTS	0612 11 0001	1951	Low-Rise	MASON	BAILEYS	171
HILLWOOD SQUARE BY AVALON	0504 01 0044A	2015	Low-Rise	MASON	JEFFERSON	330
HILLWOOD SQUARE BY AVALON	0504 01 0044A	2015	Townhouse	MASON	JEFFERSON	54

**APPENDIX A**  
**MARKET RATE RENTAL HOUSING DATA BY PROJECT NAME**  
**FAIRFAX COUNTY, VIRGINIA**  
**JANUARY 2023**

<b>Project Name</b>	<b>Map Reference Number</b>	<b>Year Built</b>	<b>Structure Type</b>	<b>Supervisor District</b>	<b>Planning District</b>	<b>Total Units</b>
HOMESTEAD AT RESTON	0261 10 0010	1974	Low-Rise	HUNTER MILL	UPPER POTOMAC	200
HUNTINGTON GATEWAY APTS	0833 01 0076	1990	High-Rise	MOUNT VERNON	MOUNT VERNON	417
HUNTINGTON GATEWAY APTS	0833 01 0076	1990	Townhouse	MOUNT VERNON	MOUNT VERNON	26
ICON AT DULLES BUILDING I	0154 05 0002B	2014	Low-Rise	DRANESVILLE	UPPER POTOMAC	200
ICON AT DULLES BUILDING K	0154 05 0003A	2013	Low-Rise	DRANESVILLE	UPPER POTOMAC	257
IDYLWOOD VILLAGE WEST	0403 01 0002	1971	Low-Rise	PROVIDENCE	JEFFERSON	396
INTERNATIONAL APTS	0162 02 0121	1962	Low-Rise	DRANESVILLE	UPPER POTOMAC	90
J HARBOR PARK AT NORTH POINT	0114 22 0003	1996	Low-Rise	HUNTER MILL	UPPER POTOMAC	190
JEFFERSON @ FAIR OAKS	0463 01 0036B	1995	Low-Rise	SPRINGFIELD	FAIRFAX	181
JEFFERSON GARDENS	0833 03 B	1950	Low-Rise	FRANCONIA	MOUNT VERNON	67
KINGS GARDENS APTS SEC 2	0824 01 0021	1969	Low-Rise	FRANCONIA	MOUNT VERNON	223
KINGS GARDENS APTS SEC I	0833 01 0007A	1965	Low-Rise	FRANCONIA	MOUNT VERNON	219
KINGSLEY COMMONS THS	0503 12 0001	1949	Townhouse	PROVIDENCE	JEFFERSON	404
LAKESIDE APTS I	0651 01 0003C	1988	Low-Rise	SULLY	BULL RUN	290
LAKESIDE APTS II	0651 01 0003D	1990	Low-Rise	SULLY	BULL RUN	396
LEE VALLEY APTS	0901 01 0029A	1968	Low-Rise	FRANCONIA	SPRINGFIELD	242
LIBERTY CREST APT LEASEHOLD	1071 09 L1	1910	Low-Rise	MOUNT VERNON	LOWER POTOMAC	165
LIBERTY CREST THE QUARTERS	1071 10J F1	1910	Low-Rise	MOUNT VERNON	LOWER POTOMAC	6
LINCOLN @ FAIR OAKS APTS	0561 01 0013	1997	Low-Rise	SPRINGFIELD	FAIRFAX	284
LOFTS @ PARK CREST RES UNITS	0294 14 C1	2008	Mid-Rise	PROVIDENCE	MCLEAN	131
LOREN APARTMENTS	0513 01 0001D	2017	Mid-Rise	MASON	JEFFERSON	171
LOREN APARTMENTS	0513 01 0001D	2017	Townhouse	MASON	JEFFERSON	14
LUMEN APTS AT TYSONS	0293 01 0076B	2019	High-Rise	PROVIDENCE	MCLEAN	398
MALLARD COURTS	1013 01 0005	1973	Low-Rise	FRANCONIA	MOUNT VERNON	180

**APPENDIX A**  
**MARKET RATE RENTAL HOUSING DATA BY PROJECT NAME**  
**FAIRFAX COUNTY, VIRGINIA**  
**JANUARY 2023**

<b>Project Name</b>	<b>Map Reference Number</b>	<b>Year Built</b>	<b>Structure Type</b>	<b>Supervisor District</b>	<b>Planning District</b>	<b>Total Units</b>
MARGATE MANOR APTS (PH 1)	0584 01 0052	1965	Low-Rise	PROVIDENCE	FAIRFAX	118
MARGATE MANOR APTS (PH 2)	0584 01 0051	1971	Low-Rise	PROVIDENCE	FAIRFAX	71
MARK AT DULLES STATION APTS	0154 05 0002A	2006	Mid-Rise	DRANESVILLE	UPPER POTOMAC	169
MAYFAIR HOUSE APTS	0504 01 0041	1965	Low-Rise	MASON	JEFFERSON	208
MEADOW WOODS APT-NEW	0924 01 0020	1973	Low-Rise	FRANCONIA	MOUNT VERNON	231
MEADOW WOODS APT-OLD	0924 01 0019B	1964	Low-Rise	FRANCONIA	MOUNT VERNON	481
MERRIFIELD AT DUNN LORING	0492 01 0039	1968	Low-Rise	PROVIDENCE	JEFFERSON	706
MISSION LOFTS APTS	0621 01 0007	1966	High-Rise	MASON	BAILEYS	156
MODERA MOSAIC BY MILLCREEK	0493 38040003	2015	Mid-Rise	PROVIDENCE	JEFFERSON	251
MODERA MOSAIC MF BLDG F	0493 38050003	2018	Mid-Rise	PROVIDENCE	JEFFERSON	121
MODERA MOSAIC MF BLDG G	0493 38060002	2018	Mid-Rise	PROVIDENCE	JEFFERSON	101
MONROE PLACE APARTMENTS	0164 23 R	2007	Low-Rise	HUNTER MILL	UPPER POTOMAC	202
MONTICELLO FALLS CHURCH APTS	0503 01 0005B	1964	Low-Rise	MASON	JEFFERSON	794
MORNINGSIDE APTS	0724 01 0011	1968	Low-Rise	MASON	LINCOLNIA	505
MORNINGSIDE TOWERS	0724 01 0011	1969	Low-Rise	MASON	LINCOLNIA	173
MOUNT VERNON SQUARE	0933 01 0030	1966	Low-Rise	MOUNT VERNON	MOUNT VERNON	1,387
MT VERNON APTS	1014 01 0009	1964	Low-Rise	FRANCONIA	MOUNT VERNON	183
MUNSON HILL TOWERS	0611 01 0011	1963	High-Rise	MASON	BAILEYS	279
NOUVELLE APARTMENTS	0294 07 0001B	2015	High-Rise	PROVIDENCE	MCLEAN	461
OAK LODGE APTS	1132 01 0069	1900	Low-Rise	MOUNT VERNON	LOWER POTOMAC	13
OAKS OF WOODLAWN	1092 01 0012	1985	Low-Rise	MOUNT VERNON	MOUNT VERNON	175
OAKTON PARK APTS	0474 01 0020	1972	Low-Rise	PROVIDENCE	FAIRFAX	418
OLDE SALEM VILLAGE ONE	0612 01 0122	1948	Low-Rise	MASON	BAILEYS	222
OLDE SALEM VILLAGE ONE	0612 01 0122	1948	Townhouse	MASON	BAILEYS	36

**APPENDIX A**  
**MARKET RATE RENTAL HOUSING DATA BY PROJECT NAME**  
**FAIRFAX COUNTY, VIRGINIA**  
**JANUARY 2023**

<b>Project Name</b>	<b>Map Reference Number</b>	<b>Year Built</b>	<b>Structure Type</b>	<b>Supervisor District</b>	<b>Planning District</b>	<b>Total Units</b>
OLDE SALEM VILLAGE TWO	0612 01 0121	1948	Low-Rise	MASON	BAILEYS	190
OVATION APTS/PARK CREST II	0294 07 F1	2014	High-Rise	PROVIDENCE	MCLEAN	300
OVERTURE FAIR RIDGE APTS 62+	0463 01 0014C	2018	Mid-Rise	SULLY	UPPER POTOMAC	200
PARK AVENUE APTS	0104 02 0014D	1964	Low-Rise	DRANESVILLE	UPPER POTOMAC	44
PARK PLACE @ VAN DORN	0812 01 0012D	2002	Low-Rise	FRANCONIA	ROSE HILL	285
PARKER AT HUNTINGTON METRO	0831 01 0034D	2015	Mid-Rise	MOUNT VERNON	MOUNT VERNON	361
PARKRIDGE GARDENS	0162 02 0123A	1989	Low-Rise	DRANESVILLE	UPPER POTOMAC	48
PARKRIDGE GARDENS	0162 02 0123	1964	Low-Rise	DRANESVILLE	UPPER POTOMAC	84
PARKRIDGE GARDENS	0162 02 0123	1964	Townhouse	DRANESVILLE	UPPER POTOMAC	12
PARLIAMENT VILLAGE-GARDEN	0711 01 0077	1971	Low-Rise	MASON	ANNANDALE	498
PARLIAMENT VILLAGE-HIGHRISE	0711 01 0077	1971	High-Rise	MASON	ANNANDALE	252
PASSPORT APARTMENTS	0163 01 0004D1	2022	Mid-Rise	DRANESVILLE	UPPER POTOMAC	344
PEACHTREE OF MCLEAN	0401 01 0034	1973	Mid-Rise	DRANESVILLE	MCLEAN	340
PINE SPRINGS GARDENS	0503 1905 A	1954	Low-Rise	PROVIDENCE	JEFFERSON	58
PINE SPRINGS GARDENS	0503 1905 A	1954	Townhouse	PROVIDENCE	JEFFERSON	42
PINEWOOD PLAZA	0584 01 0048	1964	Low-Rise	PROVIDENCE	FAIRFAX	199
POINT AT DUNN LORING APTS PH 3	0491 32 0003	2015	Mid-Rise	PROVIDENCE	JEFFERSON	379
POINT AT DUNN LORING PH 1,2	0491 32 0001	2014	Mid-Rise	PROVIDENCE	JEFFERSON	249
POINT AT HERNDON	0163 03 C4	2004	Low-Rise	HUNTER MILL	UPPER POTOMAC	244
POINT AT RIDGELINE	0163 01 0029D1	2019	Mid-Rise	DRANESVILLE	UPPER POTOMAC	294
POST CORNERS @ TRINITY	0544 01 0003C	1995	Low-Rise	SULLY	BULL RUN	336
POST TYSONS CORNER	0293 22 0001	1989	Low-Rise	PROVIDENCE	MCLEAN	500
PRESERVE AT WESTFIELD PH 2	0443 01 0015D4	2022	Mid-Rise	SULLY	BULL RUN	283
PRESERVE AT WESTFIELDS PH 1	0443 01 0015A3	2020	Mid-Rise	SULLY	BULL RUN	312

**APPENDIX A**  
**MARKET RATE RENTAL HOUSING DATA BY PROJECT NAME**  
**FAIRFAX COUNTY, VIRGINIA**  
**JANUARY 2023**

<b>Project Name</b>	<b>Map Reference Number</b>	<b>Year Built</b>	<b>Structure Type</b>	<b>Supervisor District</b>	<b>Planning District</b>	<b>Total Units</b>
PROSPERITY FLATS APTS	0491 13 0013A	2013	High-Rise	PROVIDENCE	JEFFERSON	327
PROVIDENCE HALL APTS	0484 01 0012C	1974	Low-Rise	PROVIDENCE	VIENNA	196
RADIANT FAIRFAX RIDGE 63 UNITS	0562 01 0019	2015	Low-Rise	SPRINGFIELD	FAIRFAX	63
RADIANTFAIRFAX RIDGE 150 UNITS	0562 01 0018A	2015	Low-Rise	SPRINGFIELD	FAIRFAX	150
RAVENSWORTH TOWERS	0711 09 0004C	1973	High-Rise	MASON	ANNANDALE	221
REGENTS PARK @ METRO	0484 01 0001K2	1997	Low-Rise	PROVIDENCE	VIENNA	352
REGENTS PARK II @ METRO	0484 01 0059	2000	Low-Rise	PROVIDENCE	VIENNA	200
RESERVE AT FAIRFAX CORNER	0562 01 0001C	2001	Low-Rise	BRADDOCK	FAIRFAX	652
RESERVE AT REGENCY PARK	0543 01 0008B	1988	Low-Rise	SULLY	BULL RUN	252
RESERVE AT TYSONS PH 2	0392 01 0013A5	2008	Low-Rise	PROVIDENCE	VIENNA	268
RESERVE AT TYSONS PH1 +PKGAR	0392 01 0013A6	2008	Low-Rise	PROVIDENCE	VIENNA	210
RESTON SIGNATURE APTS	0171 37 0004	2018	High-Rise	HUNTER MILL	UPPER POTOMAC	508
RIDGELEIGH@VANDORN METRO APTS	0814 25 0006A	1995	Low-Rise	FRANCONIA	ROSE HILL	360
RIDGEWOOD BY WINDSOR APTS	0562 01 0037E	2010	Low-Rise	BRADDOCK	FAIRFAX	292
RIDGEWOOD II BY WINDSOR	0562 01 0037F	2012	Mid-Rise	BRADDOCK	FAIRFAX	191
RIVERSIDE PARK	0833 01 0101	1971	High-Rise	MOUNT VERNON	MOUNT VERNON	1,222
ROLLING HILLS APTS	1012 01 0008	1967	Low-Rise	FRANCONIA	MOUNT VERNON	157
ROSE HILL APTS	0823 01 0040A	1962	Low-Rise	FRANCONIA	ROSE HILL	181
ROSE HILL APTS II	0823 01 0040	1964	Low-Rise	FRANCONIA	ROSE HILL	264
RUSSELL AT RESTON STATION	0174 12 0011B1	2020	Mid-Rise	HUNTER MILL	UPPER POTOMAC	260
SARATOGA SQUARE	0982 01 0013A	1986	Low-Rise	SPRINGFIELD	POHICK	100
SEVEN CORNERS APTS	0513 18 E1	1952	Low-Rise	MASON	BAILEYS	284
SHENANDOAH CROSSING APTS	0451 01 0014	1985	Low-Rise	SPRINGFIELD	BULL RUN	640
SKYLINE TOWERS	0623 01 0031	1971	High-Rise	MASON	BAILEYS	940



**APPENDIX A**  
**MARKET RATE RENTAL HOUSING DATA BY PROJECT NAME**  
**FAIRFAX COUNTY, VIRGINIA**  
**JANUARY 2023**

<b>Project Name</b>	<b>Map Reference Number</b>	<b>Year Built</b>	<b>Structure Type</b>	<b>Supervisor District</b>	<b>Planning District</b>	<b>Total Units</b>
SKYVIEW APARTMENTS	1013 01 0038	1965	Low-Rise	MOUNT VERNON	MOUNT VERNON	119
SORRENTO APTS/POINT AT RESTON	0174 141A0003A	2021	Mid-Rise	HUNTER MILL	UPPER POTOMAC	306
SOUTH ALEX APARTMENTS	0833 01 0007B	2022	Mid-Rise	FRANCONIA	MOUNT VERNON	400
SPRING HILL ST - ASCENT APART.	0293 33 C	2014	High-Rise	PROVIDENCE	MCLEAN	404
SPRINGFIELD GARDENS (1951)	0803 01 0003	1951	Low-Rise	FRANCONIA	SPRINGFIELD	90
SPRINGFIELD GARDENS (1964)	0803 01 0007	1964	Low-Rise	FRANCONIA	SPRINGFIELD	130
SPRINGFIELD SQUARE APTS	0802 01 0019B	1968	Low-Rise	BRADDOCK	ANNANDALE	411
SPRINGFIELD STATION APTS	0902 01 0062A	1998	Low-Rise	FRANCONIA	SPRINGFIELD	440
SPRINGFIELD STATION APTS	0902 01 0062A	1999	Low-Rise	FRANCONIA	SPRINGFIELD	191
ST JOHNS WOODS	0114 01 0012	1990	Low-Rise	HUNTER MILL	UPPER POTOMAC	250
STATION ON SILVER APTS	0154 05 0005A1	2017	Mid-Rise	DRANESVILLE	UPPER POTOMAC	400
STUART WOODS APT II	0171 02 0005D	1975	Low-Rise	DRANESVILLE	UPPER POTOMAC	210
STUART WOODS APTS I	0171 02 0005C	1974	Low-Rise	DRANESVILLE	UPPER POTOMAC	240
SULLIVAN PLACE APTS	0811 01 0007H1	2006	Low-Rise	MASON	LINCOLNIA	498
SUSSEX AT KINGSTOWNE	0914 01 0001B	1991	Low-Rise	FRANCONIA	ROSE HILL	424
SUSSEX AT KINGSTOWNE	0914 01 0001N	1989	Low-Rise	FRANCONIA	ROSE HILL	132
THE ASHBY AT MCLEAN	0302 01 0030B	1982	High-Rise	DRANESVILLE	MCLEAN	268
THE BELHAVEN APTS	0833 01 0020A	2022	Low-Rise	MOUNT VERNON	MOUNT VERNON	350
THE BOLDEN AT BORO	0293 37 0003	2019	High-Rise	PROVIDENCE	MCLEAN	133
THE COMMONS 18 TH	0303 28010002	1968	Townhouse	PROVIDENCE	MCLEAN	18
THE COMMONS PH 1 THRU 3	0303 28 0008	1968	Low-Rise	PROVIDENCE	MCLEAN	186
THE EDMUND APTS @ HALLEY RISE	0173 08 0001C3	2021	Mid-Rise	HUNTER MILL	UPPER POTOMAC	353
THE EMERSON	0544 15 0012A	2019	Low-Rise	SULLY	BULL RUN	355
THE FINLEY AT FAIRFAX CORNER	0562 01 0069B	2001	Low-Rise	BRADDOCK	FAIRFAX	460

**APPENDIX A**  
**MARKET RATE RENTAL HOUSING DATA BY PROJECT NAME**  
**FAIRFAX COUNTY, VIRGINIA**  
**JANUARY 2023**

<b>Project Name</b>	<b>Map Reference Number</b>	<b>Year Built</b>	<b>Structure Type</b>	<b>Supervisor District</b>	<b>Planning District</b>	<b>Total Units</b>
THE GLEN APTS	0501 01 0042A	1978	Low-Rise	PROVIDENCE	JEFFERSON	152
THE IAN AT WOODLAND PARK EAST	0164 27 0002	2021	Mid-Rise	HUNTER MILL	UPPER POTOMAC	375
THE JEFFERSON	0513 01 0024	1962	Mid-Rise	MASON	BAILEYS	310
THE JULIAN AT FAIR LAKES	0552 01 0018	2014	Mid-Rise	SPRINGFIELD	BULL RUN	150
THE KINGSTON APARTMENTS	0303 28010001A	2018	High-Rise	PROVIDENCE	MCLEAN	319
THE KNOLL AT FAIR OAKS APTS	0561 01 0015A	1989	Low-Rise	SPRINGFIELD	FAIRFAX	246
THE RISE AT BORO	0293 37 0001	2020	High-Rise	PROVIDENCE	MCLEAN	404
THE RYLAN APARTMENTS	0294 06 0095C	2022	Mid-Rise	PROVIDENCE	MCLEAN	390
THE SHELBY APARTMENTS	0833 43 A	2014	Low-Rise	FRANCONIA	MOUNT VERNON	240
THE SPRINGS @ RESTON	0261 09 0001	1973	Low-Rise	HUNTER MILL	UPPER POTOMAC	362
THE SYCAMORES APTS	0172 01 0011B	1980	Low-Rise	HUNTER MILL	UPPER POTOMAC	185
THE VY RESTON APARTMENTS	0173 21 0001A	2018	Mid-Rise	HUNTER MILL	UPPER POTOMAC	385
TOWNES @ HERNDON CENTER	0162 02 0315	2001	Townhouse	DRANESVILLE	UPPER POTOMAC	216
TREVORS RUN AT DULLES CENTER	0154 01 0003C	1999	Low-Rise	DRANESVILLE	UPPER POTOMAC	170
TRILLIUM AKA CIRCLE TOWERS	0484 01 0003	1973	High-Rise	PROVIDENCE	VIENNA	552
TRILLIUM AKA CIRCLE TOWERS	0484 01 0003	1973	Townhouse	PROVIDENCE	VIENNA	52
TYSONS GLEN GARDEN APTS	0394 01 0184A	1966	Low-Rise	PROVIDENCE	JEFFERSON	246
TYSONS GLEN RENTAL TH	0394 01 0184A	1966	Townhouse	PROVIDENCE	JEFFERSON	97
TYSONS VIEW	0403 01 0003	1966	Low-Rise	PROVIDENCE	JEFFERSON	312
VAN METRE DULLES GLEN	0161 02 0016B	1972	Low-Rise	DRANESVILLE	UPPER POTOMAC	180
VANTAGE AT MERRIFIELD TOWN CEN	0494 17	2007	Mid-Rise	PROVIDENCE	JEFFERSON	270
VIENNA PARK NORTH	0491 02 0006	1963	Low-Rise	HUNTER MILL	VIENNA	126
VIENNA PARK SOUTH	0491 02 0007	1963	Low-Rise	HUNTER MILL	VIENNA	174
VISTA GARDENS APTS	0612 14 0009	1949	Low-Rise	MASON	BAILEYS	296

**APPENDIX A**  
**MARKET RATE RENTAL HOUSING DATA BY PROJECT NAME**  
**FAIRFAX COUNTY, VIRGINIA**  
**JANUARY 2023**

<b>Project Name</b>	<b>Map Reference Number</b>	<b>Year Built</b>	<b>Structure Type</b>	<b>Supervisor District</b>	<b>Planning District</b>	<b>Total Units</b>
VISTA LAUREL HIGHLANDS	1072 12 G	2011	Low-Rise	MOUNT VERNON	LOWER POTOMAC	289
VISTA LAUREL HIGHLANDS TH	1072 12	2012	Townhouse	MOUNT VERNON	LOWER POTOMAC	11
VISTAS OF ANNANDALE	0702 01 0023A	1973	Low-Rise	BRADDOCK	ANNANDALE	317
VISTAS OF ANNANDALE	0702 01 0023A	1973	Townhouse	BRADDOCK	ANNANDALE	36
VISTAS OF ANNANDALE	0702 01 0026	1976	Low-Rise	BRADDOCK	ANNANDALE	304
VISTAS OF ANNANDALE	0702 01 0026	1977	Low-Rise	BRADDOCK	ANNANDALE	409
VITA, KETTLER APT (PH 1)	0294 01 0035D	2015	High-Rise	PROVIDENCE	MCLEAN	429
WASHINGTON AVE APTS	1014 08D 0003	1962	Low-Rise	MOUNT VERNON	MOUNT VERNON	23
WASHINGTON SQUARE APTS	1013 0902 A	1968	Low-Rise	MOUNT VERNON	MOUNT VERNON	218
WEST SPRINGFIELD TERRACE	0793 05 0007A	1978	Low-Rise	SPRINGFIELD	POHICK	244
WESTERLY AT WORLDGATE	0163 02 0002B	1995	Low-Rise	DRANESVILLE	UPPER POTOMAC	320
WESTFIELD VILLAGE APTS	0443 07 H1	1988	Low-Rise	SULLY	BULL RUN	229
WINDSOR AT FAIRLAKES	0454 01 0032	1988	Low-Rise	SPRINGFIELD	BULL RUN	250
WINDSOR HERNDON	0163 11 0003	2000	Low-Rise	DRANESVILLE	UPPER POTOMAC	392
WINTERTHUR APTS	0261 09 0002	1973	Low-Rise	HUNTER MILL	UPPER POTOMAC	300
WOODLAND PARK PHASE I	0163 01 0025D1	2001	Low-Rise	HUNTER MILL	UPPER POTOMAC	281
WOODLAND PARK PHASE I	0163 01 0025D1	2001	Townhouse	HUNTER MILL	UPPER POTOMAC	92
WOODLAND PARK PHASE II	0163 01 0025D3	2003	Low-Rise	HUNTER MILL	UPPER POTOMAC	212
WOODLAND PARK PHASE II	0163 01 0025D3	2003	Townhouse	HUNTER MILL	UPPER POTOMAC	57
WOODLAND PARK PHASE III	0163 01 0025D2	2011	Low-Rise	HUNTER MILL	UPPER POTOMAC	99
WOODLAND PARK PHASE III	0163 01 0025D2	2011	Townhouse	HUNTER MILL	UPPER POTOMAC	12
WOODLAWN GARDEN APTS	1013 01 0008	1963	Low-Rise	FRANCONIA	MOUNT VERNON	240
WOODLEY ARMS APTS	0831 20 0001B	1963	Low-Rise	MOUNT VERNON	MOUNT VERNON	32
WOODS OF FAIRFAX I	1083 01 0006	1979	Low-Rise	MOUNT VERNON	LOWER POTOMAC	312

**APPENDIX A**  
**MARKET RATE RENTAL HOUSING DATA BY PROJECT NAME**  
**FAIRFAX COUNTY, VIRGINIA**  
**JANUARY 2023**

<b>Project Name</b>	<b>Map Reference Number</b>	<b>Year Built</b>	<b>Structure Type</b>	<b>Supervisor District</b>	<b>Planning District</b>	<b>Total Units</b>
WOODS OF FAIRFAX II	1083 01 0001A	1985	Low-Rise	MOUNT VERNON	LOWER POTOMAC	296
WOODSIDE APTS	1083 01 0015	1987	Low-Rise	MOUNT VERNON	LOWER POTOMAC	252
WOODWAY @ TRINITY CENTRE	0544 01 0001B	1997	Low-Rise	SULLY	BULL RUN	504
						<b>75,931</b>

Source: Fairfax County Department of Management and Budget, EDSR, 2023.

Note: Some rental complexes are comprised of multiple land parcels and have more than one map reference number. The map reference number shown in this table may or may not refer to the primary parcel associated with the rental complex.

**APPENDIX B**  
**SUBSIDIZED RENTAL HOUSING DATA BY PROJECT NAME**  
**FAIRFAX COUNTY, VIRGINIA**  
**JANUARY 2023**

<b>Project Name</b>	<b>Map Reference Number</b>	<b>Year Built</b>	<b>Structure Type</b>	<b>Supervisor District</b>	<b>Planning District</b>	<b>Total Units</b>
ATRIUM APTS-FCRHA	0924 01 0026	1976	Low-Rise	FRANCONIA	MOUNT VERNON	37
AUDUBON APTS-FCRHA	1012 01 0014A	1971	Low-Rise	FRANCONIA	MOUNT VERNON	46
BARROS CI TH-FCRHA	0543 12 N	1983	Townhouse	SULLY	BULL RUN	44
BRIARCLIFF II THS-FCRHA	0393 01 0089	1985	Townhouse	PROVIDENCE	VIENNA	20
BRIARCLIFF RENTAL TOWNHOUSES	0392 01 0030E	1981	Townhouse	PROVIDENCE	VIENNA	30
BURKE LAKE GARDENS	0881 01 0011	1984	Low-Rise	SPRINGFIELD	POHICK	100
CAROUSEL COURT APTS	0614 17 B	1962	Low-Rise	MASON	BAILEYS	90
CASTELLANI MEADOWS THS-FCRHA	0544 01 0073C	1999	Townhouse	SULLY	BULL RUN	24
CEDAR RIDGE APTS-FCRHA	0181 04 0013	1970	Low-Rise	HUNTER MILL	UPPER POTOMAC	198
CHANTILLY MEWS THS	0344 07 0002A	1982	Townhouse	SULLY	BULL RUN	50
CITYSIDE AT HUNTINGTONTOWER I	0833 01 0090B	1964	High-Rise	MOUNT VERNON	MOUNT VERNON	345
CITYSIDE AT HUNTINGTONTOWER II	0833 01 0090	1974	High-Rise	MOUNT VERNON	MOUNT VERNON	224
COAN POND (UNITS IN OFF BLDG)	0473 01 0059B	1984	Low-Rise	SPRINGFIELD	FAIRFAX	19
COPPERMINE PL-PH I - ACCESSIB	0163 01 0035H2	2005	Low-Rise	HUNTER MILL	UPPER POTOMAC	22
COPPERMINE PLACE-PHASE II	0163 01 0035H1	2005	Low-Rise	HUNTER MILL	UPPER POTOMAC	66
COPPERMINE RUN	0163 01 0037A	1996	Low-Rise	HUNTER MILL	UPPER POTOMAC	152
COPPERMINE RUN	0163 01 0037B	1997	Low-Rise	HUNTER MILL	UPPER POTOMAC	136
CORALAIN APTS	0503 01 0003	1963	Low-Rise	MASON	JEFFERSON	106
CREEKSIDE VILLAGE	1012 20	1976	Low-Rise	FRANCONIA	MOUNT VERNON	319
CRESCENT APTS	0172 14010002G	1967	Low-Rise	HUNTER MILL	UPPER POTOMAC	181
CREVENNA OAK TH-FCRHA LAND LEA	0771 01 0005C	1979	Townhouse	BRADDOCK	POHICK	50
DULLES TOWN CENTER PH I	0154 01 0003D	1996	Low-Rise	DRANESVILLE	UPPER POTOMAC	144
DULLES TOWN CENTER PH II	0154 01 0003B	1997	Low-Rise	DRANESVILLE	UPPER POTOMAC	128
EAST FALLS AKA FIELDS WESTOVER	0513 18 B	1952	Low-Rise	MASON	BAILEYS	305



**APPENDIX B**  
**SUBSIDIZED RENTAL HOUSING DATA BY PROJECT NAME**  
**FAIRFAX COUNTY, VIRGINIA**  
**JANUARY 2023**

<b>Project Name</b>	<b>Map Reference Number</b>	<b>Year Built</b>	<b>Structure Type</b>	<b>Supervisor District</b>	<b>Planning District</b>	<b>Total Units</b>
EDSALL STATION APTS	0724 01 0031	1981	Low-Rise	MASON	LINCOLNIA	135
ELMWOOD HOUSE	0514 01 0003A	1995	Mid-Rise	MASON	BAILEYS	50
EVERGREEN HOUSE APTS	0604 01 0021	1977	Mid-Rise	MASON	ANNANDALE	246
FIELDS AT LORTON STATION	1074 01 0017B2	2000	Low-Rise	MOUNT VERNON	LOWER POTOMAC	248
FIELDS OF CHANTILLY	0344 06 0075	2001	Low-Rise	SULLY	BULL RUN	360
FOREST GLEN (REBUILT)	0443 07 D	2021	Low-Rise	SULLY	BULL RUN	119
FOREST GLEN PHASE II	0443 07 E	1997	Low-Rise	SULLY	BULL RUN	119
GRANDVIEW APTS W ARLINGTON LAN	0621 01 0008A	1962	Low-Rise	MASON	BAILEYS	266
GREEN HILL RENTAL THS	0991 01 0002B	1980	Townhouse	MOUNT VERNON	SPRINGFIELD	100
GREENWOOD APTS-FCRHA	0513 18 J	1952	Low-Rise	MASON	BAILEYS	138
GUM SPRINGS GLEN APTS	1012 23 0004	2003	Low-Rise	MOUNT VERNON	MOUNT VERNON	60
HARBOR HOUSE	0104 02 0014G1	1998	Low-Rise	DRANESVILLE	UPPER POTOMAC	60
HERNDON HARBOR PHASE II	0104 35 0002	1998	Low-Rise	DRANESVILLE	UPPER POTOMAC	60
HOPKINS GLEN-TAX-EXEMPT	0501 01 0018	1969	Low-Rise	PROVIDENCE	JEFFERSON	25
HOPKINS GLEN-TAXABLE 11 UNITS	0501 01 0017	1969	Low-Rise	PROVIDENCE	JEFFERSON	11
HOPKINS GLEN-TAXABLE 55 UNITS	0501 01 0019	1969	Low-Rise	PROVIDENCE	JEFFERSON	55
HUNTERS WOODS FELLOWSHIP HOUSE	0261 07 0003B	1980	High-Rise	HUNTER MILL	UPPER POTOMAC	224
HUNTING CREEK RENTAL THS	1012 12 0018	1982	Townhouse	MOUNT VERNON	MOUNT VERNON	35
HUNTINGTON GARDENS	0833 0207 A	1950	Low-Rise	FRANCONIA	MOUNT VERNON	113
ISLAND WALK TOWNHOUSES	0172 15 0041	1977	Townhouse	HUNTER MILL	UPPER POTOMAC	102
KENDRICK COURT-SENIOR APTS	0163 01 0038D	1999	Low-Rise	HUNTER MILL	UPPER POTOMAC	139
KINGSLEY PARK THS-FCRHA	0503 12 0002	1949	Townhouse	PROVIDENCE	JEFFERSON	108
LAFAYETTE APTS	0924 01 0013	1966	Low-Rise	FRANCONIA	MOUNT VERNON	340
LAKE ANNE FELLOWSHIP HOUSE APT	0172 01 0002D	2022	Low-Rise	HUNTER MILL	UPPER POTOMAC	240

**APPENDIX B**  
**SUBSIDIZED RENTAL HOUSING DATA BY PROJECT NAME**  
**FAIRFAX COUNTY, VIRGINIA**  
**JANUARY 2023**

<b>Project Name</b>	<b>Map Reference Number</b>	<b>Year Built</b>	<b>Structure Type</b>	<b>Supervisor District</b>	<b>Planning District</b>	<b>Total Units</b>
LANDINGS II APTS	1091 01 0002	1964	Low-Rise	MOUNT VERNON	LOWER POTOMAC	76
LEE OVERLOOK APTS	0642 01 0005B	1994	Low-Rise	SULLY	BULL RUN	195
LINDSAY HILL SENIOR APTS	1071 07 B	1910	Low-Rise	MOUNT VERNON	LOWER POTOMAC	55
LITTLE RVR GL I & ADULT DAYCAR	0584 01 0041A	1990	Low-Rise	BRADDOCK	ANNANDALE	120
LOCKWOOD HOUSE	0514 01 0003B	1986	Low-Rise	MASON	BAILEYS	100
MADISON RIDGE-98 RENTAL UNITS	0642 01 0038	1987	Low-Rise	SULLY	BULL RUN	98
MANCHESTER LAKES-PH I	0913 18 0006	1999	Low-Rise	FRANCONIA	ROSE HILL	136
MANCHESTER LAKES-PH II	0913 18 0007	2001	Low-Rise	FRANCONIA	ROSE HILL	116
MORRIS GLEN-FCRHA	0911 12 J	1995	Low-Rise	FRANCONIA	ROSE HILL	60
MT VERNON GARDEN APT	0924 01 0069A	1962	Low-Rise	FRANCONIA	MOUNT VERNON	34
MT VERNON HOUSE IND LIVING	1023 01 0046C	1983	Low-Rise	MOUNT VERNON	MOUNT VERNON	130
MURRAYGATE VILLAGE-FCRHA	1012 06 0507A	1971	Low-Rise	FRANCONIA	MOUNT VERNON	204
OAK CREEK RENTAL THS	0481 22 0001	1981	Townhouse	PROVIDENCE	FAIRFAX	46
OAK VIEW GARDENS APTS SEC.1	0614 01 0091A	1964	Low-Rise	MASON	BAILEYS	165
OAK VIEW GARDENS APTS SEC.2	0614 01 0091	1964	Low-Rise	MASON	BAILEYS	158
OLD MILL GARDENS-FCRHA	1092 01 0005A	1995	Low-Rise	MOUNT VERNON	MOUNT VERNON	48
OLLEY GLEN IND LIV--TAXABLE	0584 01 0047L	2010	Low-Rise	BRADDOCK	ANNANDALE	90
PARK RENTAL TH-FCRHA	0804 01 0030	1980	Townhouse	FRANCONIA	SPRINGFIELD	24
PARKWOOD APARTMENTS	0612 14 0001	1949	Low-Rise	MASON	BAILEYS	225
PENDERBROOK APTS II-FCRHA	0463 01 0071D	1988	Low-Rise	SPRINGFIELD	FAIRFAX	48
RAGAN OAKS-FCRHA	0463 01 0043B	1994	Low-Rise	SPRINGFIELD	FAIRFAX	51
RESIDENCES AT MONDLOCH	0924 01 0011	2000	Low-Rise	FRANCONIA	MOUNT VERNON	20
RESIDENCES AT THE GOVT CTR (A)	0561 15 0014L	2015	Low-Rise	BRADDOCK	FAIRFAX	150
RESIDENCES AT THE GOVT CTR (B)	0561 15 0014L1	2015	Low-Rise	BRADDOCK	FAIRFAX	120

**APPENDIX B**  
**SUBSIDIZED RENTAL HOUSING DATA BY PROJECT NAME**  
**FAIRFAX COUNTY, VIRGINIA**  
**JANUARY 2023**


<b>Project Name</b>	<b>Map Reference Number</b>	<b>Year Built</b>	<b>Structure Type</b>	<b>Supervisor District</b>	<b>Planning District</b>	<b>Total Units</b>
RESTON TH-FCRHA	0171 01 0003E	1989	Townhouse	HUNTER MILL	UPPER POTOMAC	30
ROSEDALE MANOR-FCRHA	0612 01 0085	1961	Low-Rise	MASON	BAILEYS	96
SANGER PLACE	1074 01 0085A	1999	Low-Rise	MOUNT VERNON	LOWER POTOMAC	182
SPRING GARDENS APT	1012 01 0045	1967	Low-Rise	MOUNT VERNON	MOUNT VERNON	210
SPRINGFIELD CROSSING	0902 01 0056B	2001	Low-Rise	FRANCONIA	SPRINGFIELD	347
STONEGATE VILLAGE-FCRHA	0261 08 0002	1972	Low-Rise	HUNTER MILL	UPPER POTOMAC	240
STONY BROOK APARTMENTS	1012 01 0019	1973	Low-Rise	FRANCONIA	MOUNT VERNON	204
STRAWBRIDGE SQ THS	0723 01 0040	1980	Townhouse	MASON	LINCOLNIA	128
SUMMIT OAK TH-FCRHA	0772 01 0044A	1981	Townhouse	BRADDOCK	POHICK	50
TAVENNER LANE APTS-FCRHA	0924 01 0022	1996	Low-Rise	FRANCONIA	MOUNT VERNON	24
THE APARTMENTS AT NORTH POINT	0114 12 0004B2	1998	Low-Rise	HUNTER MILL	UPPER POTOMAC	48
THE ARDEN APTS	0831 28 0002	2022	Mid-Rise	MOUNT VERNON	MOUNT VERNON	126
THE FALLSTEAD LEASEHOLD 62+	0303 01 0042L	2018	Low-Rise	DRANESVILLE	MCLEAN	82
THE FIELDS AT MERRIFIELD	0494 01 0044D	1997	Low-Rise	PROVIDENCE	JEFFERSON	124
THE LANDINGS I APTS	1004 01 0011	1986	Low-Rise	MOUNT VERNON	MOUNT VERNON	216
TYSONS LANDING	0392 01 0071	1981	Low-Rise	PROVIDENCE	MCLEAN	40
TYSONS TOWERS AGE RESTR 62+	0293 01 0016	1976	Mid-Rise	HUNTER MILL	VIENNA	274
WEDGEWOOD EAST APTS	0711 01 0072B	1967	Low-Rise	MASON	ANNANDALE	159
WEDGEWOOD MANOR	0711 01 0072A	1963	Low-Rise	MASON	ANNANDALE	133
WEDGEWOOD WEST	0702 01 0008	1967	Low-Rise	MASON	ANNANDALE	409
WEDGEWOOD WEST	0702 01 0008	1967	Townhouse	MASON	ANNANDALE	15
WESLEY AGAPE HOUSE	0562 01 0051A	1999	Low-Rise	BRADDOCK	FAIRFAX	12
WEST GLADE APTS-FCRHA	0164 05 0004	1974	Low-Rise	HUNTER MILL	UPPER POTOMAC	68
WESTFORD 1 THS-FCRHA	1021 01 0001B	1984	Townhouse	MOUNT VERNON	MOUNT VERNON	24

**APPENDIX B**  
**SUBSIDIZED RENTAL HOUSING DATA BY PROJECT NAME**  
**FAIRFAX COUNTY, VIRGINIA**  
**JANUARY 2023**

<b>Project Name</b>	<b>Map Reference Number</b>	<b>Year Built</b>	<b>Structure Type</b>	<b>Supervisor District</b>	<b>Planning District</b>	<b>Total Units</b>
WESTFORD 2 THS-FCRHA	1021 01 0055A	1984	Townhouse	MOUNT VERNON	MOUNT VERNON	22
WESTFORD 3 THS-FCRHA	1021 01 0062A	1984	Townhouse	MOUNT VERNON	MOUNT VERNON	59
WESTMINISTER OAKS TH	0984 01 0001A	1982	Townhouse	MOUNT VERNON	POHICK	50
WEXFORD MANOR APTS A 38 UNITS	0501 30 0001	1970	Low-Rise	PROVIDENCE	JEFFERSON	38
WEXFORD MANOR APTS B 36 UNITS	0501 30 0002	1970	Low-Rise	PROVIDENCE	JEFFERSON	36
						<b>12,104</b>

Source: Fairfax County Department of Management and Budget, EDSR, 2023.

Note: Some rental complexes are comprised of multiple land parcels and have more than one map reference number. The map reference number shown in this table may or may not refer to the primary parcel associated with the rental complex.



# Appendix C Market Rate Rental Housing Number of Units and Vacancy Rate by Supervisor District

Fairfax County, Virginia  
January 2023



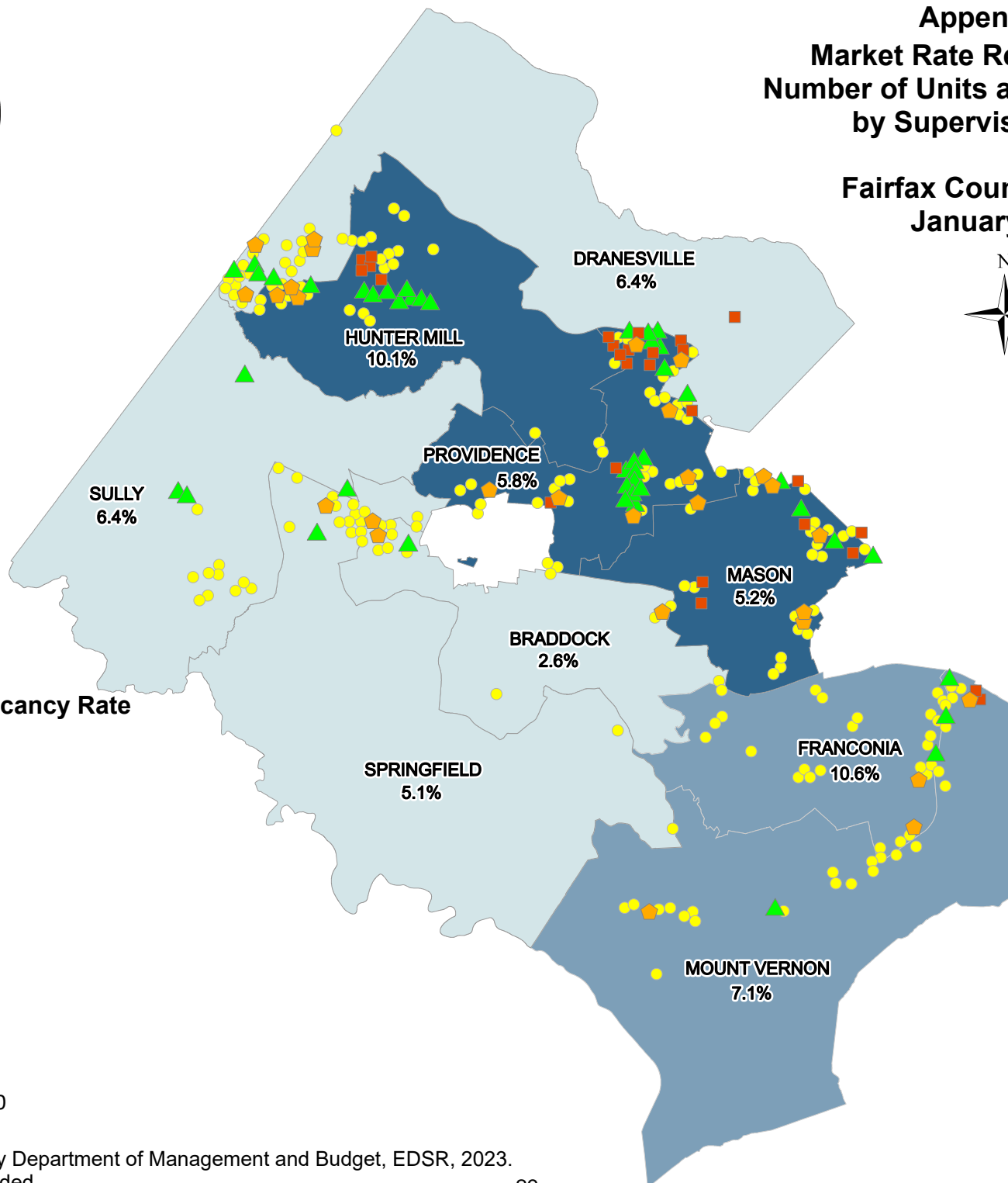
Fairfax County Vacancy Rate  
6.4%

## Type of Structure


- Low-Rise
- Mid-Rise
- High-Rise
- Townhouse

## Number of Units

- 4,500 - 6,999
- 7,000 - 9,999
- 10,000 - 20,000



Source: Fairfax County Department of Management and Budget, EDSR, 2023.  
City of Fairfax not included.



# Appendix D Subsidized Rental Housing Number of Units by Supervisor District

Fairfax County, Virginia  
January 2023

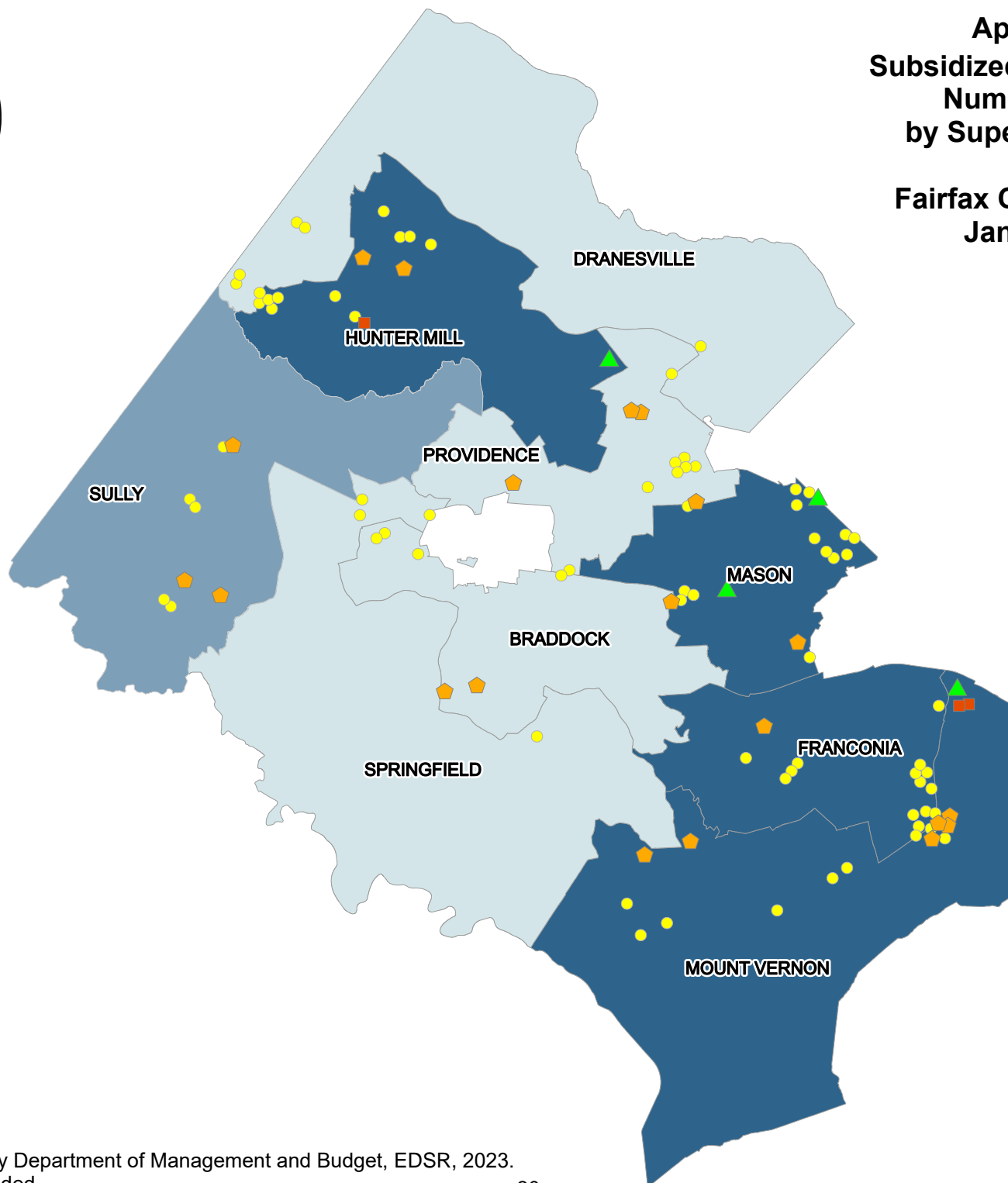


## Type of Structure


- Low-Rise
- ▲ Mid-Rise
- High-Rise
- ⬡ Townhouse

## Number of Units

- 200 - 599
- 600 - 1,199
- 1,200 - 3,000

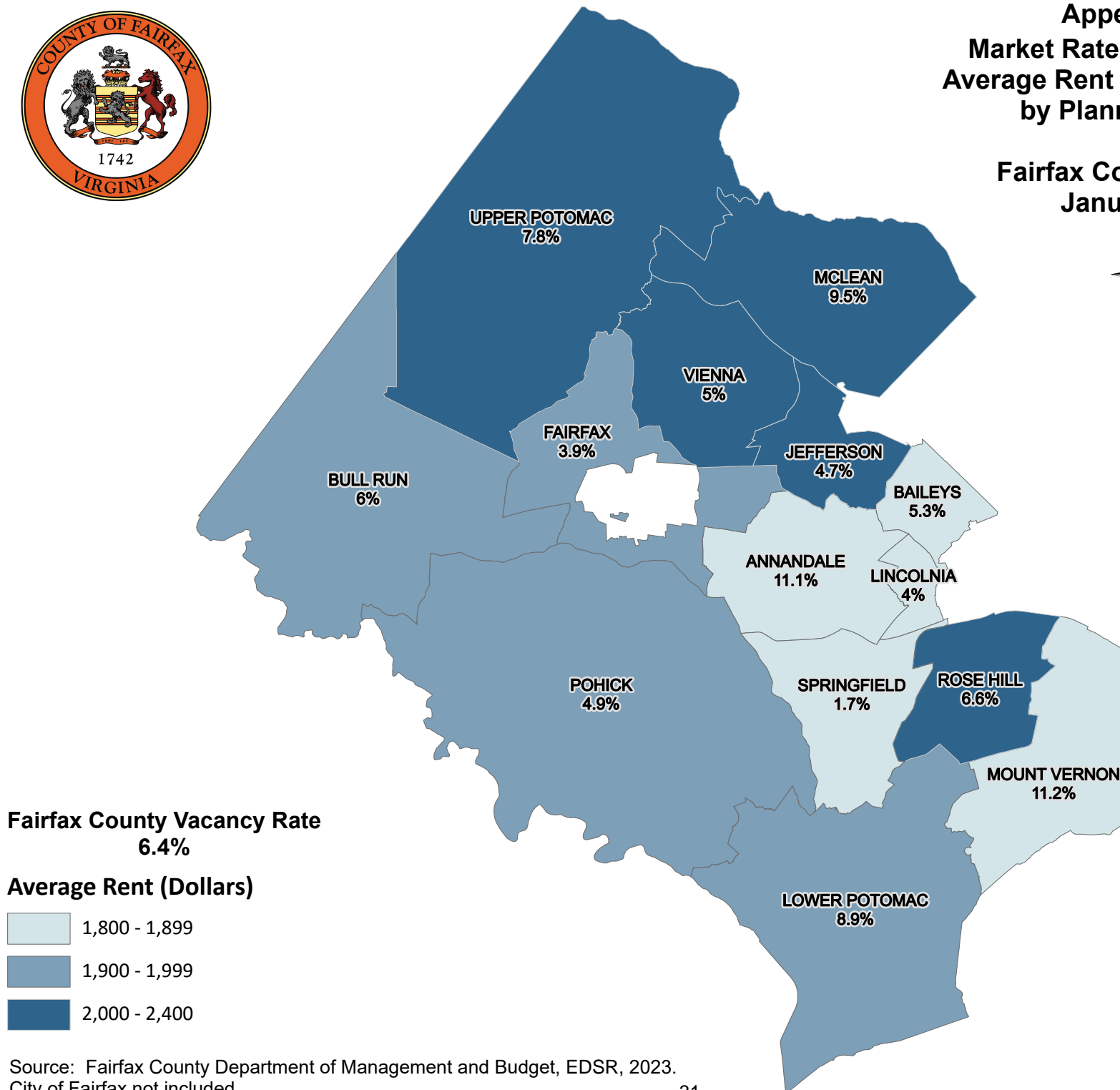


Source: Fairfax County Department of Management and Budget, EDSR, 2023.  
City of Fairfax not included.



## Appendix E Market Rate Rental Housing Average Rent and Vacancy Rate by Planning District

Fairfax County, Virginia  
January 2023



Source: Fairfax County Department of Management and Budget, EDSR, 2023.  
City of Fairfax not included.







A Fairfax County, Va., publication



Fairfax County is committed to nondiscrimination in all county programs, services and activities. To request reasonable accommodations or to receive this information in an alternate format, call (703) 324-4600, TTY 711.

<https://www.fairfaxcounty.gov/demographics/>