

Commonwealth of Virginia  
**COUNTY OF FAIRFAX**

**DRANESVILLE DISTRICT**

**DESCRIPTION:**

Beginning at the intersection of the Loudoun County/Fairfax County Line and the Maryland/Virginia State Line (Potomac River), thence with the Maryland/Virginia State Line in a generally southeasterly direction to its intersection with the Arlington County/Fairfax County Line, thence with the Arlington County/Fairfax County Line in a southwesterly direction to its intersection with the north corporate boundary of the City of Falls Church, thence with the corporate boundary of the City of Falls Church in a westerly, then southwesterly direction to its intersection with the Leesburg Pike (Route 7), thence with Leesburg Pike in a northwesterly direction to its intersection with Magarity Road, thence with Magarity Road in a northeasterly direction to its intersection with the Washington Dulles Access and Toll Road, thence with the Washington Dulles Access and Toll Road in a generally northwesterly direction to its intersection with Beulah Road, thence with Beulah Road in a generally northerly, then northeasterly direction to its intersection with Leesburg Pike, thence with Leesburg Pike in a northwesterly direction to its intersection with Sugarland Road, thence with Sugarland Road in a southwesterly direction to its intersection with Shaker Woods Road, thence with Shaker Woods Road in a southeasterly, westerly, then southwesterly, direction to its intersection with Rosiers Branch (stream) at the Fairfax County Parkway, thence with the meanders of Rosiers Branch in a westerly direction to its intersection with Sugarland Run (stream), thence with the meanders of Sugarland Run in a northwesterly, then southerly direction to its intersection with the east corporate boundary of the Town of Herndon, thence with the corporate boundary of the Town of Herndon in a southerly, then westerly direction to its intersection with Monroe Street, thence with Monroe Street in a southerly direction to its intersection with the Virginia Power Easement, thence with the Virginia Power Easement in a southwesterly direction to its intersection with Sunrise Valley Drive, thence with Sunrise Valley Drive in a generally westerly direction to its intersection with Centreville Road, thence with Centreville Road in a southwesterly direction to its intersection with Frying Pan Road, thence with Frying Pan Road in a westerly direction to its intersection with Frying Pan Branch (stream), thence with the meanders of Frying Pan Branch in a westerly direction to its intersection with Horsepen Run (stream), thence with the meanders of Horsepen Run in a northwesterly direction to its intersection with the Loudoun County/Fairfax County Line, thence with the Loudoun County/Fairfax County Line in a northeasterly direction to its intersection with the Maryland/Virginia State Line, point of beginning.

**As adopted by the Board of Supervisors on June 11, 2001**

**Section 7-2-6. Dranesville District**

**The Dranesville District shall consist of these election precincts: Chain Bridge, Chesterbrook, Churchill, Clearview, Colvin, Cooper, El Nido, Forestville, Great Falls, Haycock, Herndon No. 1, Herndon No. 2, Herndon No. 3, Hickory, Hutchison, Kenmore, Kirby, Langley, Longfellow, McLean, Pimmit, Salona, Seneca, Shouse, Sugarland, Westhampton, and Westmoreland.**

**As recodified and readopted by the Board of Supervisors on March 24, 2003**

**Section 7-2-6. Dranesville District**

**The Dranesville District shall consist of these election precincts: Chain Bridge, Chesterbrook, Churchill, Clearview, Colvin, Cooper, El Nido, Forestville, Great Falls, Haycock, Herndon No. 1, Herndon No. 2, Herndon No. 3, Hickory, Hutchison, Kenmore, Kirby, Langley, Longfellow, McLean, Pimmit, Salona, Seneca, Shouse, Sugarland, Westhampton, and Westmoreland.**

**NOTES:** On March 24, 2003, revised and updated descriptions of the precincts were formally adopted to remove antiquated and unnecessary language, to update changes in the names of roads and other features, and to create a uniform format and appearance. No voters were affected by these changes.

**As amended by the Board of Supervisors on March 8, 2004**

**NOTES:** On March 8, 2004, the descriptions of Herndon #1 and Herndon #2 precincts were amended to adjust the boundary between Herndon #1 and Herndon #2 precincts in order to distribute the registered voters more evenly and to allow for growth in the region. The polling place for Shouse precinct was moved to the new Colvin Run Elementary School.

**As amended by the Board of Supervisors on December 6, 2004**

**NOTES:** On December 6, 2004, the Board affirmed the decision of the Electoral Board to temporarily move the polling place for the Colvin precinct to the Colvin Run Elementary School and then to return the polling place to the Capital Church effective April 1, 2005.

**As amended by the Board of Supervisors on March 21, 2005**

**NOTES:** On March 21, 2005, the use of a temporary polling place for Colvin precinct was extended due to construction delays at the Capital Church. The date of the return to the Capital Church was extended to October 1, 2005.

**As amended and readopted by the Board of Supervisors on September 10, 2007**

**Section 7-2-6. Dranesville District**

**The Dranesville District shall consist of these election precincts: Chain Bridge, Chesterbrook, Churchill, Clearview, Colvin, Cooper, El Nido, Forestville, Great Falls, Haycock, Herndon No. 1, Herndon No. 2, Herndon No. 3, Hickory, Hutchison, Kenmore, Kirby, Langley, Longfellow, McLean, Pimmit, Salona, Seneca, Shouse, Spring Hill, Sugarland, Westhampton, and Westmoreland.**

**NOTES:** On September 10, 2007, the Cooper precinct was divided to form Spring Hill precinct. The Cooper precinct polling place was moved to Cooper Middle School. The Spring Hill precinct polling place was established at Spring Hill Elementary School.

**As amended and readopted by the Board of Supervisors on April 26, 2011**

**Section 7-2-6. Dranesville District**

**The Dranesville District shall consist of these election precincts: Chain Bridge, Chesterbrook, Churchill, Clearview, Coates, Cooper, El Nido, Forestville, Great Falls, Haycock, Herndon No. 1, Herndon No. 2, Herndon No. 3, Hickory, Hutchison, Kenmore, Kirby, Langley, Longfellow, McLean, Pimmit, Salona, Seneca, Shouse, Spring Hill, Sugarland, Westhampton, and Westmoreland.**

**REDISTRICTING NOTES:** On April 26, 2011, the Board adopted their redistricting plan that moved the Coates precinct from Hunter Mill District to Dranesville District and moved the Colvin precinct from Dranesville District to Hunter Mill District.

**As amended and readopted by the Board of Supervisors on July 26, 2011**

**Section 7-2-6. Dranesville District**

**The Dranesville District shall consist of these election precincts: Chain Bridge, Chesterbrook, Churchill, Clearview, Coates, Cooper, El Nido, Forestville, Great Falls, Haycock, Herndon No. 1, Herndon No. 2, Herndon No. 3, Hickory, Hutchison, Kenmore, Kirby, Langley, Longfellow, McLean, Pimmit, Salona No. 1, Salona No. 2, Seneca, Shouse, Spring Hill, Sugarland, Westhampton, and Westmoreland.**

**REDISTRICTIN NOTES:** On July 26, 2011, the Board divided Salona precinct to create Salona No. 1 and Salona No. 2. The polling place for both precincts is the Franklin Sherman Elementary School.

**As amended by the Board of Supervisors on November 18, 2014**

**NOTES:** On November 18, 2014, the Board amended the description of Westhampton to conform to the new boundary between Fairfax County and the City of Falls Church.

**As amended by the Board of Supervisors on June 23, 2015**

**NOTES:** On June 23, 2015, the Board moved the polling place for Chesterbrook precinct to the Arleigh Burke Pavilion and adjusted the boundary between Clearview and Sugarland precincts.

**As amended by the Board of Supervisors on December 8, 2015**

**NOTES:** On December 8, 2015, the Board temporarily moved the polling place for McLean precinct to the Lewinsville Presbyterian Church and readopted the description for McLean and Kirby precincts to clarify the boundary.

**As amended by the Board of Supervisors on July 12, 2016**

**NOTES:** On July 12, 2016, the Board moved the polling place for Chesterbrook precinct to Vinson Hall.

**As amended by the Board of Supervisors on July 11, 2017**

**NOTES:** On July 11, 2017, the Board changed the name and address of the Chesterbrook precinct to Community Room at Vinson Hall, 1735 Kirby Road, McLean.

**As amended by the Board of Supervisors on December 3, 2019**

**NOTES:** On December 3, 2019, the Board moved the polling place for McLean precinct back to the Lewinsville Senior Center. The polling place was temporarily relocated in December 2015.

Commonwealth of Virginia  
**COUNTY OF FAIRFAX**  
**Dranesville District**

**PRECINCT 301: CHAIN BRIDGE**

**CONGRESSIONAL DISTRICT: TENTH**  
**VIRGINIA SENATORIAL DISTRICT: THIRTY-FIRST**  
**HOUSE OF DELEGATES DISTRICT: THIRTY-FOURTH**

**DESCRIPTION:**

Beginning at the intersection of Dead Run (stream) and Georgetown Pike (Route 193), thence with Georgetown Pike in a southeasterly direction to its intersection with Dolley Madison Boulevard (Route 123), thence with Dolley Madison Boulevard in a northeasterly direction to its intersection with Chain Bridge Road (Route 123), thence with Chain Bridge Road in a southeasterly direction to its intersection with the Arlington County/Fairfax County Line, thence with the Arlington County/Fairfax County Line in a southwesterly direction to its intersection with Pimmit Run (stream), thence with the meanders of Pimmit Run in a westerly direction to its intersection with an unnamed stream (western edge of The Potomac School property), thence with the meanders of the unnamed stream and a branch of the unnamed stream in a northerly, then northwesterly direction to its intersection with Ballantrae Lane, thence with Ballantrae Lane in a northerly direction to its intersection with Dolley Madison Boulevard, thence with Dolley Madison Boulevard in a westerly direction to its intersection with Old Chain Bridge Road, thence with Old Chain Bridge Road in a southerly direction to its intersection with Old Dominion Drive, thence with Old Dominion Drive in a northwesterly direction to its intersection with Dead Run, thence with the meanders of Dead Run in a generally northerly direction to its intersection with Georgetown Pike, point of beginning.

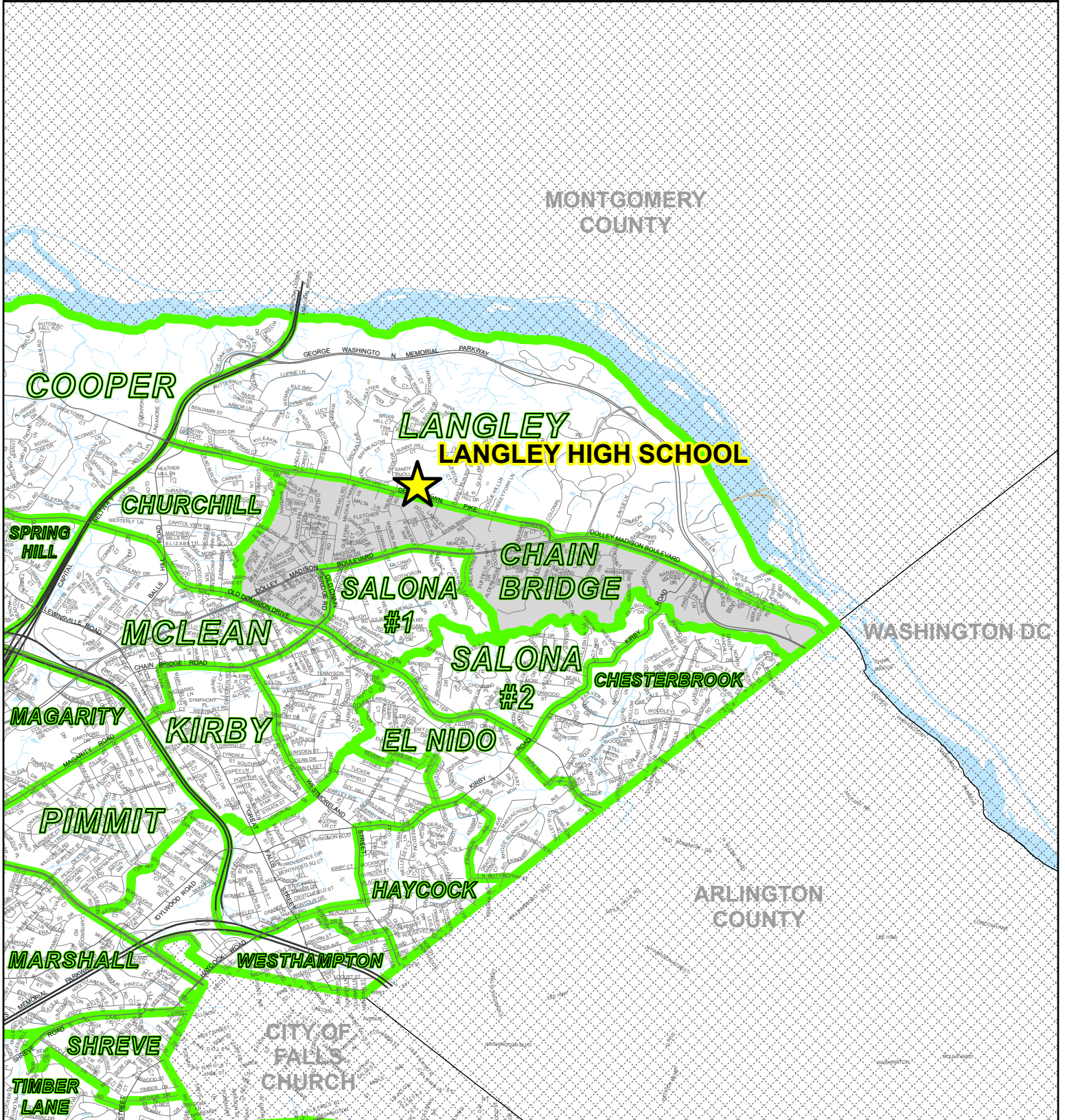
**POLLING PLACE:** Langley High School  
6520 Georgetown Pike, McLean

**MAP GRIDS:** 21-4, 22-3, 30-2, 31-1, 31-2, 32-1

**NOTES:** Established July 1981  
Precinct description revised and readopted – March 2003  
Senate District changed from 32<sup>nd</sup> to 31<sup>st</sup> – July 2011





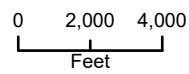
# Commonwealth of Virginia County of Fairfax Dranesville District



**Precinct: 301 CHAIN BRIDGE**

*Polling Place: Langley High School*

-  Fairfax County Voting Precincts
-  Featured Precinct Polling Place



January 2020

Commonwealth of Virginia  
**COUNTY OF FAIRFAX**  
**Dranesville District**

**PRECINCT 302: CHESTERBROOK**

**CONGRESSIONAL DISTRICT: EIGHTH**  
**VIRGINIA SENATORIAL DISTRICT: THIRTY-FIRST**  
**HOUSE OF DELEGATES DISTRICT: FORTY-EIGHTH**

**DESCRIPTION:**

Beginning at the intersection of Kirby Road and Pimmit Run (stream), thence with the meanders of Pimmit Run in a southeasterly direction to its intersection with the Arlington County/Fairfax County Line, thence with the Arlington County/Fairfax County Line in a southwesterly direction to its intersection with Old Dominion Drive, thence with Old Dominion Drive in a northwesterly direction to its intersection with Park Road, thence with Park Road in a westerly, then northwesterly direction to its intersection with Kirby Road, thence with Kirby Road in a generally northeasterly direction to its intersection with Pimmit Run, point of beginning.

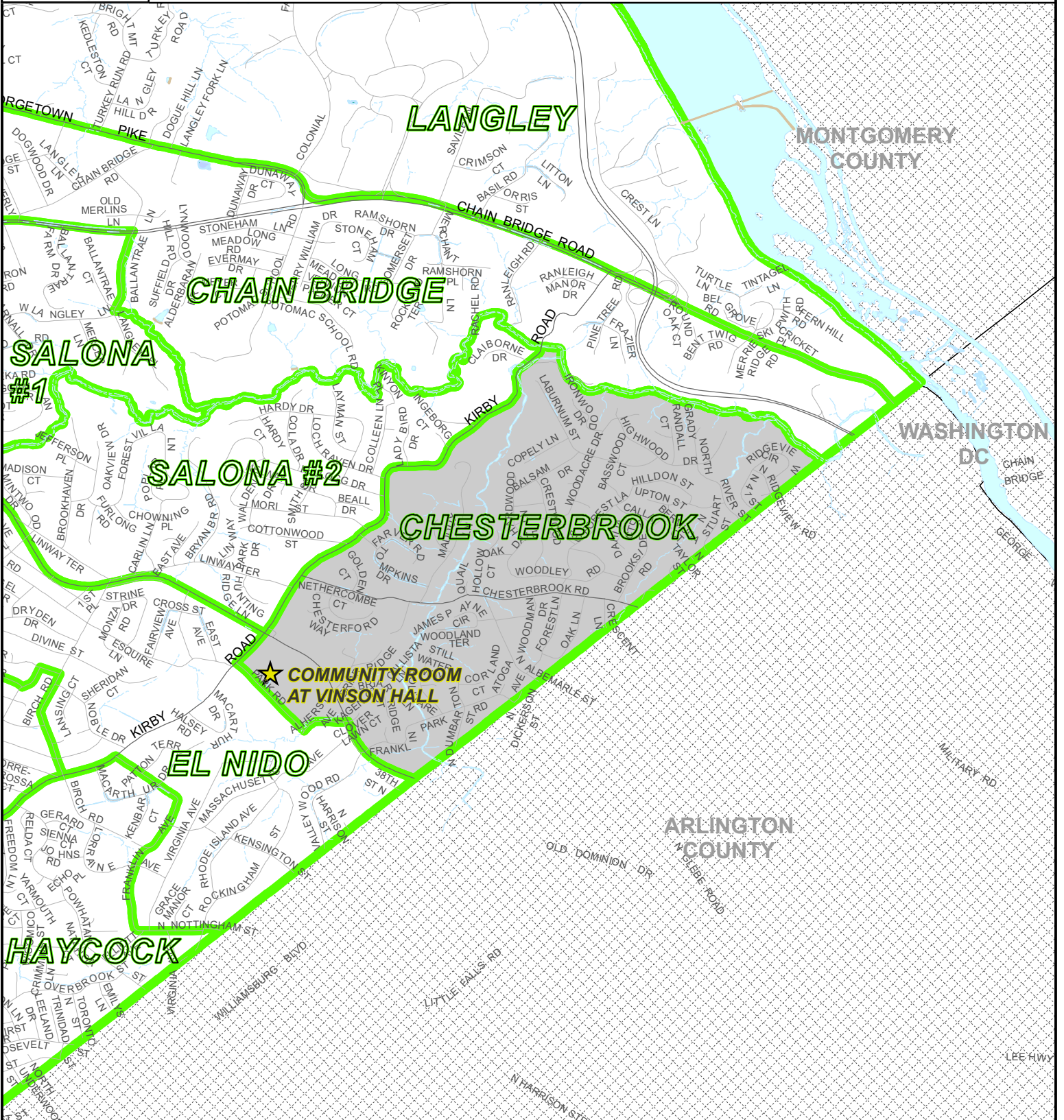
**POLLING PLACE:** Community Room at Vinson Hall  
1735 Kirby Road, McLean

**MAP GRIDS:** 31-2, 31-3, 31-4, 41-1, 41-2

**NOTES:** Established December 1976  
Precinct description revised and readopted – March 2003  
Senate District changed from 32<sup>nd</sup> to 31<sup>st</sup> – July 2011  
Delegate District changed from 34<sup>th</sup> to 48<sup>th</sup> – July 2011  
Polling place temporarily moved – January 2012  
Congressional District changed from 10<sup>th</sup> to 8<sup>th</sup> – January 2012  
Polling place returned to original location – June 2015  
Polling place moved – July 2016  
Polling place (facility) renamed and address changed – July 2017



Commonwealth of Virginia  
County of Fairfax  
Dranesville District

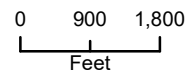


**Precinct: 302 CHESTERBROOK**

*Polling Place: Community Room at Vinson Hall*

Fairfax County Voting Precincts

Featured Precinct Polling Place



July 2017

Commonwealth of Virginia  
**COUNTY OF FAIRFAX**  
**Dranesville District**

**PRECINCT 303: CHURCHILL**

**CONGRESSIONAL DISTRICT: TENTH**  
**VIRGINIA SENATORIAL DISTRICT: THIRTY-FIRST**  
**HOUSE OF DELEGATES DISTRICT: THIRTY-FOURTH**

**DESCRIPTION:**

Beginning at the intersection of the Capital Beltway (I-495) and Georgetown Pike (Route 193), thence with Georgetown Pike in an easterly direction to its intersection with Dead Run (stream), thence with the meanders of Dead Run in a generally southerly direction to its intersection with Old Dominion Drive, thence with Old Dominion Drive in a northwesterly direction to its intersection with the Capital Beltway, thence with the Capital Beltway in a northeasterly direction to its intersection with Georgetown Pike, point of beginning.

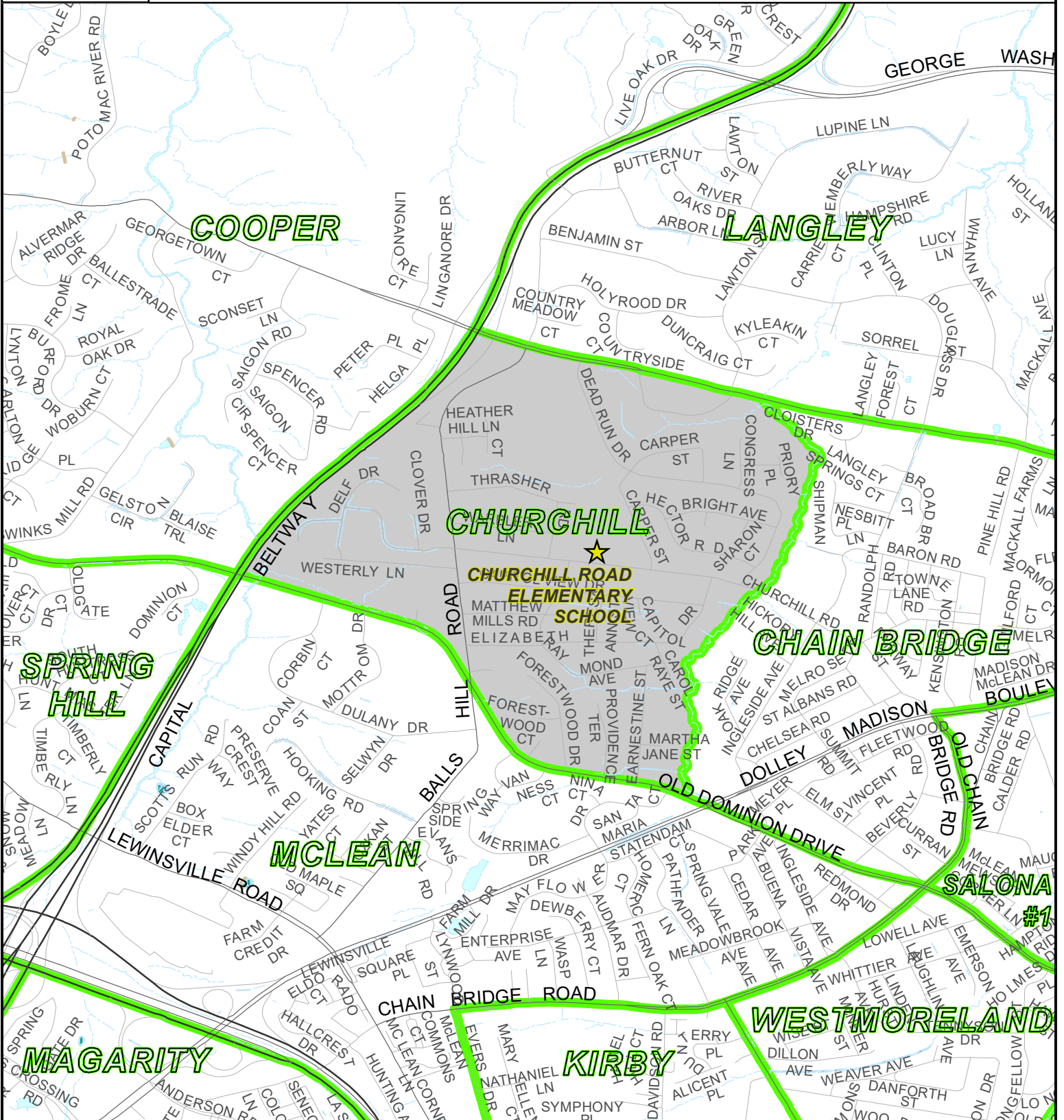
**POLLING PLACE:** Churchill Road Elementary School  
7100 Churchill Road, McLean

**MAP GRIDS:** 21-3, 21-4, 30-1, 30-2

**NOTES:** Established 1963  
Precinct description revised and readopted – March 2003  
Senate District changed from 32<sup>nd</sup> to 31<sup>st</sup> – July 2011

# Commonwealth of Virginia County of Fairfax

## Dranesville District

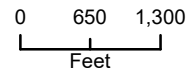


**Precinct: 303 CHURCHILL**

Polling Place: Churchill Road Elementary School

Fairfax County Voting Precincts

Featured Precinct Polling Place



July 2017

Commonwealth of Virginia  
**COUNTY OF FAIRFAX**  
**Dranesville District**

**PRECINCT 304: COOPER**

**CONGRESSIONAL DISTRICT: TENTH**  
**VIRGINIA SENATORIAL DISTRICT: THIRTY-FIRST**  
**HOUSE OF DELEGATES DISTRICT: THIRTY-FOURTH**

**DESCRIPTION:**

Beginning at the intersection of Old Dominion Drive and Difficult Run (stream), thence with the meanders of Difficult Run in an easterly direction to its intersection with the Maryland/Virginia State Line (Potomac River), thence with the Maryland/Virginia State Line in a southeasterly direction to its intersection with the Capital Beltway (I-495), thence with the Capital Beltway in a southwesterly direction to its intersection with Old Dominion Drive, thence with Old Dominion Drive in a northwesterly direction to its intersection with Difficult Run, point of beginning.

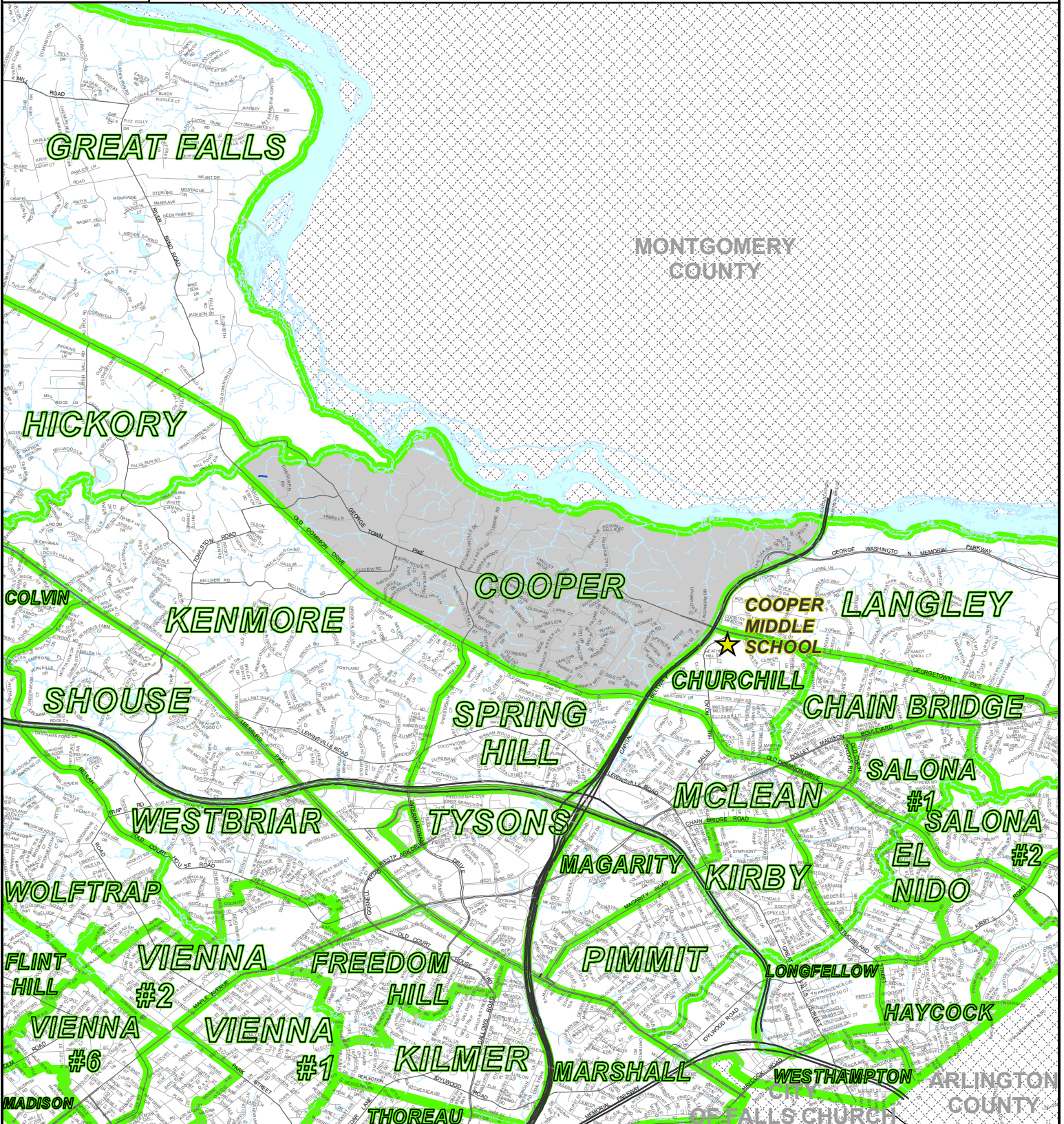
**POLLING PLACE:** Cooper Middle School  
977 Balls Hill Road, McLean

**MAP GRIDS:** 13-4, 14-3, 14-4, 19-2, 20-1, 20-2, 20-3, 20-4, 21-1, 21-2, 21-3

**NOTES:** Established December 1963  
Precinct description revised and readopted – March 2003  
Precinct divided – January 2008  
Senate District changed from 32<sup>nd</sup> to 31<sup>st</sup> – July 2011



# Commonwealth of Virginia County of Fairfax Dranesville District

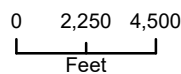


**Precinct: 304 COOPER**

*Polling Place: Cooper Middle School*

Fairfax County Voting Precincts

Featured Precinct Polling Place



July 2017

Commonwealth of Virginia  
**COUNTY OF FAIRFAX**  
**Dranesville District**

**PRECINCT 305: EL NIDO**

**CONGRESSIONAL DISTRICT: EIGHTH**  
**VIRGINIA SENATORIAL DISTRICT: THIRTY-SECOND**  
**HOUSE OF DELEGATES DISTRICT: FORTY-EIGHTH**

**DESCRIPTION:**

Beginning at the intersection of Pimmit Run (stream) and Old Dominion Drive, thence with Old Dominion Drive in a southeasterly direction to its intersection with Kirby Road, thence with Kirby Road in a southwesterly direction to its intersection with Park Road, thence with Park Road in a southeasterly, then easterly direction to its intersection with Old Dominion Drive, thence with Old Dominion Drive in a southeasterly direction to its intersection with the Arlington County/Fairfax County Line, thence with the Arlington County/Fairfax County Line in a southwesterly direction to its intersection with North Nottingham Street, thence with North Nottingham Street in a westerly direction to its intersection Rockingham Street, thence with Rockingham Street in a southerly direction to its intersection with North Nottingham Street, thence with North Nottingham Street in a westerly direction to its intersection with Franklin Avenue, thence with Franklin Avenue in a generally northerly, then northwesterly direction to its intersection with Kirby Road, thence with Kirby Road in a southwesterly direction to its intersection with Birch Road, thence with Birch Road in a northerly direction to its intersection with El Nido Drive, thence with El Nido Drive in a westerly direction to its intersection with Barbee Street, thence with Barbee Street in a southwesterly direction to its intersection with Fairlawn Drive, thence with Fairlawn Drive in a northwesterly direction to its intersection with Youngblood Street, thence with Youngblood Street in a southerly direction to its intersection with Beverly Avenue, thence with Beverly Avenue and a projection of Beverly Avenue in a northwesterly direction to its intersection with Pimmit Run, thence with the meanders of Pimmit Run in a northerly direction to its intersection with Old Dominion Drive, point of beginning.

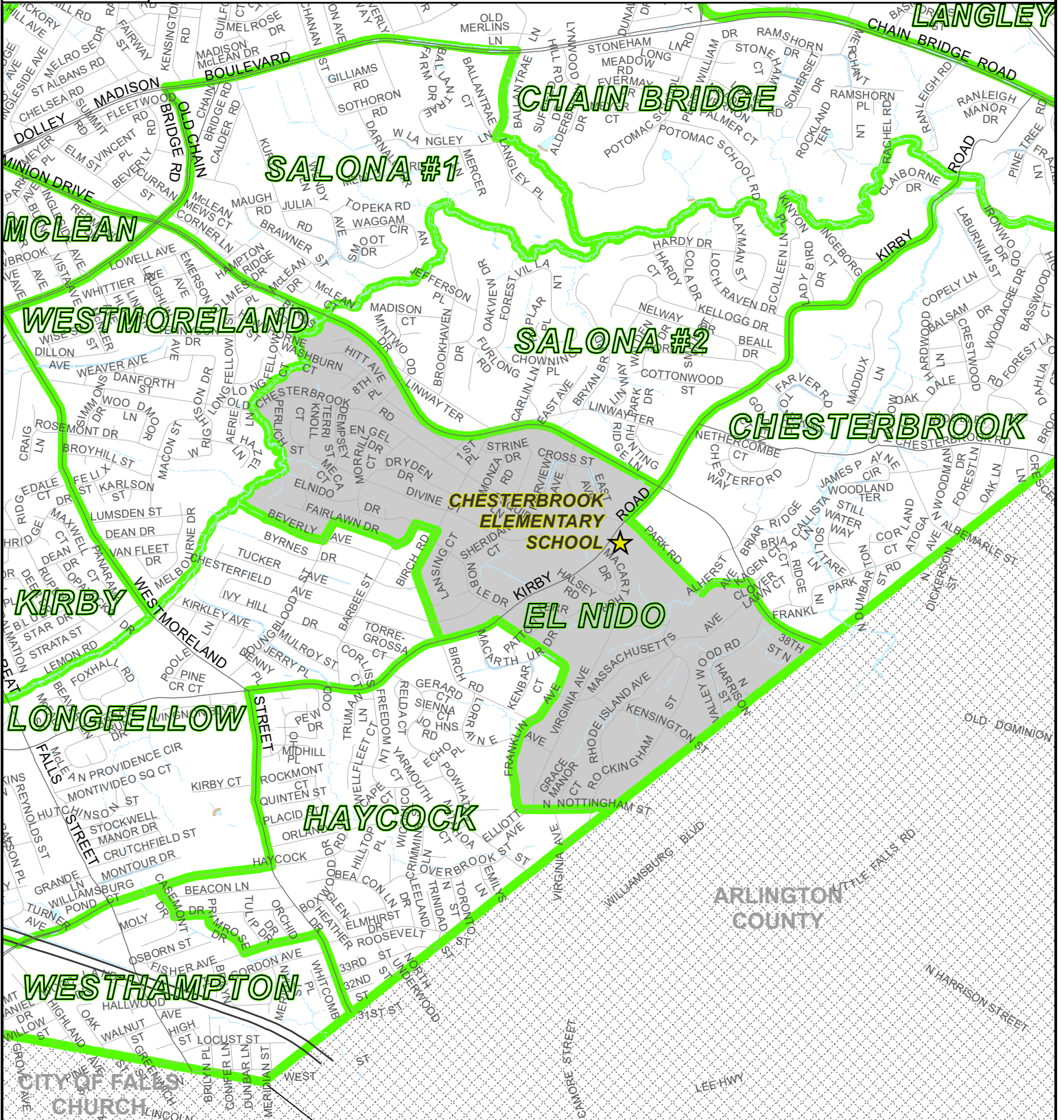
**POLLING PLACE:** Chesterbrook Elementary School  
1753 Kirby Road, McLean

**MAP GRIDS:** 30-4, 31-3, 41-1

**NOTES:** Established 1962  
Boundary adjusted - May 1993  
Precinct description revised and readopted – March 2003  
Delegate District changed from 34<sup>th</sup> to 48<sup>th</sup> - July 2011  
Congressional District changed from 10<sup>th</sup> to 8<sup>th</sup> – January 2012

Commonwealth of Virginia  
County of Fairfax

Dranesville District

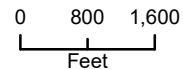


**Precinct: 305 EL NIDO**

*Polling Place: Chesterbrook Elementary School*

Fairfax County Voting Precincts

Featured Precinct Polling Place



July 2017

Commonwealth of Virginia  
**COUNTY OF FAIRFAX**  
**Dranesville District**

**PRECINCT 306: GREAT FALLS**

**CONGRESSIONAL DISTRICT: TENTH**  
**VIRGINIA SENATORIAL DISTRICT: THIRTY-FIRST**  
**HOUSE OF DELEGATES DISTRICT: THIRTY-FOURTH**

**DESCRIPTION:**

Beginning at the intersection of Pond Branch (stream) and the Maryland/Virginia State Line (Potomac River), thence with the Maryland/Virginia State Line in a generally southeasterly direction to its intersection with Difficult Run (stream), thence with the meanders of Difficult Run in a generally southwesterly direction to its intersection with Georgetown Pike (Route 193), thence with Georgetown Pike in a northwesterly direction to its intersection with Walker Road, thence with Walker Road in a northwesterly, then northerly direction to its second intersection with Beach Mill Road, thence with Beach Mill Road in a westerly direction to its intersection with Pond Branch, thence with the meanders of Pond Branch in a northeasterly direction to its intersection with the Maryland/Virginia State Line, point of beginning.

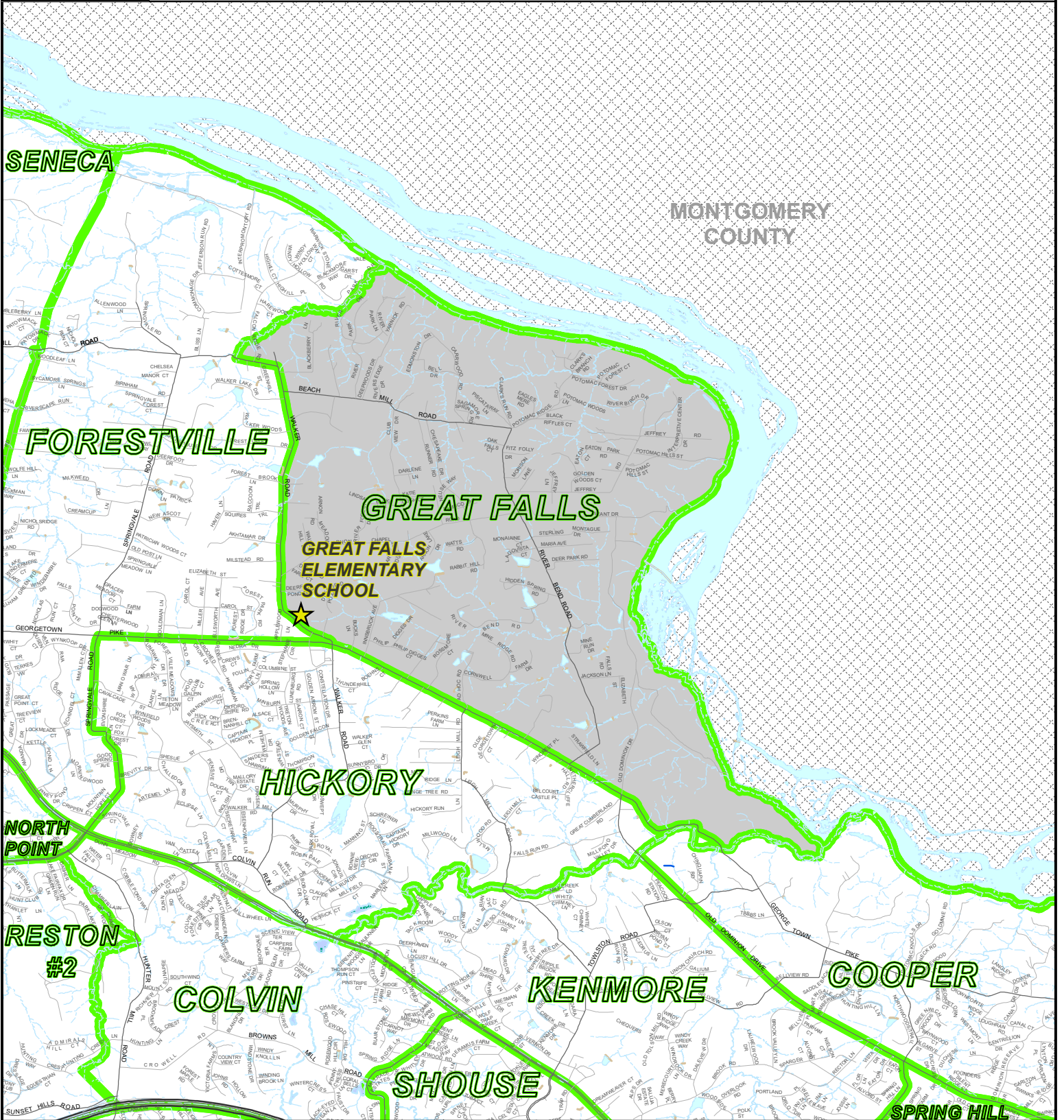
**POLLING PLACE:** Great Falls Elementary School  
701 Walker Road, Great Falls

**MAP GRIDS:** 3-4, 4-3, 4-4, 7-2, 7-4, 8-1, 8-2, 8-3, 8-4, 9-1, 9-3, 13-1, 13-2, 13-4, 14-1, 14-3

**NOTES:** Established July 1981  
Boundary adjusted April 1997  
Precinct description revised and readopted – March 2003  
Senate District changed from 32<sup>nd</sup> to 31<sup>st</sup> – July 2011



Commonwealth of Virginia  
**County of Fairfax**  
Dranesville District

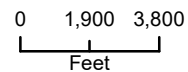


**Precinct: 306 GREAT FALLS**

*Polling Place: Great Falls Elementary School*

Fairfax County Voting Precincts

Featured Precinct Polling Place



July 2017

Commonwealth of Virginia  
**COUNTY OF FAIRFAX**  
**Dranesville District**

**PRECINCT 307: HAYCOCK**

**CONGRESSIONAL DISTRICT: EIGHTH**  
**VIRGINIA SENATORIAL DISTRICT: THIRTY-SECOND**  
**HOUSE OF DELEGATES DISTRICT: FORTY-EIGHTH**

**DESCRIPTION:**

Beginning at the intersection of Westmoreland Street and Kirby Road, thence with Kirby Road in an easterly direction to its intersection with Franklin Avenue, thence with Franklin Avenue in a generally southerly direction to its intersection with North Nottingham Street, thence with North Nottingham Street in an easterly direction to its intersection with Rockingham Street, thence with Rockingham Street in a northerly direction to its intersection with North Nottingham Street, thence with North Nottingham Street in an easterly direction to its intersection with the Arlington County/Fairfax County Line, thence with the Arlington County/Fairfax County Line in a southwesterly direction to its intersection with Westmoreland Street, thence with Westmoreland Street in a northerly direction to its intersection with Fisher Avenue, thence with Fisher Avenue in a westerly direction to its intersection with Primrose Drive, thence with Primrose Drive in a northerly direction to its intersection with Moly Drive, thence with Moly Drive in a westerly direction to its intersection with Casemont Drive, thence with Casemont Drive in a northerly direction to its intersection with Haycock Road, thence with Haycock Road in an easterly direction to its intersection with Westmoreland Street, thence with Westmoreland Street in a northerly direction to its intersection with Kirby Road, point of beginning.

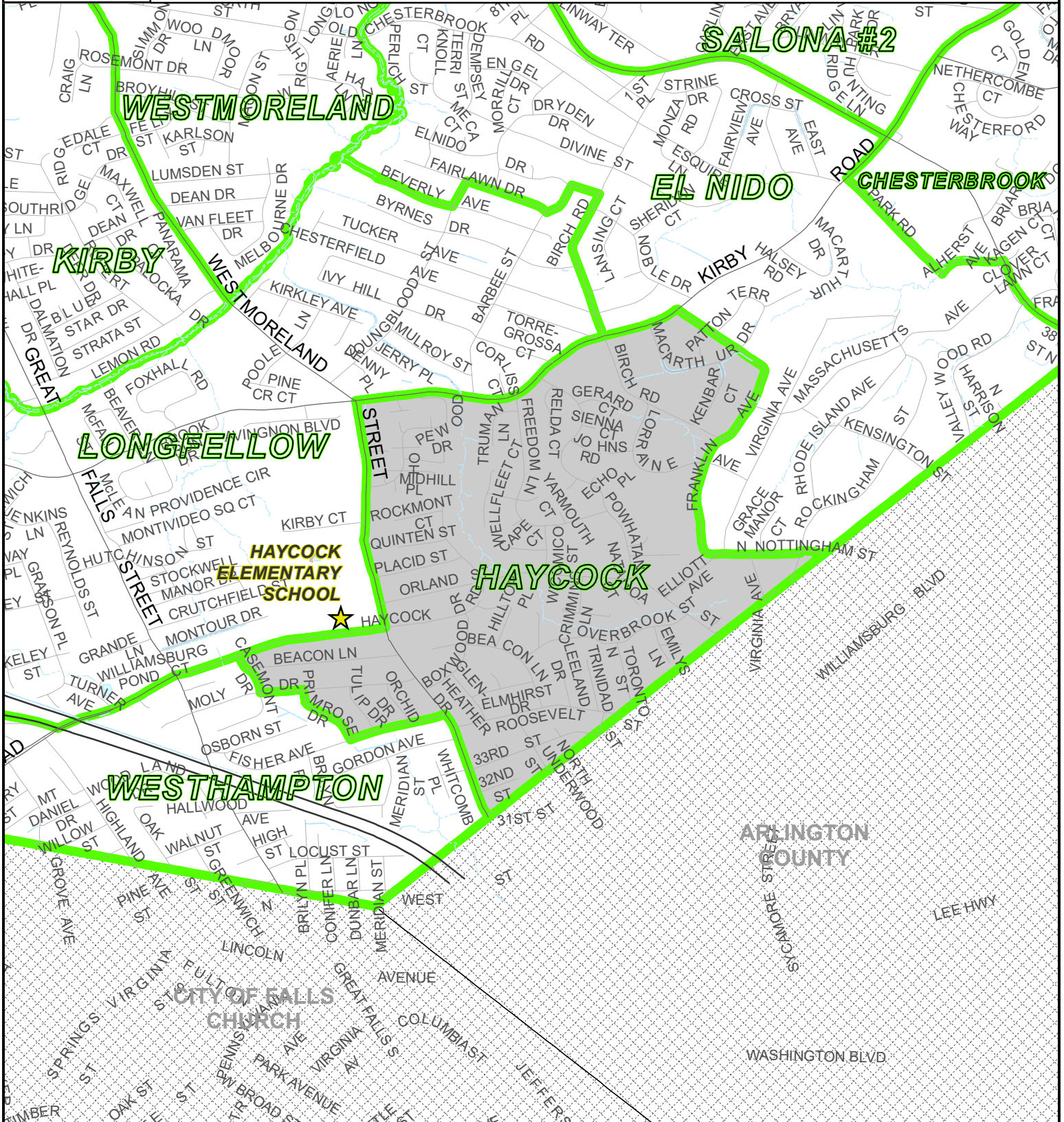
**POLLING PLACE:** Haycock Elementary School  
6616 Haycock Road, Falls Church

**MAP GRIDS:** 40-2, 40-4, 41-1, 41-3

**NOTES:** Established 1957  
Boundary adjusted to conform to Congressional District line - March 2002  
Precinct description revised and readopted – March 2003  
Delegate District changed from 53<sup>rd</sup> to 48<sup>th</sup> - July 2011  
Congressional District changed from 10<sup>th</sup> to 8<sup>th</sup> – January 2012

# Commonwealth of Virginia County of Fairfax

## Dranesville District

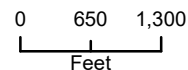


**Precinct: 307 HAYCOCK**

*Polling Place: Haycock Elementary School*

Fairfax County Voting Precincts

Featured Precinct Polling Place



July 2017

Commonwealth of Virginia  
**COUNTY OF FAIRFAX**  
**Dranesville District**

**PRECINCT 309: KENMORE**

**CONGRESSIONAL DISTRICT: TENTH**  
**VIRGINIA SENATORIAL DISTRICT: THIRTY-FIRST**  
**HOUSE OF DELEGATES DISTRICT: THIRTY-FOURTH**

**DESCRIPTION:**

Beginning at the intersection of Difficult Run (stream) and Old Dominion Drive, thence with Old Dominion Drive in southeasterly direction to its intersection with Spring Hill Road, thence with Spring Hill Road in a southwesterly direction to its intersection with the Washington Dulles Access and Toll Road, thence with the Washington Dulles Access and Toll Road in a westerly direction to its intersection with Leesburg Pike (Route 7), thence with Leesburg Pike in a northwesterly direction to its intersection with Difficult Run, thence with the meanders of Difficult Run in a generally northeasterly direction to its intersection with Old Dominion Drive, point of beginning.

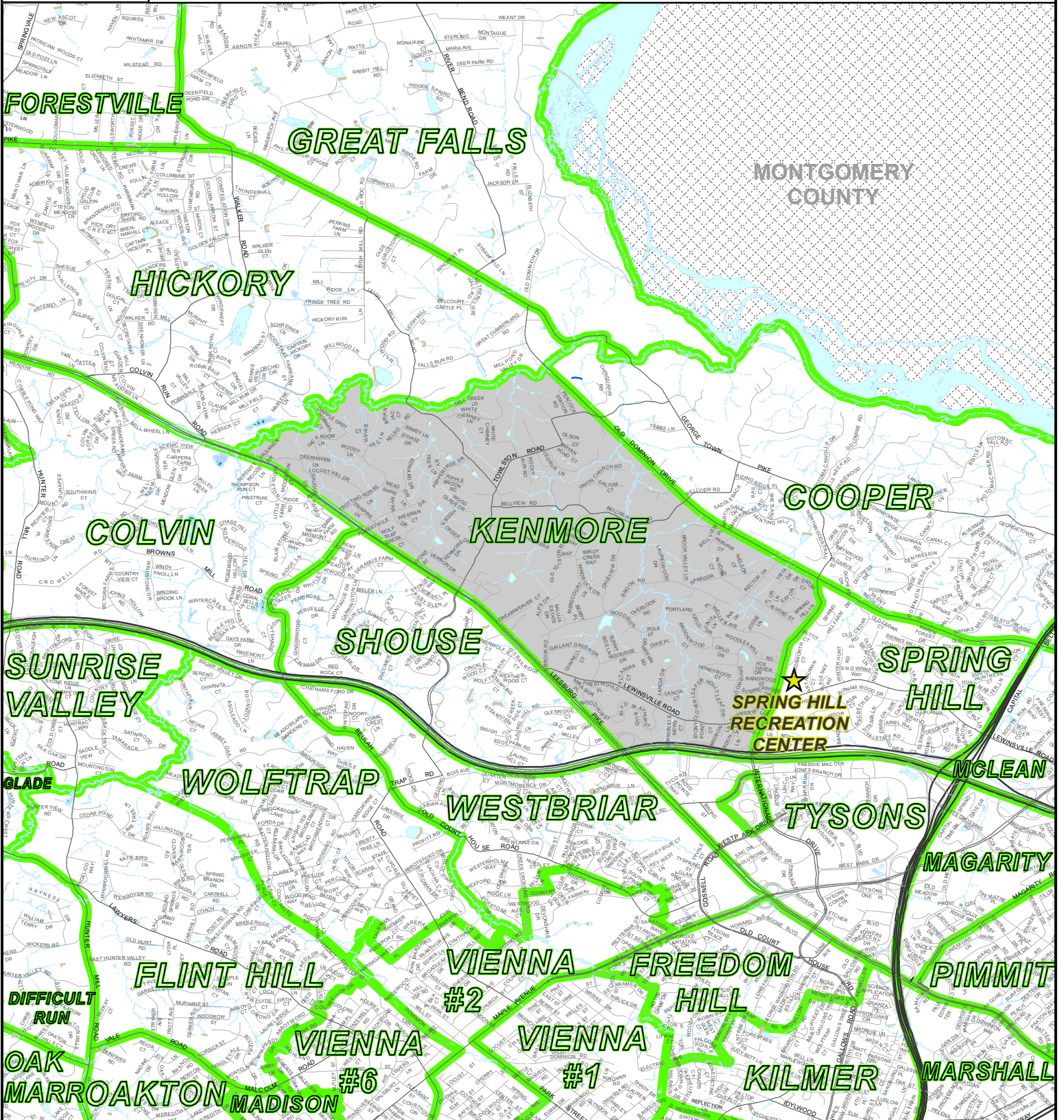
**POLLING PLACE:** Spring Hill Recreation Center  
1239 Spring Hill Road, McLean

**MAP GRIDS:** 13-3, 13-4, 19-1, 19-2, 19-3, 19-4, 20-1, 20-3, 20-4, 28-2, 29-1

**NOTES:** Established June 1991  
Precinct description revised and readopted – March 2003  
Senate District changed from 32<sup>nd</sup> to 31<sup>st</sup> – July 2011

# Commonwealth of Virginia County of Fairfax

## Dranesville District

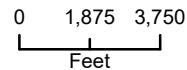


**Precinct: 309 KENMORE**

*Polling Place: Spring Hill Recreation Center*

Fairfax County Voting Precincts

Featured Precinct Polling Place



July 2017

Commonwealth of Virginia  
**COUNTY OF FAIRFAX**  
**Dranesville District**

**PRECINCT 310:            KIRBY**

**CONGRESSIONAL DISTRICT:            EIGHTH**  
**VIRGINIA SENATORIAL DISTRICT:    THIRTY-SECOND**  
**HOUSE OF DELEGATES DISTRICT:    FORTY-EIGHTH**

**DESCRIPTION:**

Beginning at the intersection of the projection of Evers Drive and Chain Bridge Road, thence with Chain Bridge Road in an easterly direction to its intersection with Westmoreland Street, thence with Westmoreland Street in a southeasterly direction to its intersection with Pimmit Run (stream), thence with the meanders of Pimmit Run in a southwesterly, then northwesterly direction to its intersection with the Washington Dulles Access and Toll Road, thence with the Washington Dulles Access and Toll Road in a northwesterly direction to its intersection with Magarity Road, thence with Magarity Road and a projection of Magarity Road in a northeasterly direction to its intersection with Evers Drive, thence with Evers Drive and a projection of Evers Drive in a northwesterly direction to its intersection with Chain Bridge Road, point of beginning.

**POLLING PLACE:**                    McLean High School  
    1633 Davidson Road, McLean

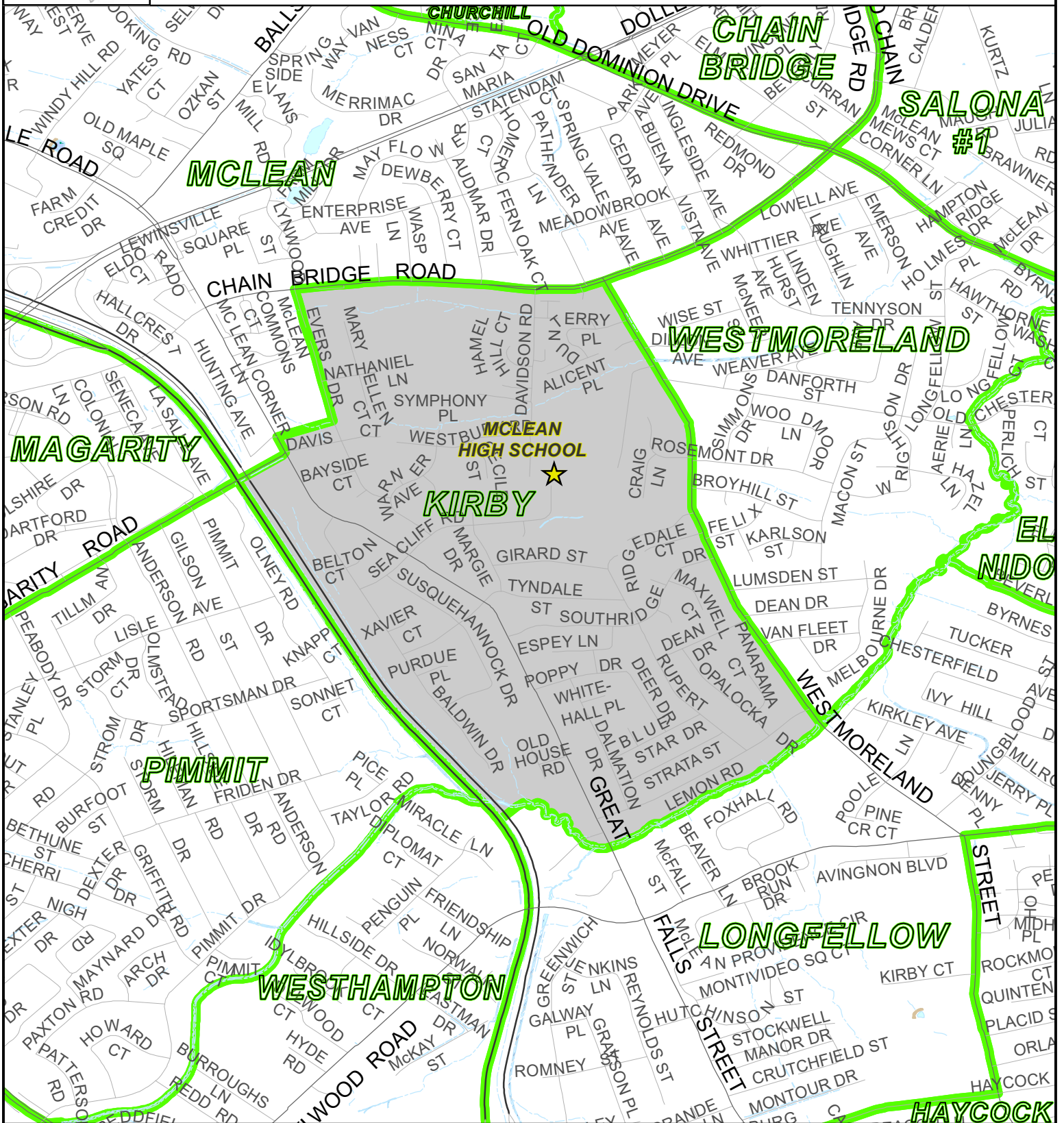
**MAP GRIDS:** 30-3, 30-4, 40-1, 40-2

**NOTES:**                    Established June 1971  
   Precinct description revised and readopted – March 2003  
   Delegate District changed from 53<sup>rd</sup> to 48<sup>th</sup> - July 2011  
   Congressional District changed from 10<sup>th</sup> to 8<sup>th</sup> – January 2012



# Commonwealth of Virginia County of Fairfax

## Dranesville District

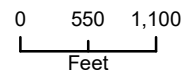


**Precinct: 310 KIRBY**

Polling Place: *McLean High School*

Fairfax County Voting Precincts

Featured Precinct Polling Place



July 2017

Commonwealth of Virginia  
**COUNTY OF FAIRFAX**  
**Dranesville District**

**PRECINCT 311:            LANGLEY**

**CONGRESSIONAL DISTRICT:            TENTH**  
**VIRGINIA SENATORIAL DISTRICT:    THIRTY-FIRST**  
**HOUSE OF DELEGATES DISTRICT:    THIRTY-FOURTH**

**DESCRIPTION:**

Beginning at the intersection of the Capital Beltway (I-495) and the Maryland/Virginia State Line (Potomac River), thence with the Maryland/Virginia State Line in a southeasterly direction to its intersection with the Arlington County/Fairfax County Line, thence with the Arlington County/Fairfax County Line in a southwesterly direction to its intersection with Chain Bridge Road (Route 123), thence with Chain Bridge Road, which becomes Dolley Madison Boulevard, in a northwesterly direction to its intersection with Georgetown Pike (Route 193), thence with Georgetown Pike in a northwesterly direction to its intersection with the Capital Beltway, thence with the Capital Beltway in a northeasterly direction to its intersection with the Maryland/Virginia State Line, point of beginning.

**POLLING PLACE:**                    Langley High School  
   6520 Georgetown Pike, McLean

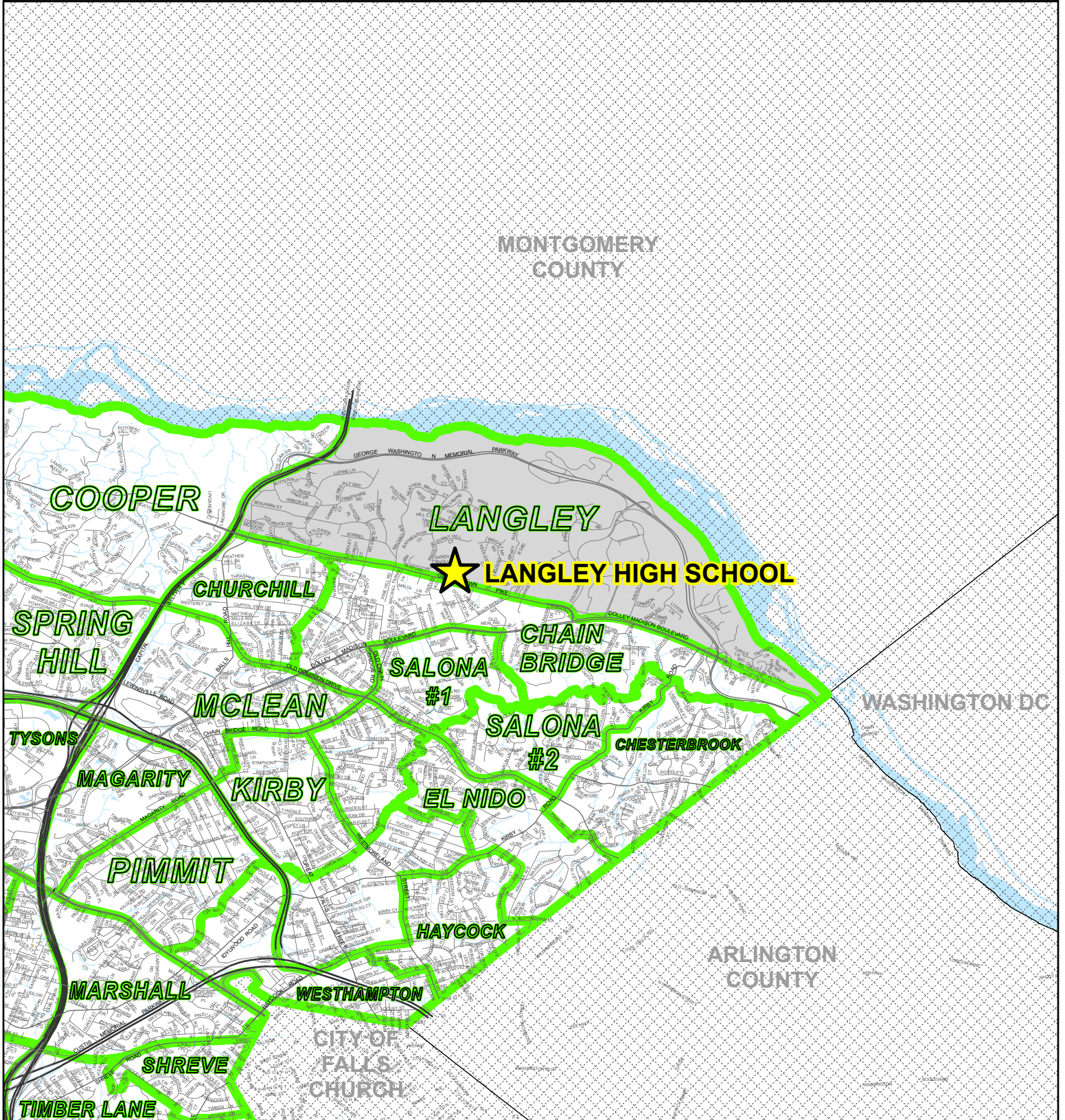
**MAP GRIDS:**    21-1, 21-2, 21-3, 21-4, 22-1, 22-2, 22-3, 22-4, 31-1, 31-2, 32-1

**NOTES:**            Established December 1976  
                                 Precinct description revised and readopted – March 2003  
                                 Senate District changed from 32<sup>nd</sup> to 31<sup>st</sup> – July 2011



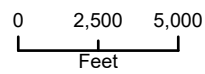


# Commonwealth of Virginia County of Fairfax Dranesville District



**Precinct: 311 LANGLEY**  
Polling Place: Langley High School

- Fairfax County Voting Precincts
- Featured Precinct Polling Place



January 2020

Commonwealth of Virginia  
**COUNTY OF FAIRFAX**  
**Dranesville District**

**PRECINCT 312: LONGFELLOW**

**CONGRESSIONAL DISTRICT: EIGHTH**  
**VIRGINIA SENATORIAL DISTRICT: THIRTY-SECOND**  
**HOUSE OF DELEGATES DISTRICT: FORTY-EIGHTH**

**DESCRIPTION:**

Beginning at the intersection of the Washington Dulles Access and Toll Road and Pimmit Run (stream), thence with the meanders of Pimmit Run in a generally easterly direction to its intersection with a projection of Beverly Avenue, thence with this projection and Beverly Avenue in a southeasterly direction to its intersection with Youngblood Street, thence with Youngblood Street in a northeasterly direction to its intersection with Fairlawn Drive, thence with Fairlawn Drive in a southeasterly direction to its intersection with Barbee Street, thence with Barbee Street in an northeasterly direction to its intersection with El Nido Drive, thence with El Nido Drive in an easterly direction to its intersection with Birch Road, thence with Birch Road in a southerly direction to its intersection with Kirby Road, thence with Kirby Road in a generally southwesterly direction to its intersection with Westmoreland Street, thence with Westmoreland Street in a southerly direction to its intersection with Haycock Road, thence with Haycock Road in a generally westerly direction to its intersection with Interstate 66, thence with Interstate 66 in a westerly direction to its intersection with the Washington Dulles Access and Toll Road, thence with the Washington Dulles Access and Toll Road in a northerly direction to its intersection with Pimmit Run, point of beginning.

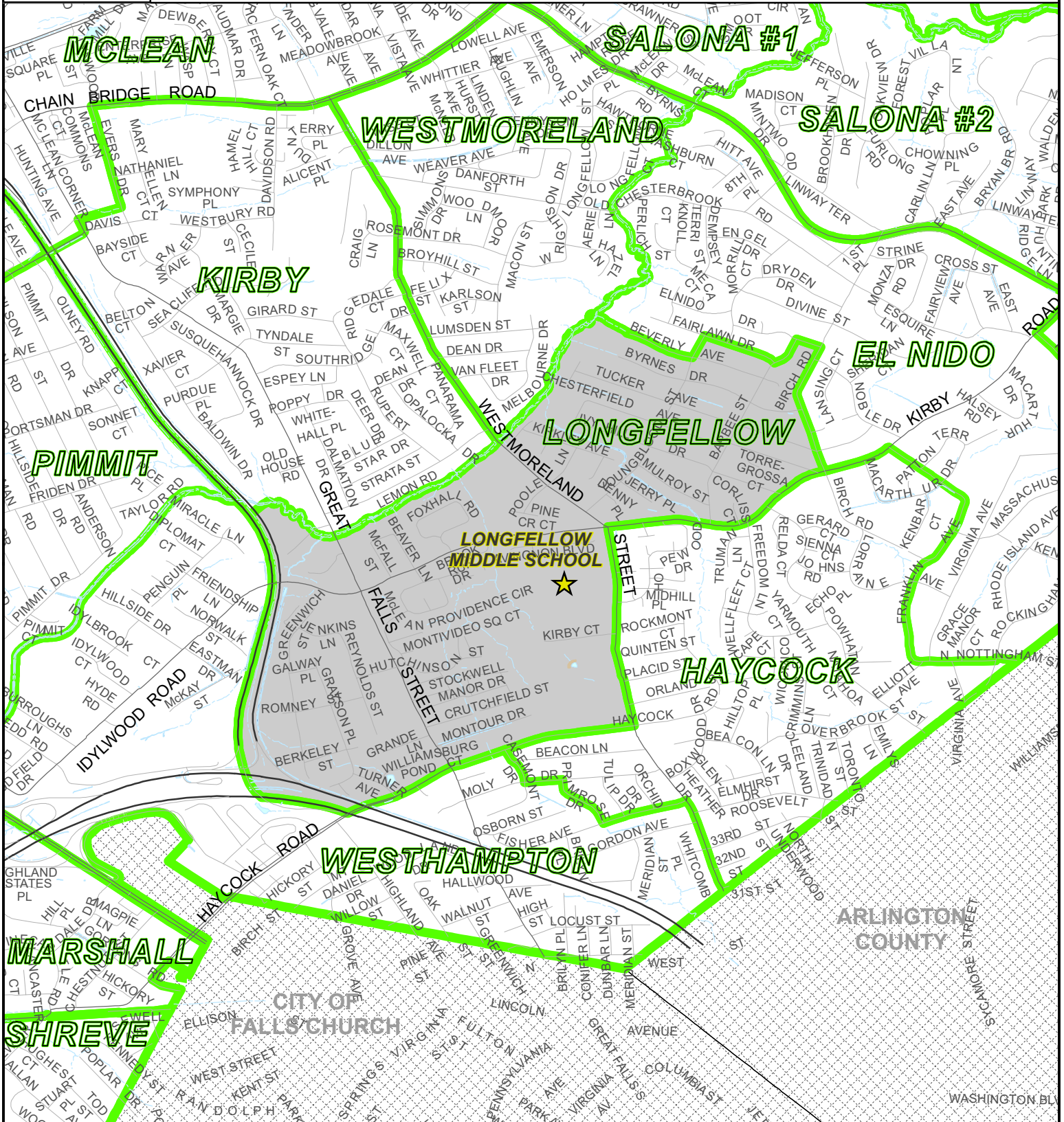
**POLLING PLACE:** Longfellow Middle School  
2000 Westmoreland Street, Falls Church

**MAP GRIDS:** 30-4, 31-3, 40-1, 40-2, 40-3, 40-4, 41-1

**NOTES:** Established May 1993  
Precinct description revised and readopted – March 2003  
Delegate District changed from 53<sup>rd</sup> to 48<sup>th</sup> - July 2011  
Congressional District changed from 10<sup>th</sup> to 8<sup>th</sup> – January 2012

# Commonwealth of Virginia County of Fairfax

## Dranesville District

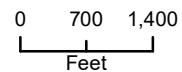


**Precinct: 312 LONGFELLOW**

*Polling Place: Longfellow Middle School*

Fairfax County Voting Precincts

Featured Precinct Polling Place



July 2017

Commonwealth of Virginia  
**COUNTY OF FAIRFAX**  
**Dranesville District**

**PRECINCT 314:           MCLEAN**

**CONGRESSIONAL DISTRICT:           TENTH**  
**VIRGINIA SENATORIAL DISTRICT:   THIRTY-SECOND**  
**HOUSE OF DELEGATES DISTRICT:   FORTY-EIGHTH**

**DESCRIPTION:**

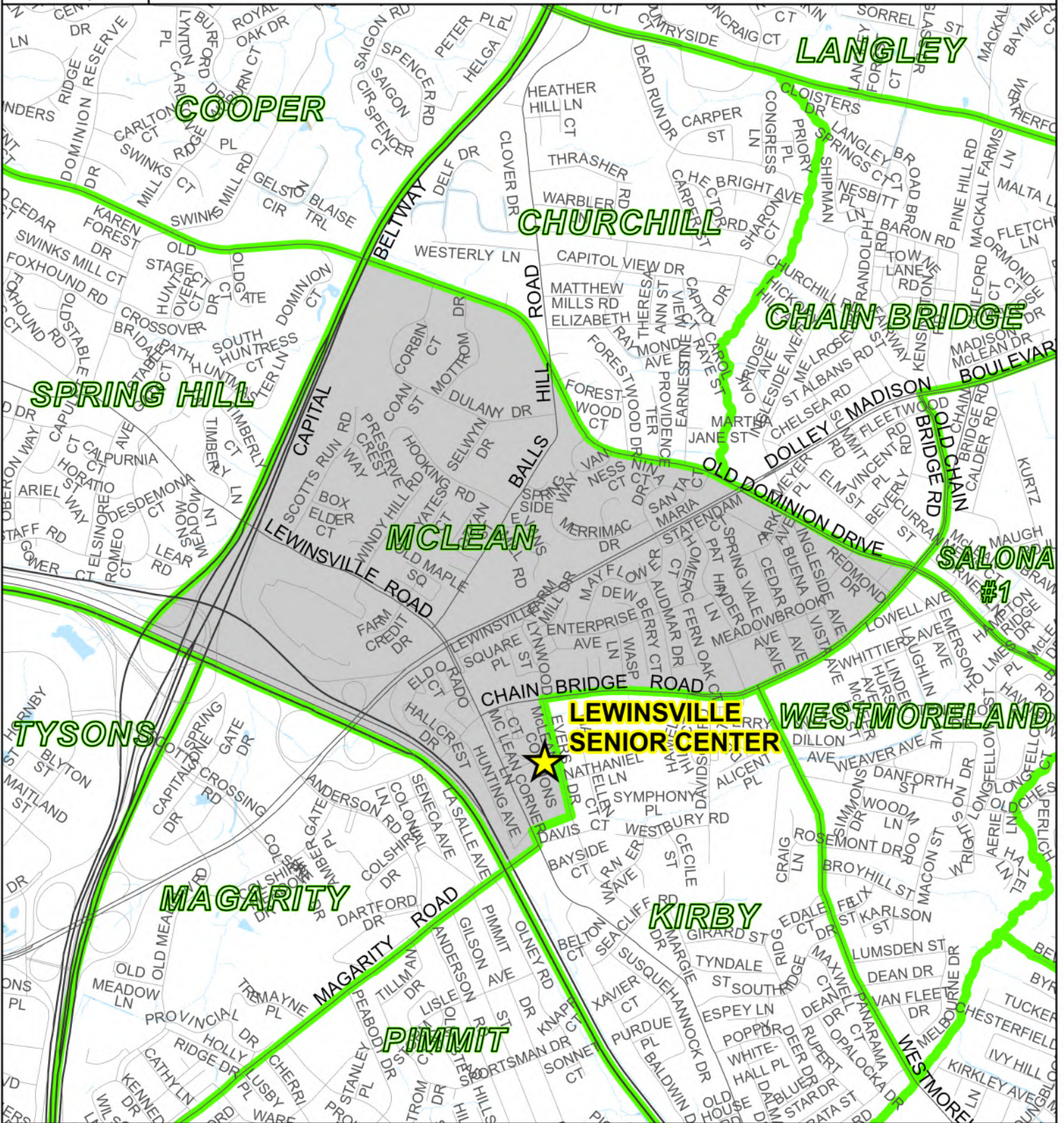
Beginning at the intersection of the Capital Beltway (I-495) and Old Dominion Drive, thence with Old Dominion Drive in a southeasterly direction to its intersection with Chain Bridge Road, thence with Chain Bridge Road in a southwesterly, then westerly direction to its intersection with Evers Drive, thence with Evers Drive (including an unpaved portion of Evers Drive) in a southeasterly direction to its intersection with an unimproved drainage area (behind the houses fronting on Davis Court), thence with the unimproved drainage area in a southwesterly direction to its intersection with Great Falls Street, thence with Great Falls Street in a southeasterly direction to its intersection with Magarity Road, thence with Magarity Road in a southwesterly direction to its intersection with the Washington Dulles Access and Toll Road, thence with the Washington Dulles Access and Toll Road in a northwesterly direction to its intersection with the Capital Beltway, thence with the Capital Beltway in a northeasterly direction to its intersection with Old Dominion Drive, point of beginning.

**POLLING PLACE:**                   Lewinsville Senior Center  
  1613 Great Falls Street, McLean

**MAP GRIDS:** 21-3, 29-2, 30-1, 30-2, 30-3, 30-4

**NOTES:**           Established June 1955  
                  Precinct description revised and readopted – March 2003  
                  Delegate District changed from 53<sup>rd</sup> to 48<sup>th</sup> - July 2011  
                  Polling Place moved temporarily – December 2015  
                  Precinct description corrected and readopted – December 2015  
                  Polling Place moved – December 2019

Commonwealth of Virginia  
County of Fairfax  
Dranesville District



**Precinct: 314 MCLEAN**  
Polling Place: Lewinsville Senior Center

- Fairfax County Voting Precincts
- Featured Precinct Polling Place



Commonwealth of Virginia  
**COUNTY OF FAIRFAX**  
**Dranesville District**

**PRECINCT 315: PIMMIT**

**CONGRESSIONAL DISTRICT: EIGHTH**  
**VIRGINIA SENATORIAL DISTRICT: THIRTY-SECOND**  
**HOUSE OF DELEGATES DISTRICT: FIFTY-THIRD**

**DESCRIPTION:**

Beginning at the intersection of Magarity Road and the Washington Dulles Access and Toll Road, thence with the Washington Dulles Access and Toll Road in a southeasterly direction to its intersection with Pimmit Run (stream), thence with the meanders of Pimmit Run in a southwesterly direction to its intersection with Leesburg Pike (Route 7), thence with Leesburg Pike in a northwesterly direction to its intersection with Magarity Road at Lisle Avenue, thence with Magarity Road in a westerly, then northeasterly direction to its intersection with the Washington Dulles Access and Toll Road, point of beginning.

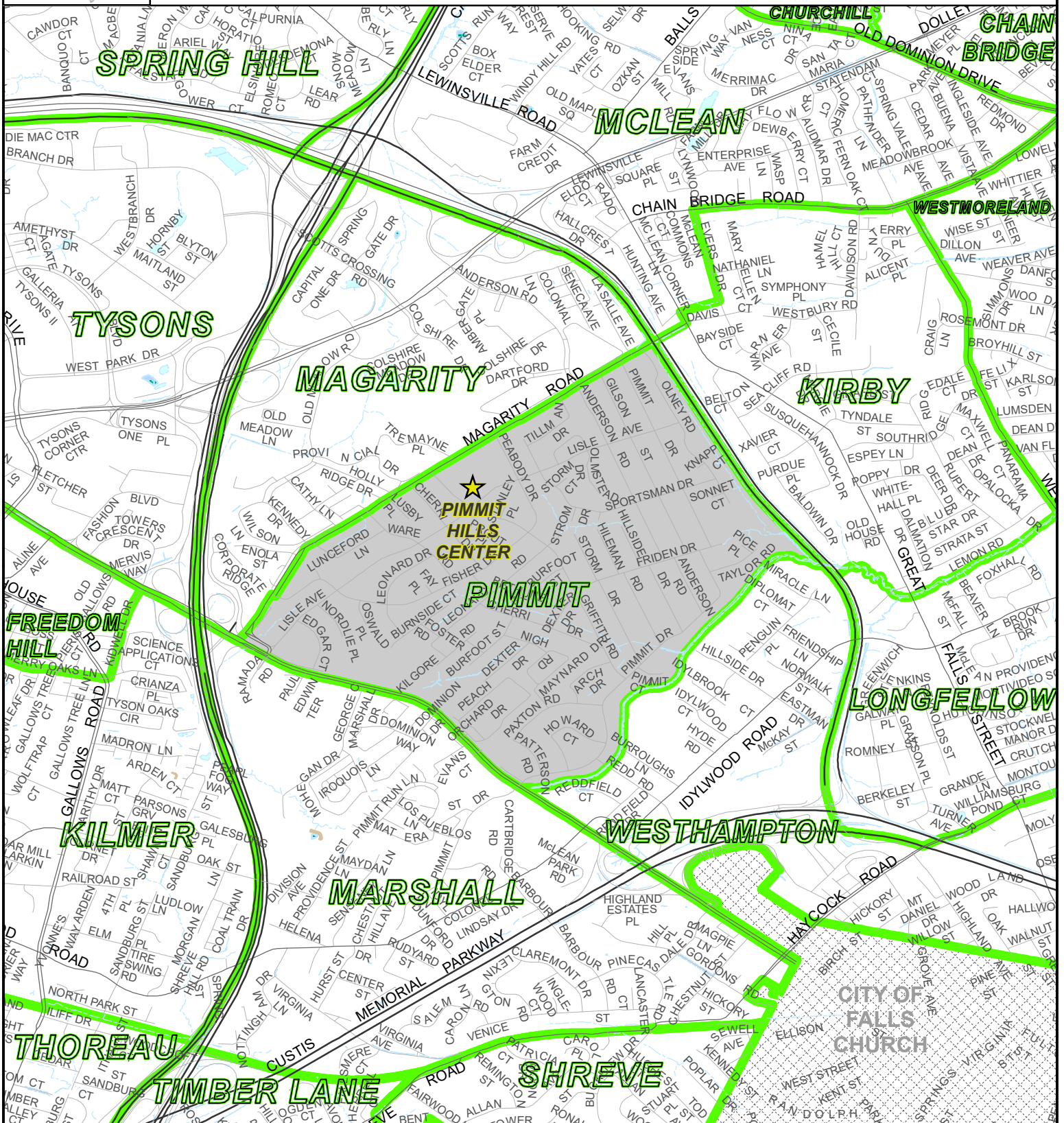
**POLLING PLACE:** Pimmit Hills Center  
7510 Lisle Avenue, Falls Church

**MAP GRIDS:** 30-3, 39-2, 40-1, 40-3

**NOTES:** Established February 1982  
Precinct description revised and readopted – March 2003

Commonwealth of Virginia  
County of Fairfax

Dranesville District

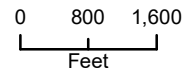


**Precinct: 315 PIMMIT**

*Polling Place: Pimmit Hills Center*

Fairfax County Voting Precincts

Featured Precinct Polling Place



July 2017

Commonwealth of Virginia  
**COUNTY OF FAIRFAX**  
**Dranesville District**

**PRECINCT 316: SALONA NO. 1**

**CONGRESSIONAL DISTRICT: EIGHTH**  
**VIRGINIA SENATORIAL DISTRICT: THIRTY-FIRST**  
**HOUSE OF DELEGATES DISTRICT: THIRTY-FOURTH**

**DESCRIPTION:**

Beginning at the intersection of Old Chain Bridge Road and Dolley Madison Boulevard (Route 123), thence with Dolley Madison Boulevard in an easterly direction to its intersection with Ballantrae Lane, thence with Ballantrae Lane in southerly direction to its intersection with a an unnamed tributary of Pimmit Run (stream), thence with the meanders of this tributary in a southeasterly direction to its intersection with Pimmit Run, thence with the meanders of Pimmit Run in a generally westerly direction to its intersection with Old Dominion Drive, thence with Old Dominion Drive in a northwesterly direction to its intersection with Chain Bridge Road, thence with Chain Bridge Road in a northeasterly direction to its intersection with Old Chain Bridge Road, thence with Old Chain Bridge Road in a northerly direction to its intersection with Dolley Madison Boulevard, point of beginning.

**POLLING PLACE:** Franklin Sherman Elementary School  
6630 Brawner Street, McLean

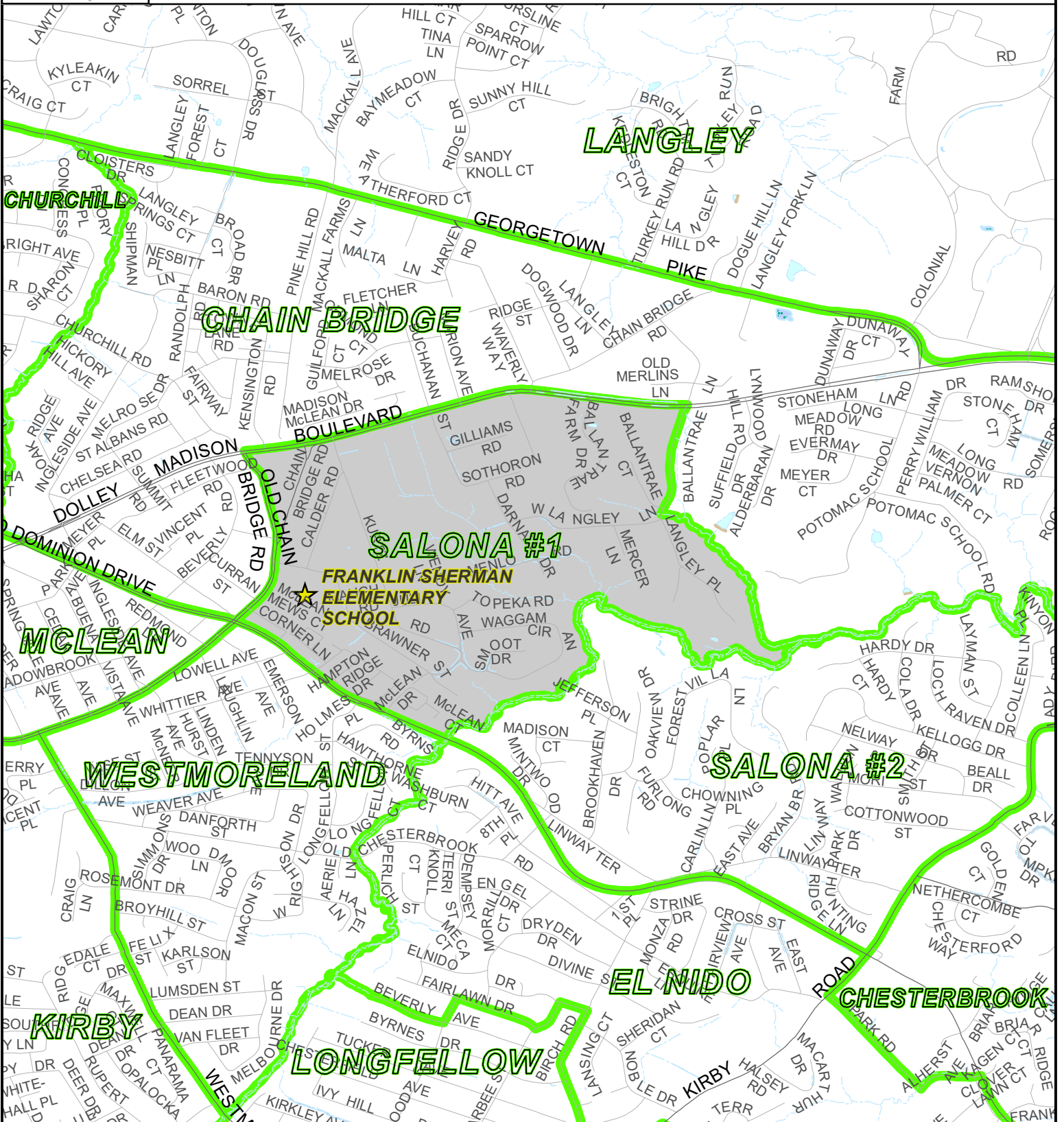
**MAP GRIDS:** 30-2, 30-4, 31-1

**NOTES:** Established July 1981  
Precinct description revised and readopted – March 2003  
Precinct divided and renamed – July 2011  
Senate District changed from 32<sup>nd</sup> to 31<sup>st</sup> – July 2011  
Congressional District changed from 10<sup>th</sup> to 8<sup>th</sup> – January 2012



# Commonwealth of Virginia County of Fairfax

## Dranesville District

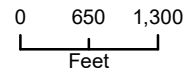


**Precinct: 316 SALONA #1**

*Polling Place: Franklin Sherman Elementary School*

Fairfax County Voting Precincts

Featured Precinct Polling Place



July 2017

Commonwealth of Virginia  
**COUNTY OF FAIRFAX**  
**Dranesville District**

**PRECINCT 317: WESTHAMPTON**

**CONGRESSIONAL DISTRICT: EIGHTH**  
**VIRGINIA SENATORIAL DISTRICT: THIRTY-SECOND**  
**HOUSE OF DELEGATES DISTRICT: FIFTY-THIRD**

**DESCRIPTION:**

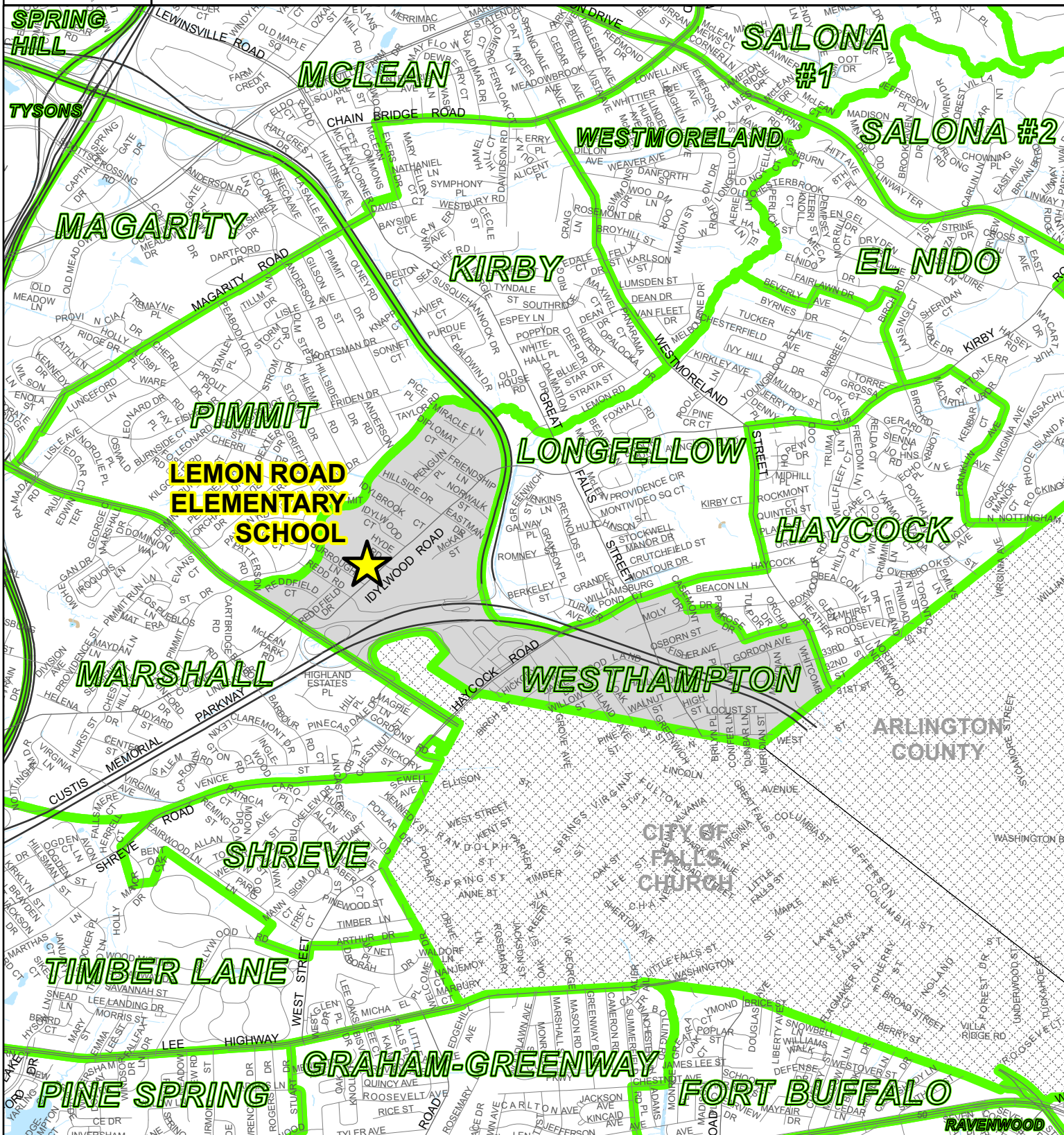
Beginning at the intersection of Pimmit Run (stream) and the Washington Dulles Access and Toll Road, thence with the Washington Dulles Access and Toll Road in a southerly direction to its intersection with Interstate 66, thence with Interstate 66 in an easterly direction to its intersection with Haycock Road, thence with Haycock Road in a northeasterly direction to its intersection with Casemont Drive, thence with Casemont Drive in a southerly direction to its intersection with Moly Drive, thence with Moly Drive in an easterly direction to its intersection with Primrose Drive, thence with Primrose Drive in a southeasterly direction to its intersection with Fisher Avenue, thence with Fisher Avenue in an northeasterly direction to its intersection with Westmoreland Street, thence with Westmoreland Street in a southeasterly direction to its intersection with the Arlington County/Fairfax County Line, thence with the Arlington County/Fairfax County Line in a southwesterly direction to its intersection with the north corporate boundary of the City of Falls Church, thence with the corporate boundary of the City of Falls Church in a westerly, northeasterly, northwesterly, westerly, (around the George Mason High School property), then southeasterly direction to its intersection with Leesburg Pike (Route 7), thence with Leesburg Pike in a northwesterly direction to its intersection with Pimmit Run, thence with the meanders of Pimmit Run in a generally northeasterly direction to its intersection with the Washington Dulles Access and Toll Road, point of beginning.

**POLLING PLACE:** Lemon Road Elementary School  
7230 Idylwood Road, Falls Church

**MAP GRIDS:** 40-1, 40-2, 40-3, 40-4

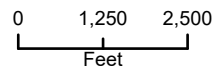
**NOTES:** Established June 1971  
Boundary adjusted to conform to Congressional District line - March 2002  
Precinct description revised and readopted – March 2003  
Fairfax County boundary adjusted with City of Falls Church – January 2014  
Precinct description revised and readopted – November 2014

Commonwealth of Virginia  
County of Fairfax  
Dranesville District



**Precinct: 317 WESTHAMPTON**  
Polling Place: Lemon Road Elementary School

- Fairfax County Voting Precincts
- Featured Precinct Polling Place



January 2020

Commonwealth of Virginia  
**COUNTY OF FAIRFAX**  
**Dranesville District**

**PRECINCT 318: WESTMORELAND**

**CONGRESSIONAL DISTRICT: EIGHTH**  
**VIRGINIA SENATORIAL DISTRICT: THIRTY-SECOND**  
**HOUSE OF DELEGATES DISTRICT: FORTY-EIGHTH**

**DESCRIPTION:**

Beginning at the intersection of Chain Bridge Road and Old Dominion Drive, thence with Old Dominion Drive in a southeasterly direction to its intersection with Pimmit Run (stream), thence with the meanders of Pimmit Run in a generally southwesterly direction to its intersection with Westmoreland Street, thence with Westmoreland Street in a northwesterly direction to its intersection with Chain Bridge Road, thence with Chain Bridge Road in a northeasterly direction to its intersection with Old Dominion Drive, point of beginning.

**POLLING PLACE:** Kent Gardens Elementary School  
1717 Melbourne Drive, McLean

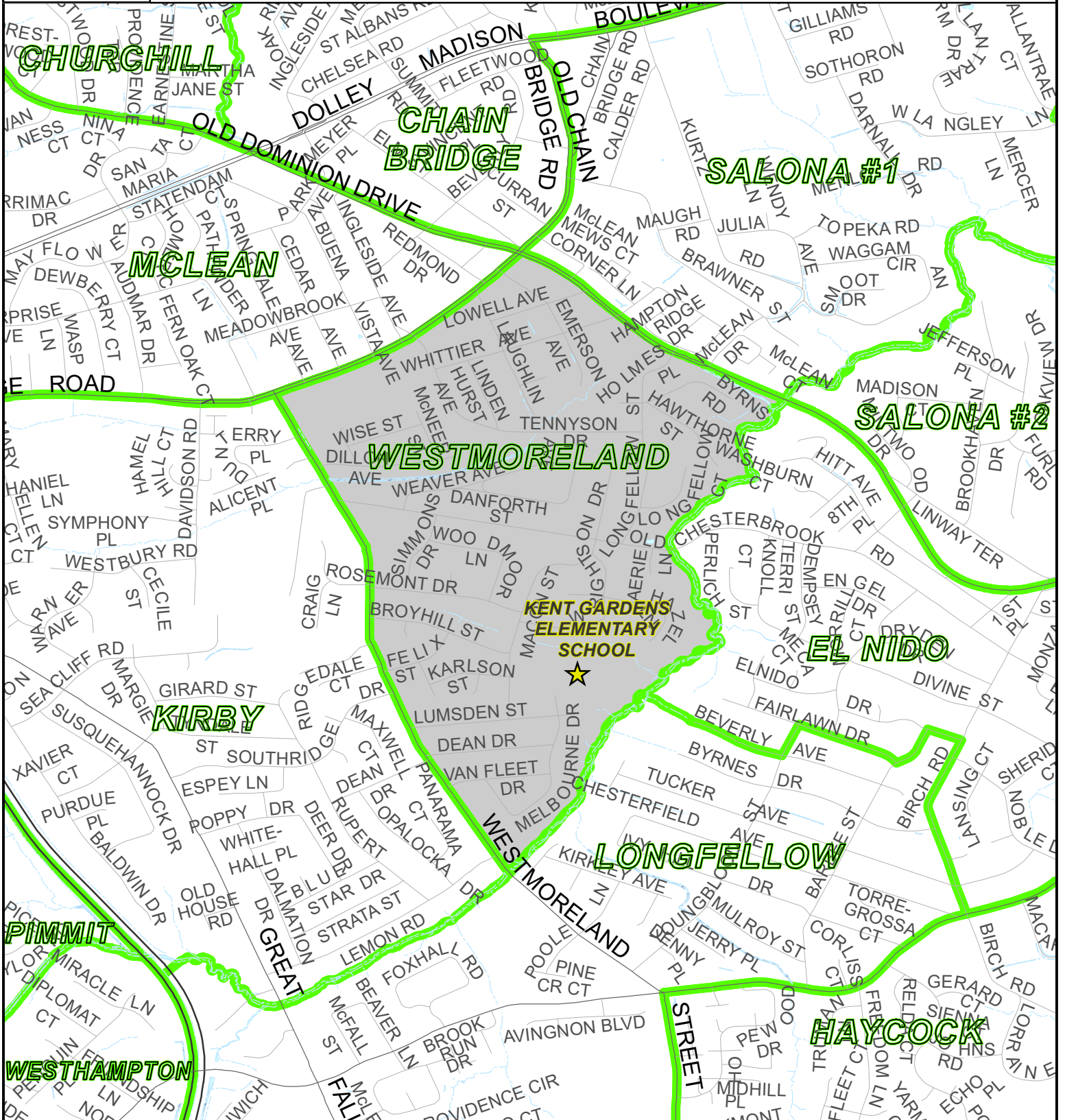
**MAP GRIDS:** 30-2, 30-4, 40-2

**NOTES:** Established June 1971  
Precinct description revised and readopted – March 2003  
Delegate District changed from 53<sup>rd</sup> to 48<sup>th</sup> - July 2011  
Congressional District changed from 10<sup>th</sup> to 8<sup>th</sup> – January 2012



# Commonwealth of Virginia County of Fairfax

## Dranesville District

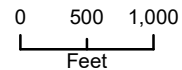


**Precinct: 318 WESTMORELAND**

*Polling Place: Kent Gardens Elementary School*

Fairfax County Voting Precincts

Featured Precinct Polling Place



July 2017

Commonwealth of Virginia  
**COUNTY OF FAIRFAX**  
**Dranesville District**

**PRECINCT 319:           HERNDON NO. 1**

**CONGRESSIONAL DISTRICT:           ELEVENTH**  
**VIRGINIA SENATORIAL DISTRICT:   THIRTY-THIRD**  
**HOUSE OF DELEGATES DISTRICT:   EIGHTY-SIXTH**

**DESCRIPTION:**

Beginning at the intersection of Spring Branch (stream) and the north corporate boundary of the Town of Herndon, thence with the corporate boundary of the Town of Herndon in a northeasterly, then southeasterly then southerly direction to its intersection with Elden Street, thence with Elden Street in a westerly direction to its intersection with Monroe Street, thence with Monroe Street in a northerly direction to its intersection with Park Avenue, thence with Park Avenue in a westerly, then northwesterly direction to its intersection with Ferndale Avenue, thence with Ferndale Avenue in a generally northerly direction to its intersection with the Herndon Parkway, thence with the Herndon Parkway in a northeasterly direction to its intersection with Spring Branch, thence with the meanders of Spring Branch in a northerly direction to its intersection with the north corporate boundary of the Town of Herndon, point of beginning.

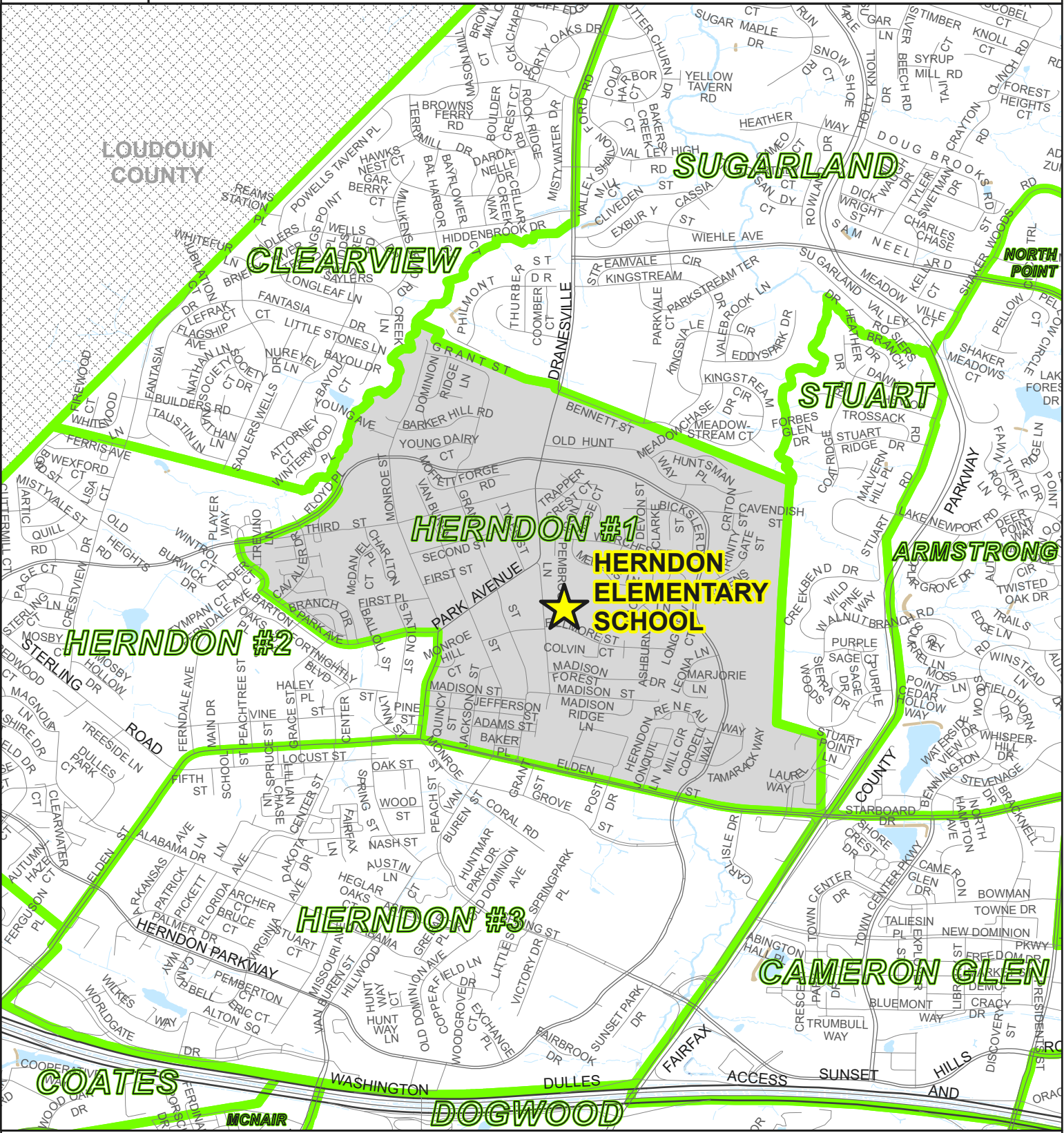
**POLLING PLACE:**                   Herndon Elementary School  
630 Dranesville Road, Herndon

**MAP GRIDS:** 10-2, 10-4, 11-3, 16-2, 17-1

**NOTES:**           Established June 1991  
Precinct description revised and readopted – March 2003  
Precinct boundary adjusted with Herndon #2 – March 2004  
Senate District changed from 32<sup>nd</sup> to 33<sup>rd</sup> – July 2011  
Congressional District changed from 10<sup>th</sup> to 11<sup>th</sup> – January 2012

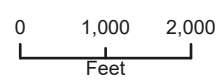


# Commonwealth of Virginia County of Fairfax Dranesville District



**Precinct: 319 HERNDON #1**  
Polling Place: Herndon Elementary School

- Fairfax County Voting Precincts
- Featured Precinct Polling Place



January 2020

Commonwealth of Virginia  
**COUNTY OF FAIRFAX**  
**Dranesville District**

**PRECINCT 320:           HERNDON NO. 2**

**CONGRESSIONAL DISTRICT:           ELEVENTH**  
**VIRGINIA SENATORIAL DISTRICT:   THIRTY-THIRD**  
**HOUSE OF DELEGATES DISTRICT:   EIGHTY-SIXTH**

**DESCRIPTION:**

Beginning at the intersection of the Loudoun County/Fairfax County Line and the northwest corporate boundary of the Town of Herndon, thence with the corporate boundary of the Town of Herndon in a southeasterly, then northeasterly direction to its intersection with Spring Branch (stream), thence with the meanders of Spring Branch in a southerly direction to its intersection with the Herndon Parkway, thence with the Herndon Parkway in a southwesterly direction to its intersection with Ferndale Avenue, thence with Ferndale Avenue in a generally southerly direction to its intersection with Park Avenue, thence with Park Avenue in a southeasterly, then easterly direction to its intersection with Monroe Street, thence with Monroe Street in a southerly direction to its intersection with Elden Street, thence with Elden Street in a westerly, then southwesterly direction to its intersection with the southwest corporate boundary of the Town of Herndon, thence with the corporate boundary of the Town of Herndon in a northwesterly direction to its intersection with the Loudoun County/Fairfax County Line, thence with the Loudoun County/Fairfax County Line in a northeasterly direction to its intersection with the northwest corporate boundary of the Town of Herndon, point of beginning.

**POLLING PLACE:**                   Herndon Community Center  
814 Ferndale Avenue, Herndon

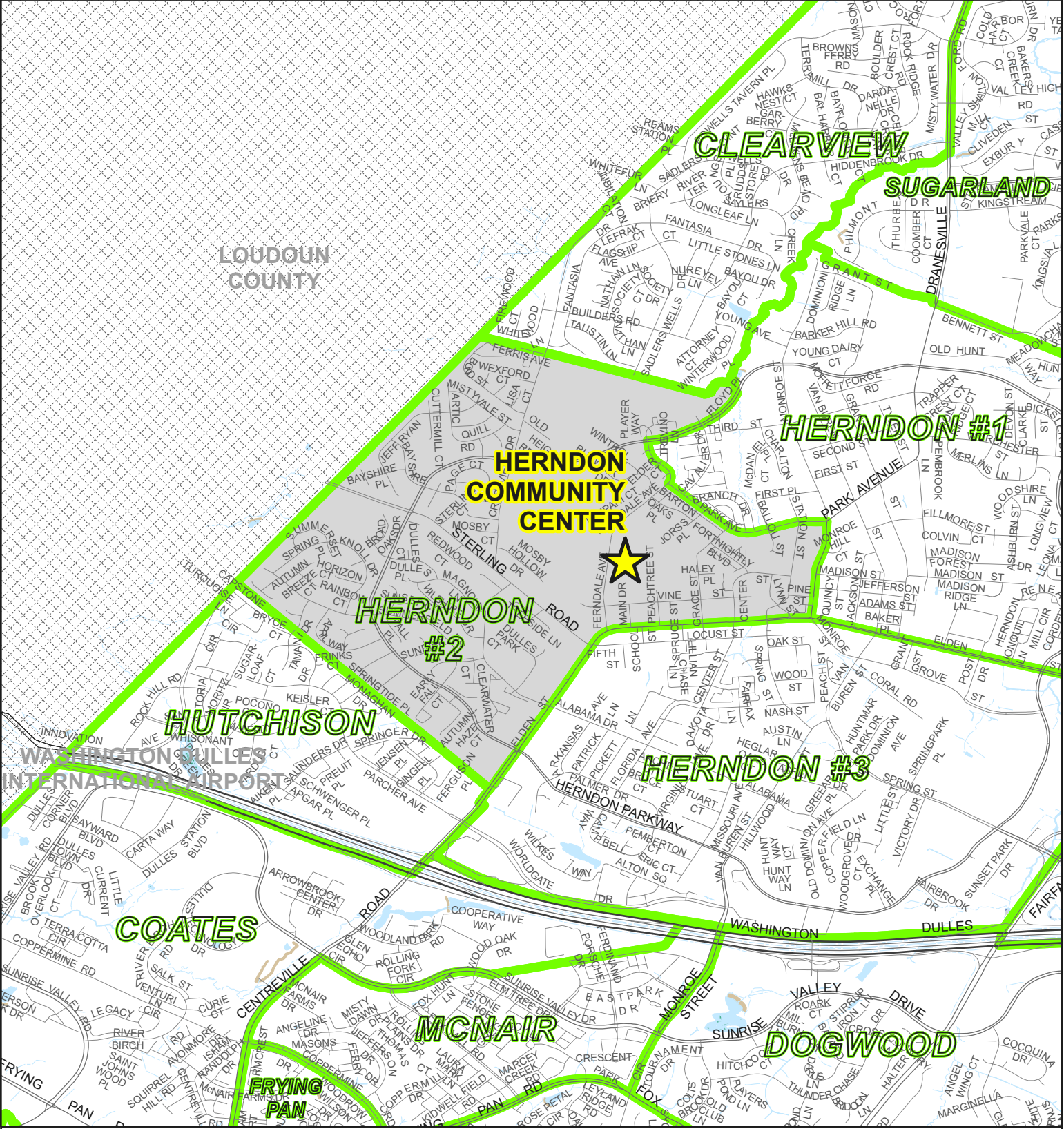
**MAP GRIDS:** 10-3, 10-4, 16-1, 16-2

**NOTES:**                   Established May 1987  
Precinct description revised and readopted – March 2003  
Precinct boundary adjusted with Herndon #1 – March 2004  
Senate District changed from 32<sup>nd</sup> to 33<sup>rd</sup> – July 2011  
Congressional District changed from 10<sup>th</sup> to 11<sup>th</sup> – January 2012



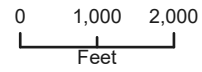


# Commonwealth of Virginia County of Fairfax Dranesville District



**Precinct: 320 HERNDON #2**  
**Polling Place: Herndon Community Center**

- Fairfax County Voting Precincts
- Featured Precinct Polling Place



January 2020

Commonwealth of Virginia  
**COUNTY OF FAIRFAX**  
**Dranesville District**

**PRECINCT 321: CLEARVIEW**

**CONGRESSIONAL DISTRICT: TENTH**  
**VIRGINIA SENATORIAL DISTRICT: THIRTY-FIRST**  
**HOUSE OF DELEGATES DISTRICT: EIGHTY-SIXTH**

**DESCRIPTION:**

Beginning at the intersection of the Loudoun County/Fairfax County Line and Leesburg Pike (Route 7), thence with Leesburg Pike in a southeasterly direction to its intersection with Dranesville Road, thence with Dranesville Road in a southerly direction to its intersection with Folly Lick Branch (stream), thence with the meanders of Folly Lick Branch in a southwesterly direction to its intersection with the north corporate boundary of the Town of Herndon, thence with the corporate boundary of the Town of Herndon in a southwesterly, then northwesterly direction to its intersection with the Loudoun County/Fairfax County Line, thence with the Loudoun County/Fairfax County Line in a northeasterly direction to its intersection with Leesburg Pike, point of beginning.

**POLLING PLACE:** Clearview Elementary School  
12635 Builders Road, Herndon

**MAP GRIDS:** 5-4, 6-3, 10-1, 10-2, 10-3, 10-4

**NOTES:** Established June 1981  
Precinct description revised and readopted – March 2003  
Senate District changed from 32<sup>nd</sup> to 31<sup>st</sup> – July 2011  
Delegate District changed from 34<sup>th</sup> to 86<sup>th</sup> – July 2011  
Boundary adjusted with Sugarland – June 2015

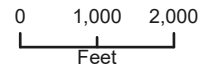


# Commonwealth of Virginia County of Fairfax Dranesville District



**Precinct: 321 CLEARVIEW**  
Polling Place: Clearview Elementary School

- Fairfax County Voting Precincts
- Featured Precinct Polling Place



January 2020

Commonwealth of Virginia  
**COUNTY OF FAIRFAX**  
**Dranesville District**

**PRECINCT 322: FORESTVILLE**

**CONGRESSIONAL DISTRICT: TENTH**  
**VIRGINIA SENATORIAL DISTRICT: THIRTY-FIRST**  
**HOUSE OF DELEGATES DISTRICT: THIRTY-FOURTH**

**DESCRIPTION:**

Beginning at the intersection of the Colonial Pipe Line Easement and the Maryland/Virginia State Line (Potomac River), thence with the Maryland/Virginia State Line in a southeasterly direction to its intersection with Pond Branch (stream), thence with the meanders of Pond Branch in a southwesterly direction to its intersection with Beach Mill Road, thence with Beach Mill Road in an easterly direction to its intersection with Walker Road, thence with Walker Road in a southerly, then southeasterly direction to its intersection with Georgetown Pike (Route 193), thence with Georgetown Pike in a westerly direction to its intersection with Springvale Road, thence with Springvale Road in a generally southerly direction to its intersection with Leesburg Pike (Route 7), thence with Leesburg Pike in a northwesterly direction to its intersection with Utterback Store Road, thence with Utterback Store Road in a northerly, then northeasterly direction to its intersection with Beach Mill Road, thence with Beach Mill Road in an easterly direction to its intersection with the Colonial Pipe Line Easement, thence with Colonial Pile Line Easement in a northerly direction to its intersection with the Maryland/Virginia State Line, point of beginning.

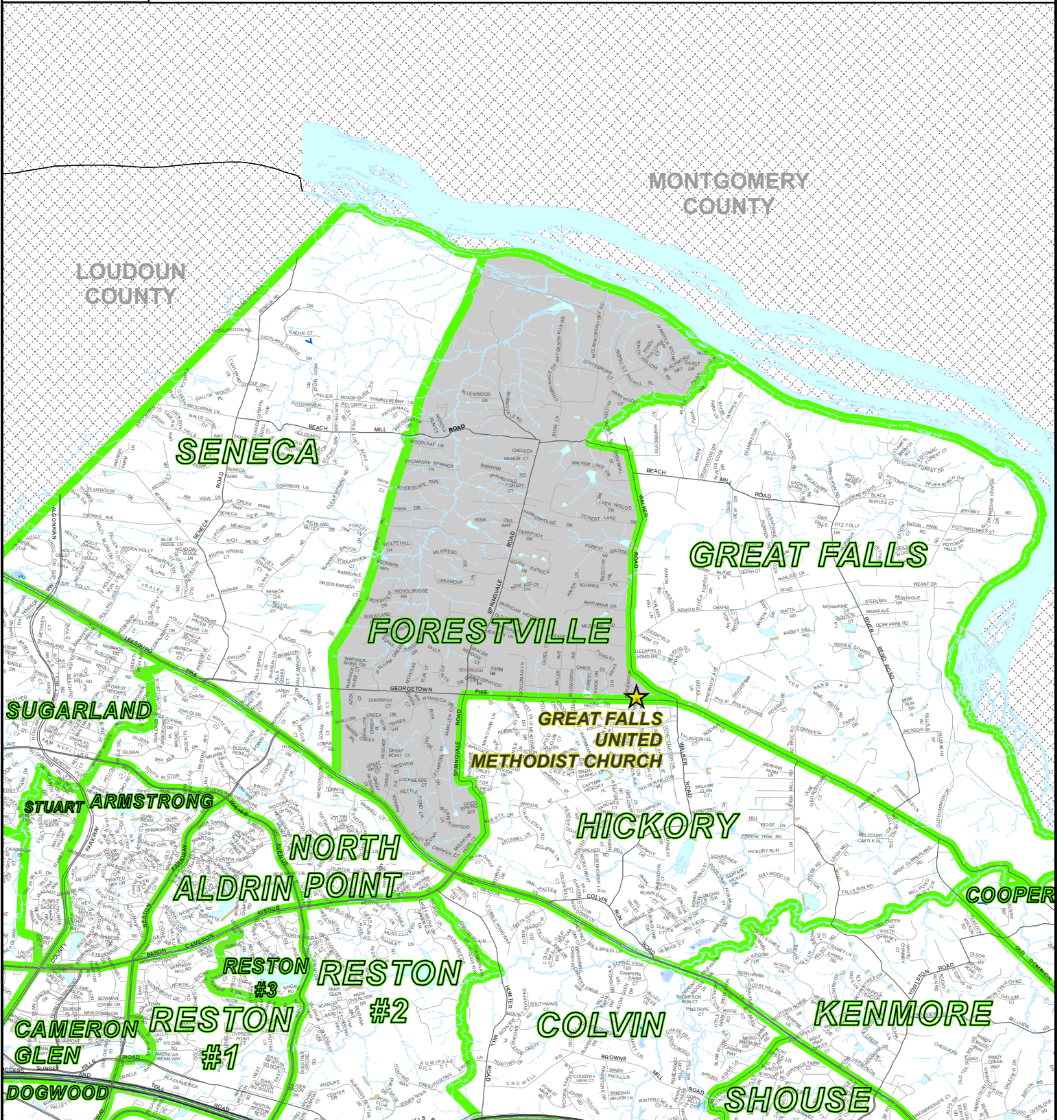
**POLLING PLACE:** Great Falls United Methodist Church  
10100 Georgetown Pike, Great Falls

**MAP GRIDS:** 3-1, 3-2, 3-3, 3-4, 4-1, 4-3, 7-1, 7-2, 7-3, 7-4, 12-1, 12-2, 12-3, 12-4,  
13-1

**NOTES:** Established July 1965  
Precinct description revised and readopted – March 2003  
Senate District changed from 32<sup>nd</sup> to 31<sup>st</sup> – July 2011



# Commonwealth of Virginia County of Fairfax Dranesville District

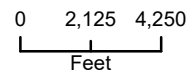


**Precinct: 322 FORESTVILLE**

*Polling Place: Great Falls United Methodist Church*

Fairfax County Voting Precincts

Featured Precinct Polling Place



July 2017

Commonwealth of Virginia  
**COUNTY OF FAIRFAX**  
**Dranesville District**

**PRECINCT 323:           SHOUSE**

**CONGRESSIONAL DISTRICT:           TENTH**  
**VIRGINIA SENATORIAL DISTRICT:    THIRTY-FIRST**  
**HOUSE OF DELEGATES DISTRICT:    THIRTY-FOURTH**

**DESCRIPTION:**

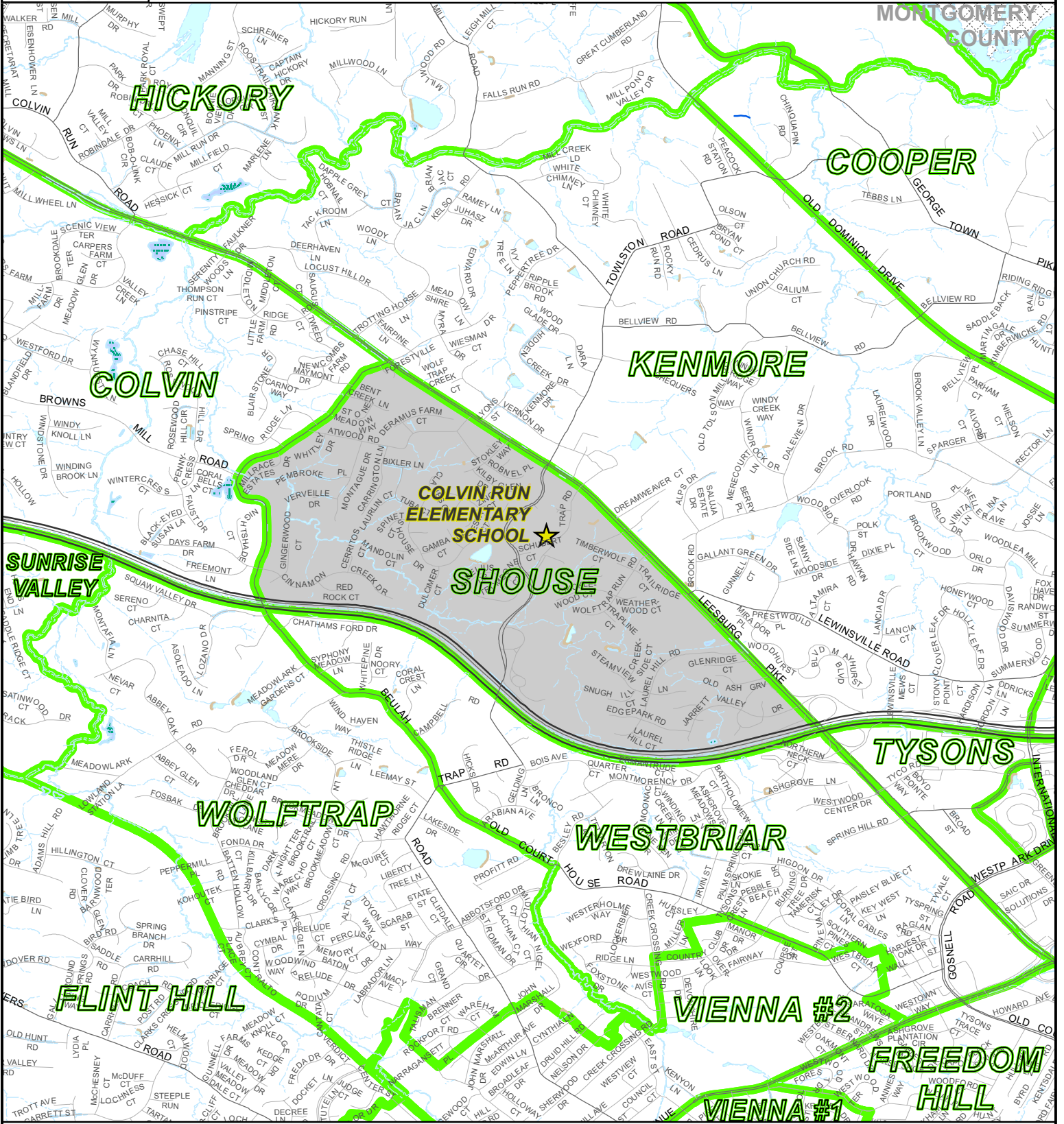
Beginning at the intersection of Beulah Road and Leesburg Pike (Route 7), thence with Leesburg Pike in a southeasterly direction to its intersection with the Washington Dulles Access and Toll Road, thence with the Washington Dulles Access and Toll Road in a generally northwesterly direction to its intersection with Beulah Road, thence with Beulah Road in a generally northerly, then northeasterly direction to its intersection with Leesburg Pike, point of beginning.

**POLLING PLACE:**                   Colvin Run Elementary School  
  1400 Trap Road, Vienna

**MAP GRIDS:**  19-3, 19-4, 28-1, 28-2, 29-1

**NOTES:**           Established June 1991  
                  Precinct description revised and readopted – March 2003  
                  Polling location changed – March 2004  
                  Senate District changed from 34<sup>th</sup> to 31<sup>st</sup> – July 2011

Commonwealth of Virginia  
**County of Fairfax**  
Dranesville District

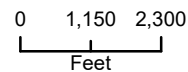


**Precinct: 323 SHOUSE**

*Polling Place: Colvin Run Elementary School*

Fairfax County Voting Precincts

Featured Precinct Polling Place



July 2017

Commonwealth of Virginia  
**COUNTY OF FAIRFAX**  
**Dranesville District**

**PRECINCT 324:           HERNDON NO. 3**

**CONGRESSIONAL DISTRICT:           ELEVENTH**  
**VIRGINIA SENATORIAL DISTRICT:   THIRTY-THIRD**  
**HOUSE OF DELEGATES DISTRICT:   EIGHTY-SIXTH**

**DESCRIPTION:**

Beginning at the intersection of the south corporate boundary of the Town of Herndon and Elden Street, thence with Elden Street in a northeasterly, then easterly direction to its intersection with the east corporate boundary of the Town of Herndon, thence with the corporate boundary of the Town of Herndon in a southeasterly direction (along the Fairfax County Parkway), then westerly direction (along the Washington Dulles Access and Toll Road), then northwesterly direction (along Centreville Road) to its intersection with Elden Street, point of beginning.

**POLLING PLACE:**                   Herndon Middle School  
  901 Locust Street, Herndon

**MAP GRIDS:**  16-1, 16-2, 16-3, 16-4, 17-1, 17-3

**NOTES:**           Established May 1987  
                  Precinct description revised and readopted – March 2003  
                  Senate District changed from 32<sup>nd</sup> to 33<sup>rd</sup> – July 2011  
                  Congressional District changed from 10<sup>th</sup> to 11<sup>th</sup> – January 2012

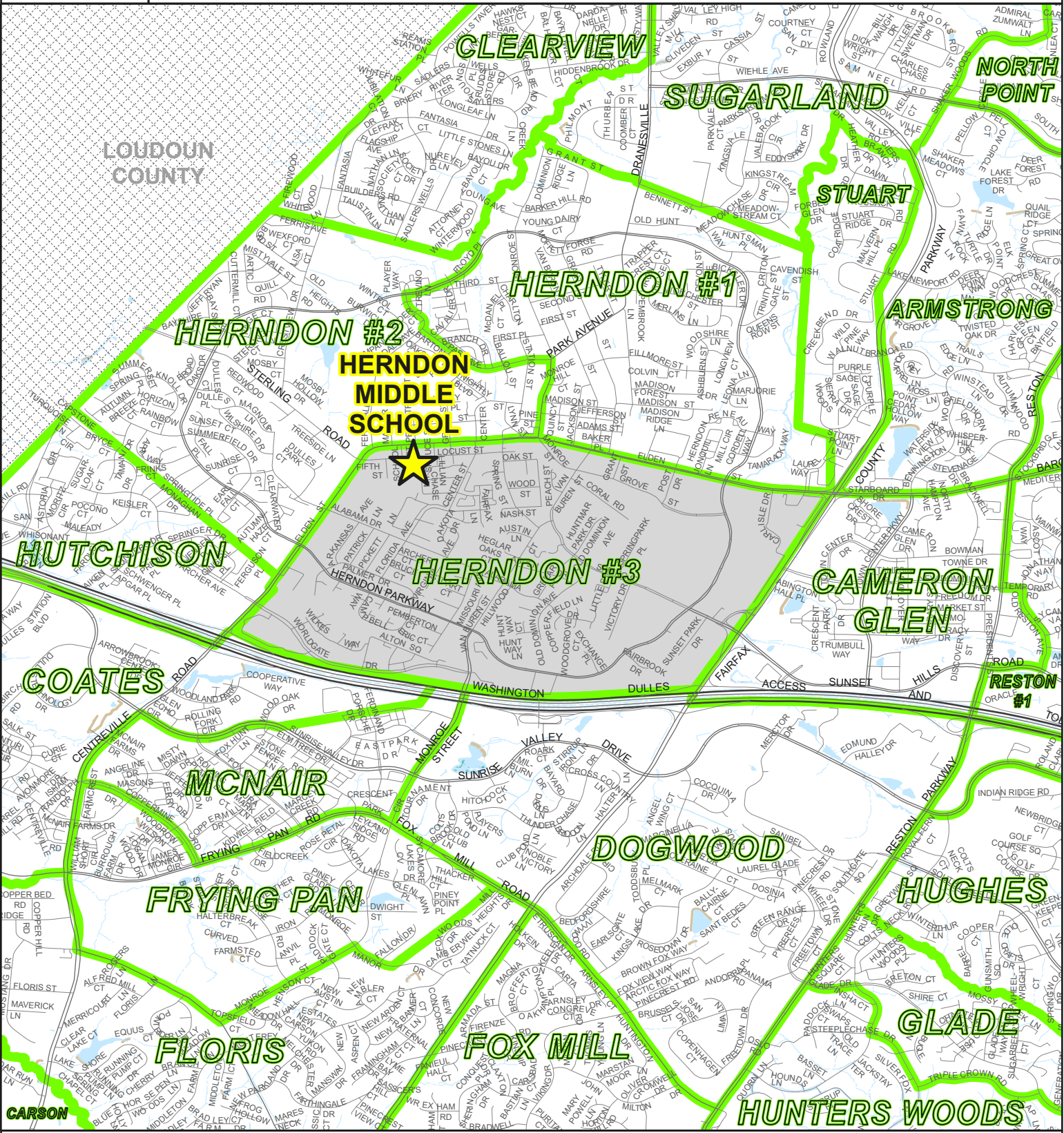




# Commonwealth of Virginia

## County of Fairfax

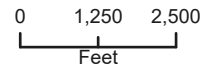
### Dranesville District



**Precinct: 324 HERNDON #3**

*Polling Place: Herndon Middle School*

- ▭ Fairfax County Voting Precincts
- ★ Featured Precinct Polling Place



January 2020

Commonwealth of Virginia  
**COUNTY OF FAIRFAX**  
**Dranesville District**

**PRECINCT 325: HUTCHISON**

**CONGRESSIONAL DISTRICT: ELEVENTH**  
**VIRGINIA SENATORIAL DISTRICT: THIRTY-THIRD**  
**HOUSE OF DELEGATES DISTRICT: EIGHTY-SIXTH**

**DESCRIPTION:**

Beginning at the intersection of the Loudoun County/Fairfax County Line and the southwest corporate boundary of the Town of Herndon, thence with the corporate boundary of the Town of Herndon in a southeasterly, then southwesterly direction (along Elden Street and Centreville Road) to its intersection with the Washington Dulles Access and Toll Road, thence with the Washington Dulles Access and Toll Road in a northwesterly direction to its intersection with the Loudoun County/Fairfax County Line, thence with the Loudoun County/Fairfax County Line in a northeasterly direction to its intersection with the southwest corporate boundary of the Town of Herndon, point of beginning.

**POLLING PLACE:** Hutchison Elementary School  
13209 Parcher Avenue, Herndon

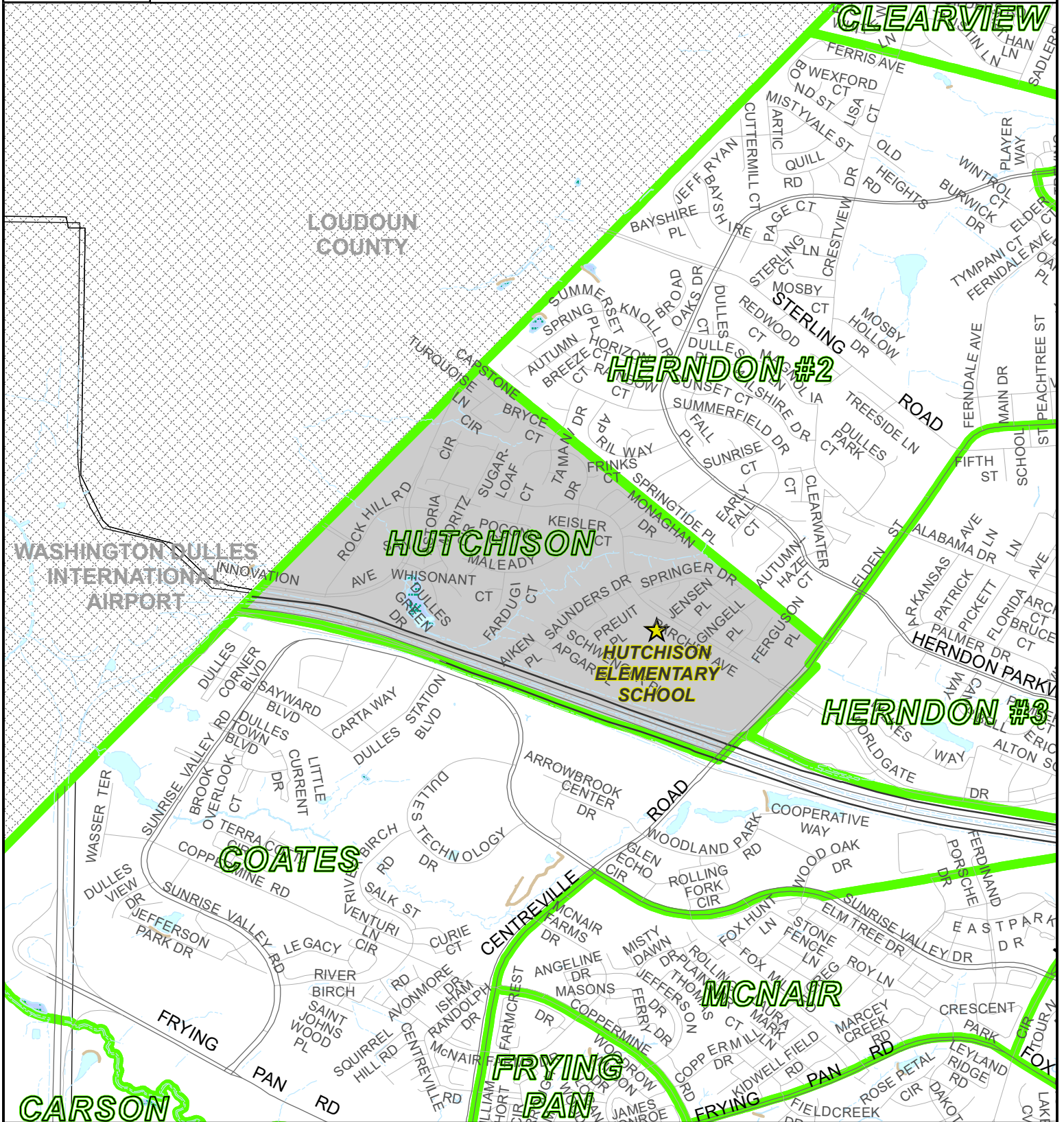
**MAP GRIDS:** 15-2, 16-1, 16-3

**NOTES:** Established May 1987  
Precinct description revised and readopted – March 2003  
Senate District changed from 32<sup>nd</sup> to 33<sup>rd</sup> – July 2011  
Congressional District changed from 10<sup>th</sup> to 11<sup>th</sup> – January 2012



# Commonwealth of Virginia County of Fairfax

## Dranesville District

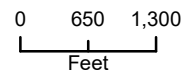


**Precinct: 325 HUTCHISON**

*Polling Place: Hutchison Elementary School*

Fairfax County Voting Precincts

Featured Precinct Polling Place



July 2017

Commonwealth of Virginia  
**COUNTY OF FAIRFAX**  
**Dranesville District**

**PRECINCT 327: SUGARLAND**

**CONGRESSIONAL DISTRICT: TENTH**  
**VIRGINIA SENATORIAL DISTRICT: THIRTY-FIRST**  
**HOUSE OF DELEGATES DISTRICT: EIGHTY-SIXTH**

**DESCRIPTION:**

Beginning at the intersection of Dranesville Road and Leesburg Pike (Route 7), thence with Leesburg Pike in a southeasterly direction to its intersection with Sugarland Road, thence with Sugarland Road in a southwesterly direction to its intersection with Shaker Woods Road, thence with Shaker Woods Road and a projection of Shaker Woods Road to its intersection with Rosiers Branch (stream) at the Fairfax County Parkway (Route 286), thence with the meanders of Rosiers Branch in a northwesterly direction to its intersection with Sugarland Run (stream), thence with the meanders of Sugarland Run in a southerly direction to its intersection with the north corporate boundary of the Town of Herndon, thence with the corporate boundary of the Town of Herndon in a northwesterly direction to its intersection with Folly Lick Branch (stream), thence with the meanders of Folly Lick Branch in northeasterly direction to its intersection with Dranesville Road, thence with Dranesville Road in a northerly direction to its intersection with Leesburg Pike, point of beginning.

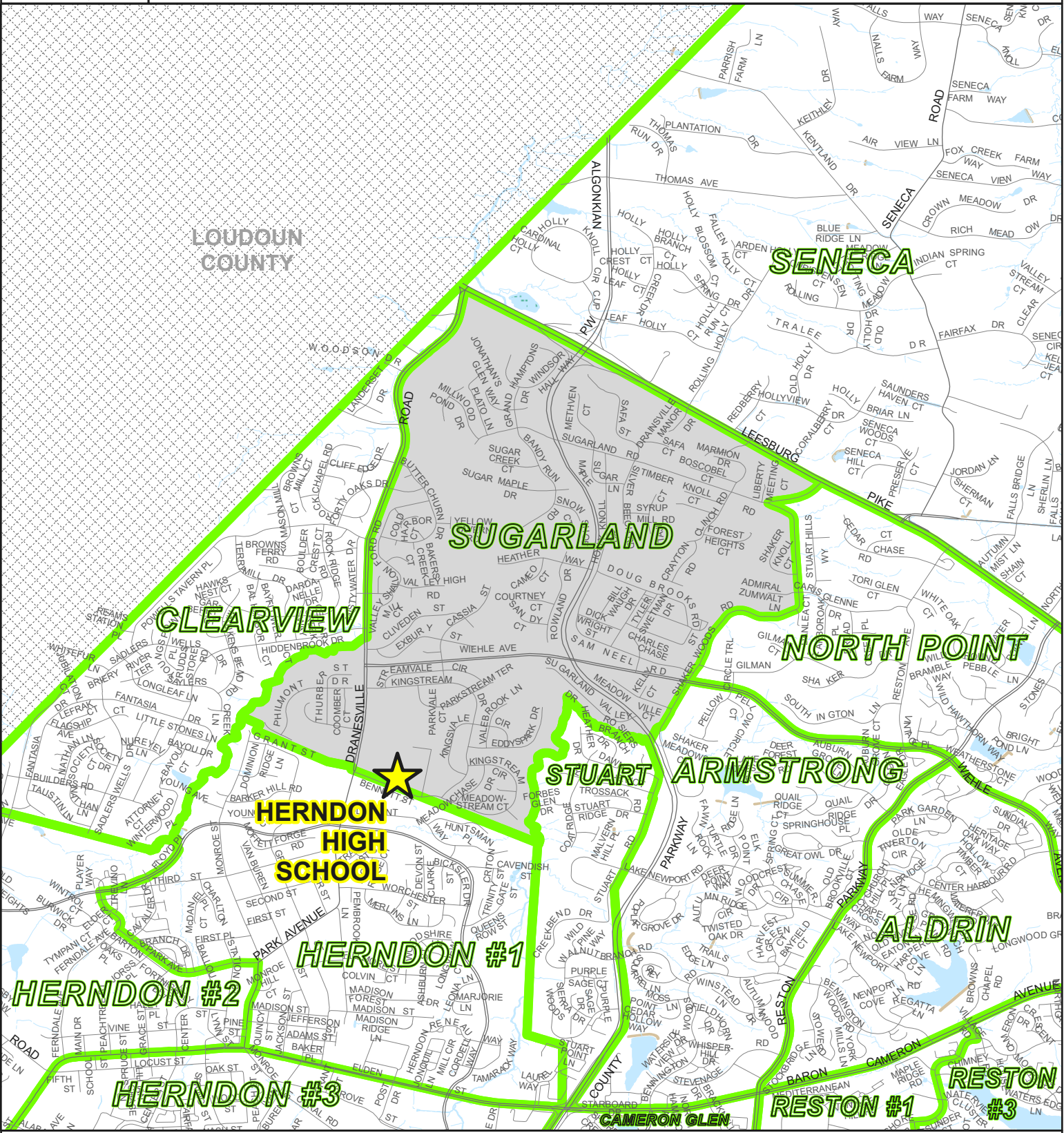
**POLLING PLACE:** Herndon High School  
700 Bennett Street, Herndon

**MAP GRIDS:** 5-4, 6-3, 6-4, 10-2, 10-4, 11-1, 11-2, 11-3

**NOTES:** Established June 1991  
The portion of Stuart Road north of the Fairfax County Parkway was renamed Shaker Woods Road in 2001. Shaker Woods Road dead-ends at the Fairfax County Parkway.  
Precinct description revised and readopted – March 2003  
Senate District changed from 32<sup>nd</sup> to 31<sup>st</sup> – July 2011  
Delegate District changed from 34<sup>th</sup> to 86<sup>th</sup> – July 2011  
Boundary adjusted with Clearview – June 2015



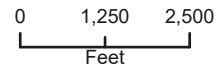
# Commonwealth of Virginia County of Fairfax Dranesville District



**Precinct: 327 SUGARLAND**

*Polling Place: Herndon High School*

- Fairfax County Voting Precincts
- Featured Precinct Polling Place



January 2020

Commonwealth of Virginia  
**COUNTY OF FAIRFAX**  
**Dranesville District**

**PRECINCT 328: HICKORY**

**CONGRESSIONAL DISTRICT: TENTH**  
**VIRGINIA SENATORIAL DISTRICT: THIRTY-FIRST**  
**HOUSE OF DELEGATES DISTRICT: THIRTY-FOURTH**

**DESCRIPTION:**

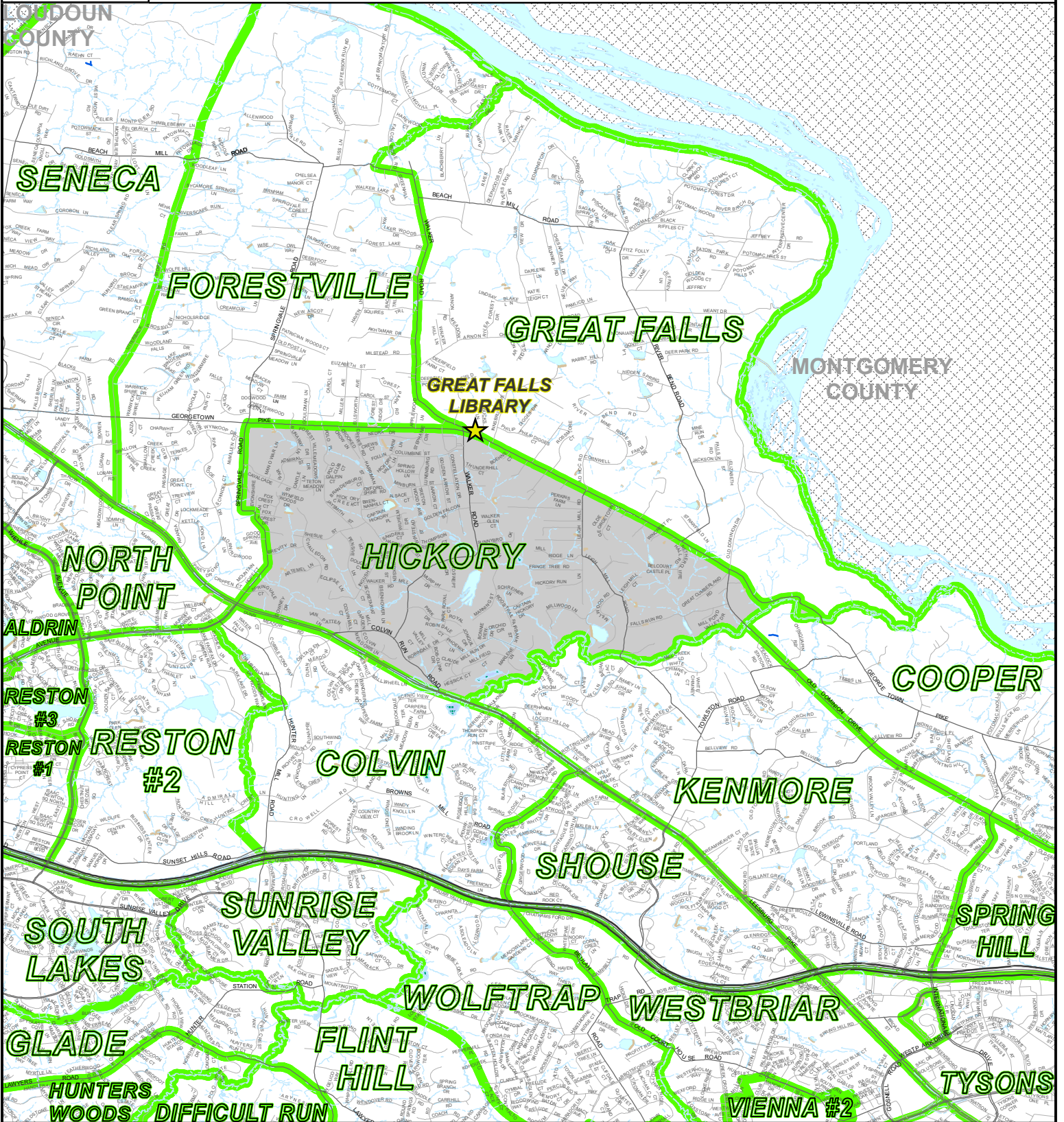
Beginning at the intersection of Springvale Road and Georgetown Pike (Route 193), thence with Georgetown Pike in an easterly, then southeasterly direction to its intersection with Difficult Run (stream), thence with the meanders of Difficult Run in a southwesterly direction to its intersection with Leesburg Pike (Route 7), thence with Leesburg Pike in a northwesterly to its intersection with Springvale Road, thence with Springvale Road in a generally northerly direction to its intersection with Georgetown Pike, point of beginning.

**POLLING PLACE:** Great Falls Library  
9830 Georgetown Pike, Great Falls

**MAP GRIDS:** 12-1, 12-2, 12-3, 12-4, 13-1, 13-2, 13-3, 13-4, 18-2, 19-1, 19-2

**NOTES:** Established April 1997  
Precinct description revised and readopted – March 2003  
Senate District changed from 32<sup>nd</sup> to 31<sup>st</sup> – July 2011

Commonwealth of Virginia  
County of Fairfax  
Dranesville District

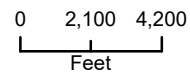


**Precinct: 328 HICKORY**

*Polling Place: Great Falls Library*

Fairfax County Voting Precincts

Featured Precinct Polling Place



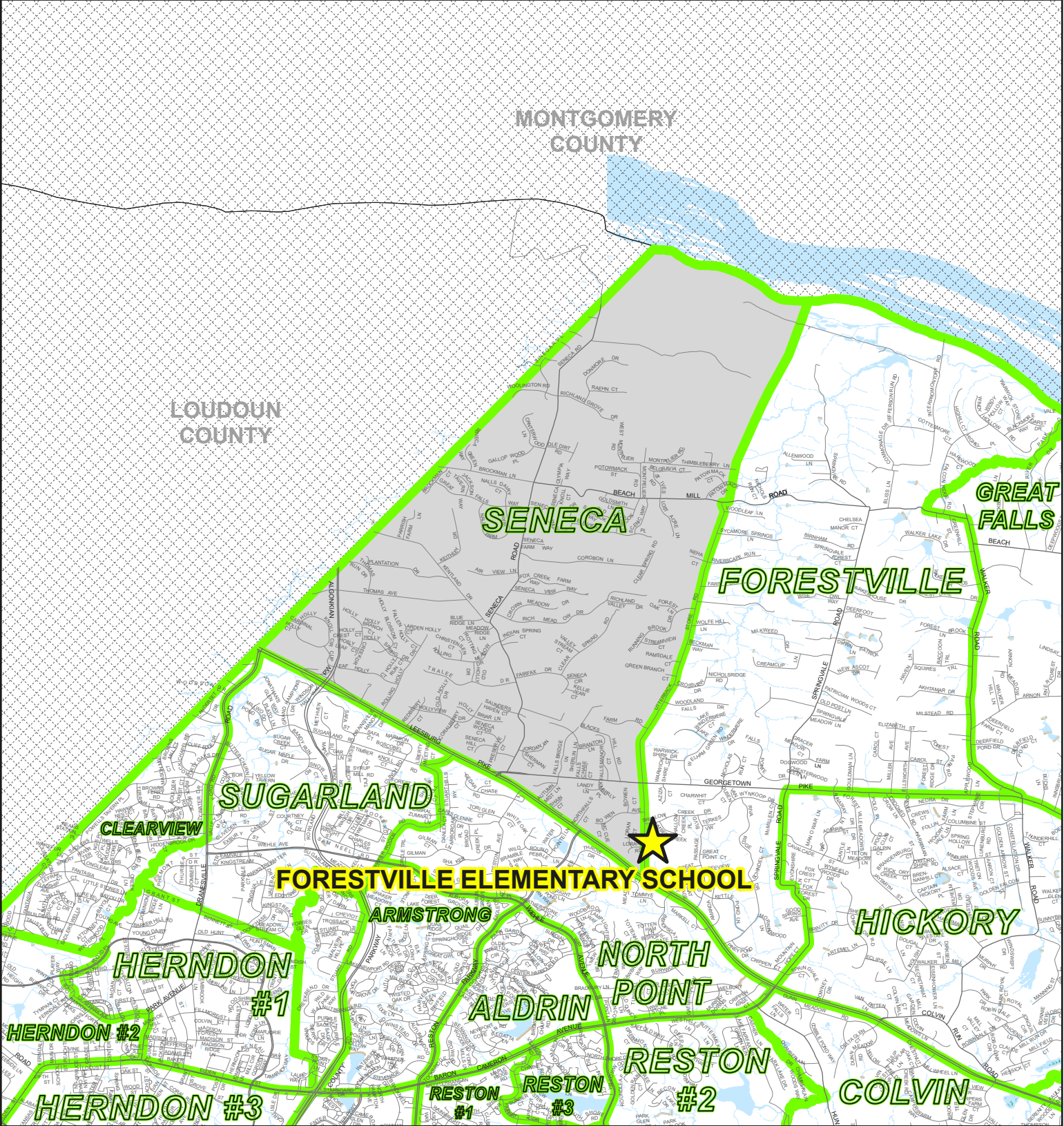
July 2017





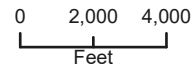


# Commonwealth of Virginia County of Fairfax Dranesville District



**Precinct: 329 SENECA**  
*Polling Place: Forestville Elementary School*

- Fairfax County Voting Precincts
- Featured Precinct Polling Place



January 2020

Commonwealth of Virginia  
**COUNTY OF FAIRFAX**  
**Dranesville District**

**PRECINCT 331:          SPRING HILL**

**CONGRESSIONAL DISTRICT:          TENTH**  
**VIRGINIA SENATORIAL DISTRICT:    THIRTY-FIRST**  
**HOUSE OF DELEGATES DISTRICT:    THIRTY-FOURTH**

**DESCRIPTION:**

Beginning at the intersection of Spring Hill Road and Old Dominion Drive, thence with Old Dominion Drive in a southeasterly direction to its intersection with the Capital Beltway (I-495), thence with the Capital Beltway in a southwesterly direction to its intersection with the Washington Dulles Access and Toll Road, thence with the Washington Dulles Access and Toll Road in a westerly direction to its intersection with Spring Hill Road, thence with Spring Hill Road in a northeasterly direction to its intersection with Old Dominion Drive, point of beginning.

**POLLING PLACE:**                  Spring Hill Elementary School  
8201 Lewinsville Road, McLean

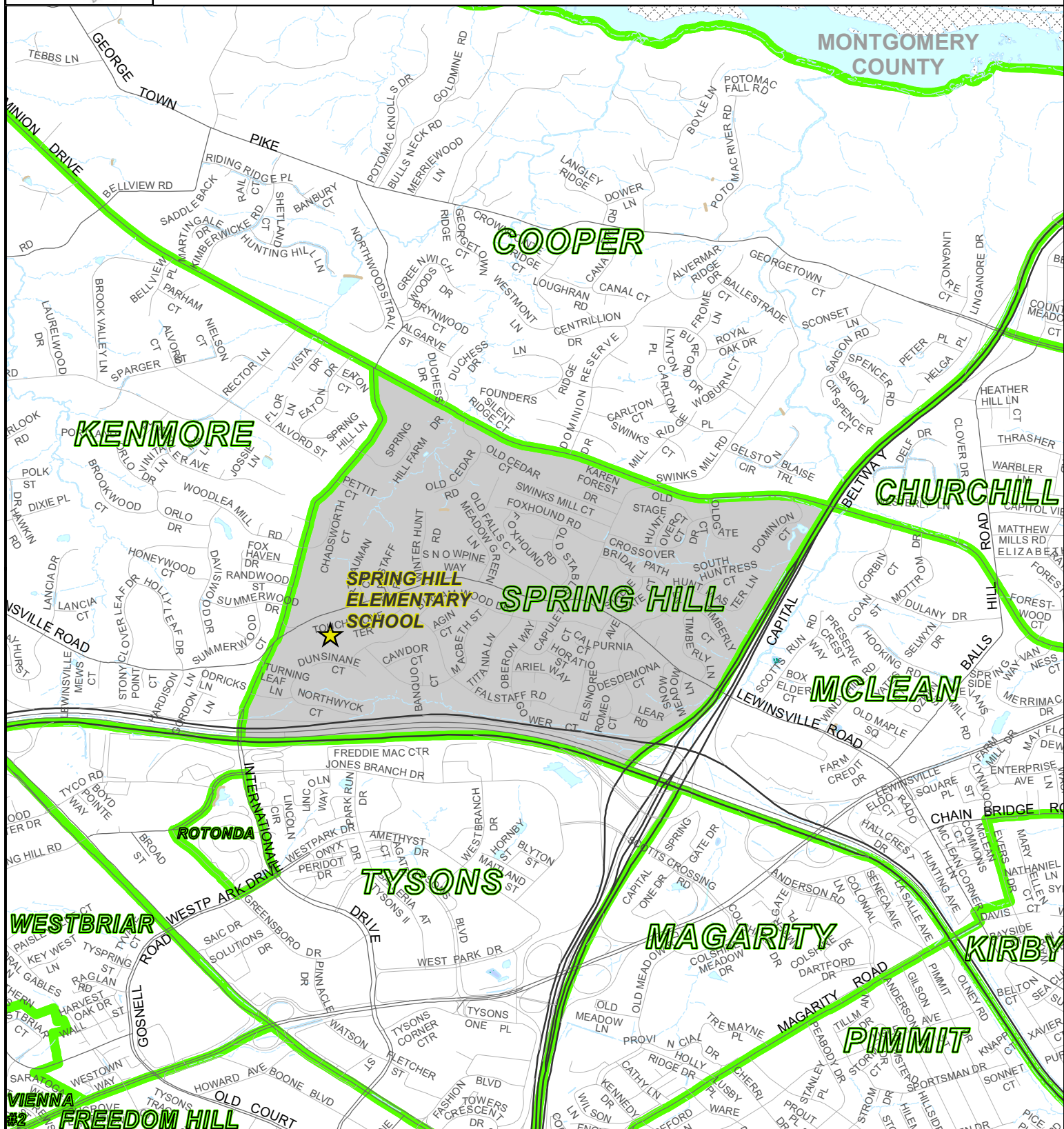
**MAP GRIDS:** 20-3, 20-4, 21-3, 29-1, 29-2, 30-1

**NOTES:**                    Established January 2008  
Senate District changed from 32<sup>nd</sup> to 31<sup>st</sup> – July 2011



# Commonwealth of Virginia County of Fairfax

## Dranesville District

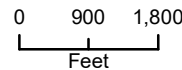


**Precinct: 331 SPRING HILL**

*Polling Place: Spring Hill Elementary School*

Fairfax County Voting Precincts

Featured Precinct Polling Place



July 2017

Commonwealth of Virginia  
**COUNTY OF FAIRFAX**  
**Dranesville District**

**PRECINCT 332: COATES**

**CONGRESSIONAL DISTRICT: ELEVENTH**  
**VIRGINIA SENATORIAL DISTRICT: THIRTY-THIRD**  
**HOUSE OF DELEGATES DISTRICT: EIGHTY-SIXTH**

**DESCRIPTION:**

Beginning at the intersection of the Loudoun County/Fairfax County Line and the Washington Dulles Access and Toll Road, thence with the Washington Dulles Access and Toll Road in an easterly direction to its intersection with the south corporate boundary of the Town of Herndon at Centreville Road, thence with the corporate boundary of the Town of Herndon in an easterly direction to its intersection with the Virginia Power Easement, thence with the Virginia Power Easement in a southwesterly direction to its intersection with Sunrise Valley Drive, thence with Sunrise Valley Drive in a generally westerly direction to its intersection with Centreville Road, thence with Centreville Road in a southwesterly direction to its intersection with Frying Pan Road, thence with Frying Pan Road in a westerly direction to its intersection with Frying Pan Branch (stream), thence with the meanders of Frying Pan Branch in a westerly direction to its intersection with Horsepen Run (stream), thence with the meanders of Horsepen Run in a northwesterly direction to its intersection with the Loudoun County/Fairfax County Line, thence with the Loudoun County/Fairfax County Line in a northeasterly direction to its intersection with the Washington Dulles Access and Toll Road, point of beginning.

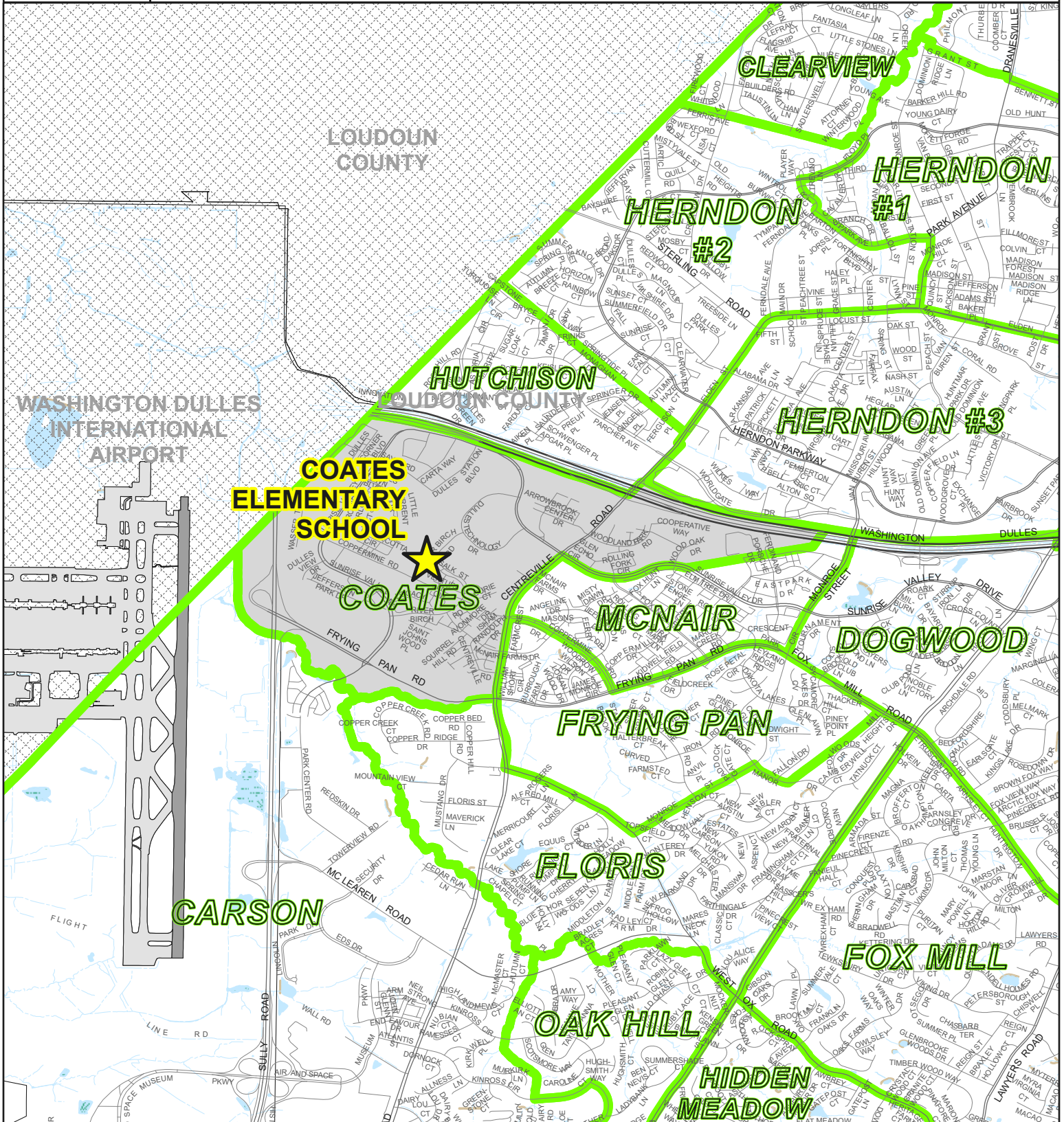
**POLLING PLACE:** Coates Elementary School  
2480 River Birch Road, Herndon

**MAP GRIDS:** 15-2, 15-4, 16-1, 16-3, 24-2, 25-1



**NOTES:** Established January 2009  
Polling place relocated and precinct renamed – March 2010  
Precinct moved from Hunter Mill District to Dranesville District – April 2011  
Congressional District changed from 10<sup>th</sup> to 11<sup>th</sup> – January 2012

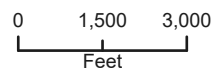


Commonwealth of Virginia  
**County of Fairfax**  
 Dranesville District



**Precinct: 332 COATES**  
 Polling Place: Coates Elementary School

-  Fairfax County Voting Precincts
-  Featured Precinct Polling Place



January 2020

Commonwealth of Virginia  
**COUNTY OF FAIRFAX**  
**Dranesville District**

**PRECINCT 333: SALONA NO. 2**

**CONGRESSIONAL DISTRICT: EIGHTH**  
**VIRGINIA SENATORIAL DISTRICT: THIRTY-FIRST**  
**HOUSE OF DELEGATES DISTRICT: FORTH-EIGHTH**

**DESCRIPTION:**

Beginning at the intersection of Old Dominion Drive and Pimmit Run (stream), thence with the meanders of Pimmit Run in a generally northeasterly direction to its intersection with Kirby Road, thence with Kirby Road in a southwesterly direction to its intersection with Old Dominion Drive, thence with Old Dominion Drive in a northwesterly direction to its intersection with Pimmit Run, point of beginning.

**POLLING PLACE:** Franklin Sherman Elementary School  
6630 Brawner Street, McLean

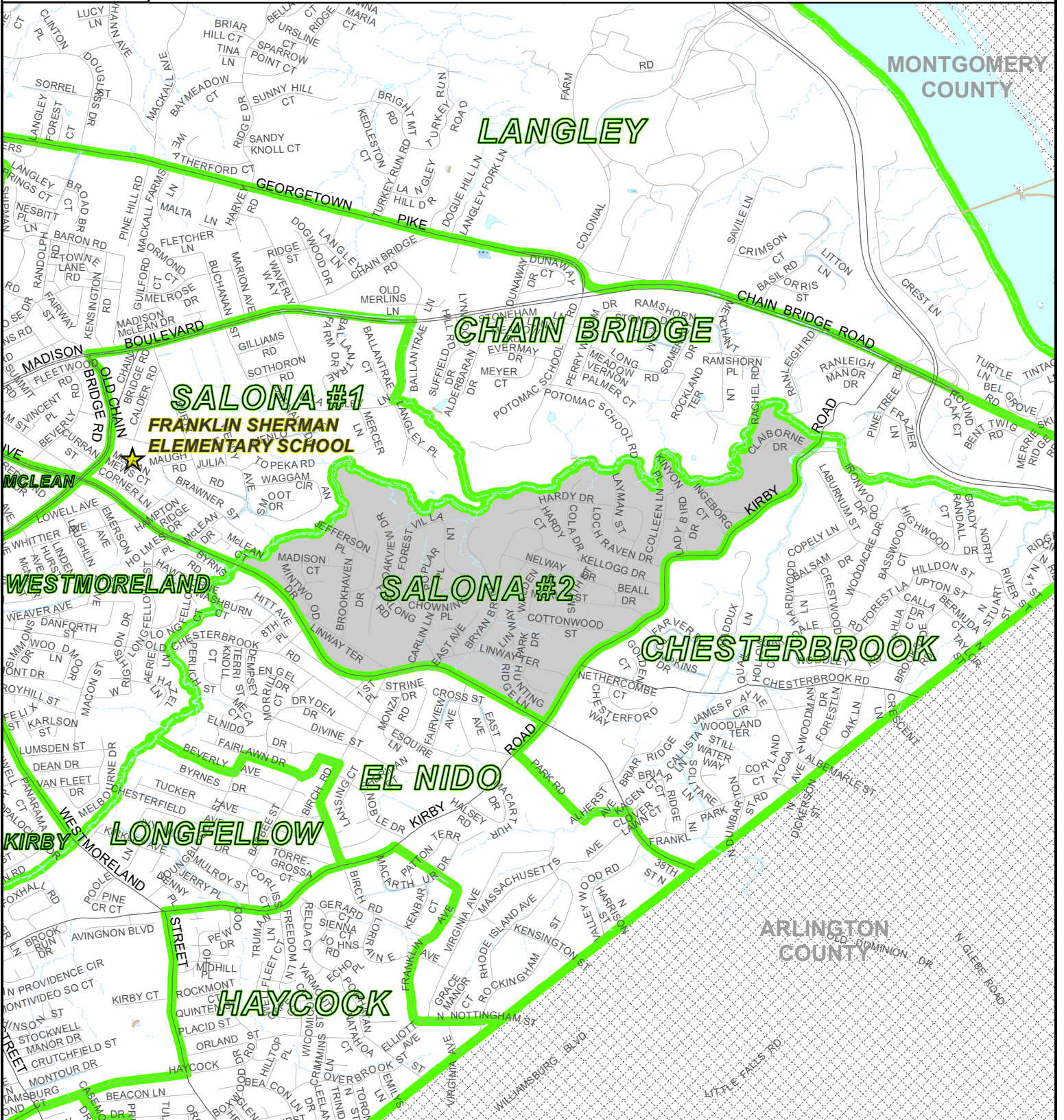
**MAP GRIDS:** 30-4, 31-1, 31-2, 31-3, 31-4

**NOTES:** Established July 2011  
Congressional District changed from 10<sup>th</sup> to 8<sup>th</sup> – January 2012



# Commonwealth of Virginia County of Fairfax

## Dranesville District

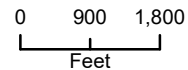


**Precinct: 333 SALONA #2**

*Polling Place: Franklin Sherman Elementary School*

Fairfax County Voting Precincts

Featured Precinct Polling Place



July 2017