

Commonwealth of Virginia
COUNTY OF FAIRFAX
PROVIDENCE District

PRECINCT: **700 FAIRFAX COURT**

CONGRESSIONAL DISTRICT: **11**

VIRGINIA SENATORIAL DISTRICT: **37**

HOUSE OF DELEGATES DISTRICT: **11**

DESCRIPTION:

The part of Fairfax County containing the governmental complex which is surrounded by Fairfax City, including the property on which the Fairfax County Public Safety Center (Massey Building and Annex), the Judicial Center (Jennings Building), the Adult and Juvenile Detention Centers, the Police Annex Building and the Fairfax County Public Schools Burkholder Center are located.

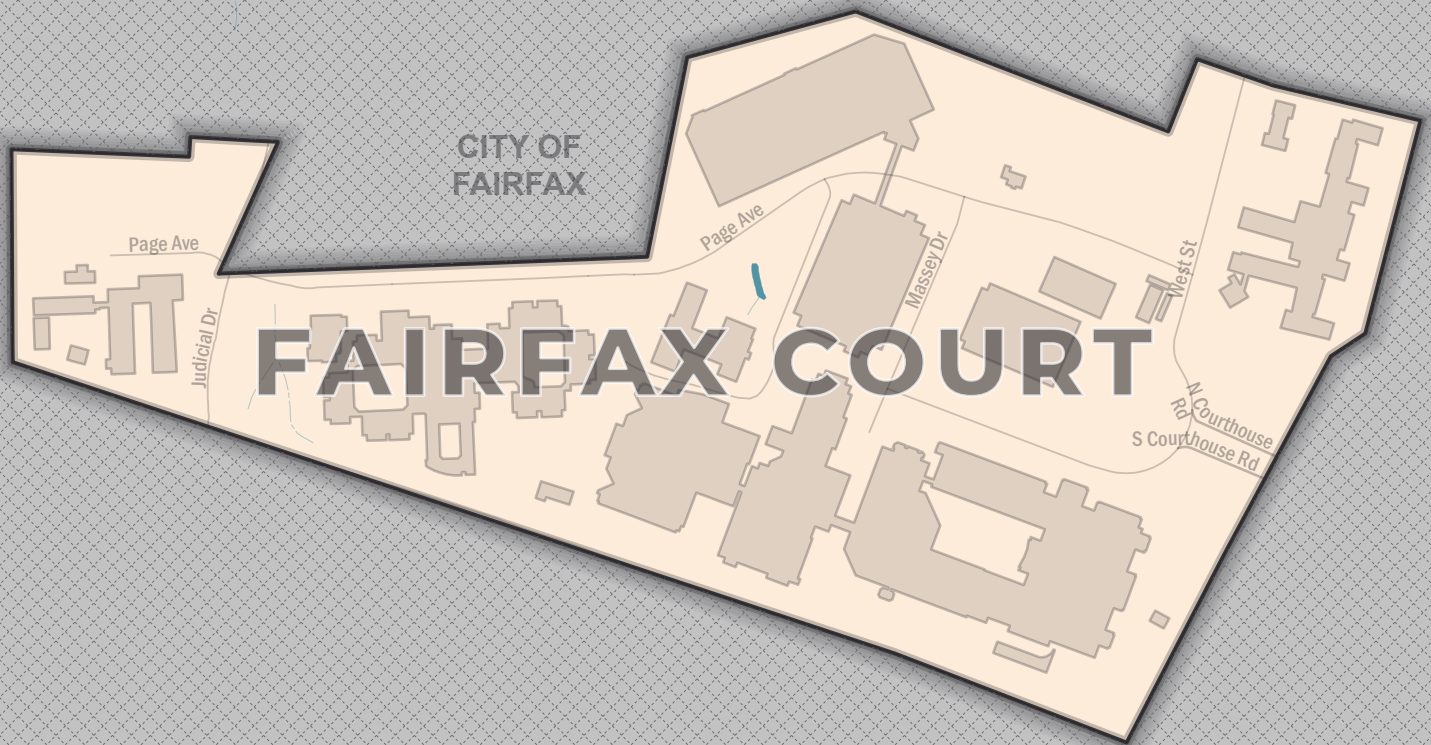
POLLING PLACE: (no registered voters)

NOTES:

There are no registered voters in Fairfax Court
Adopted – March 2003
Senatorial and House Districts changed – December 2021



Commonwealth of Virginia
County of Fairfax
Providence District



Precinct: **700 FAIRFAX COURT**
Polling Place: **(NO REGISTERED VOTERS)**

February 2022

 Fairfax County Voting Precincts



 Featured Polling Place

Miles

Commonwealth of Virginia
COUNTY OF FAIRFAX
PROVIDENCE District

PRECINCT: **701 BLAKE**

CONGRESSIONAL DISTRICT: **11**

VIRGINIA SENATORIAL DISTRICT: **37**

HOUSE OF DELEGATES DISTRICT: **11**

DESCRIPTION:

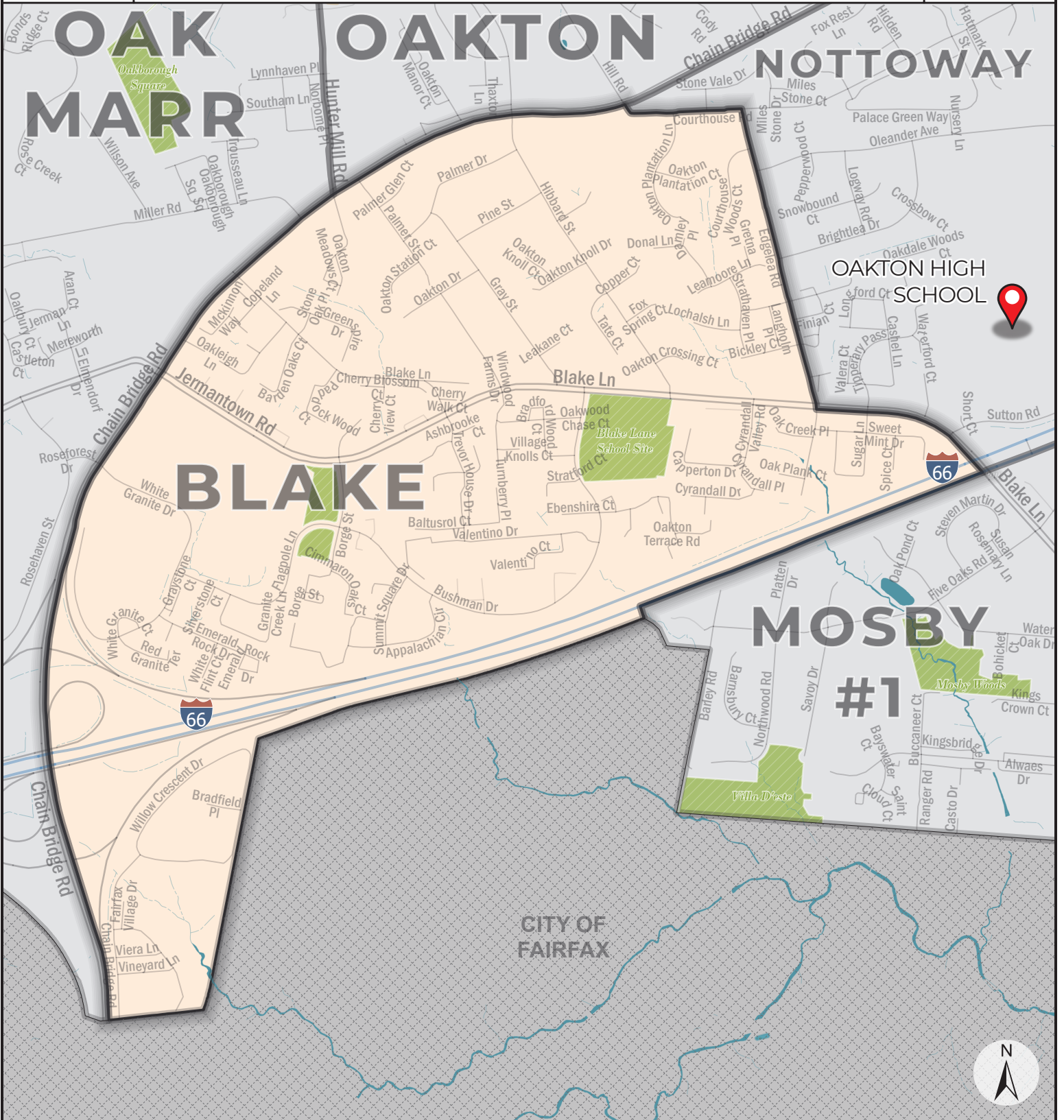
Beginning at the intersection of Chain Bridge Road (Route 123) and Courthouse Road, thence with Courthouse Road in an easterly direction to its intersection with Edgelea Road, thence with Edgelea Road in a southeasterly direction to its intersection with Blake Lane, thence with Blake Lane in a southeasterly direction to its intersection with Interstate 66, thence with Interstate 66 in a southwesterly direction to its intersection with the north corporate boundary of the City of Fairfax, thence with the corporate boundary of the City of Fairfax in a southwesterly, then southerly, then westerly direction to its intersection with Chain Bridge Road, thence with Chain Bridge Road in a generally northeasterly direction to its intersection with Courthouse Road, point of beginning

POLLING PLACE: Oakton High School
2900 Sutton Rd, Vienna

NOTES: Established May 1987
Precinct description revised and readopted – March 2003
Precinct boundaries adjusted with Nottoway and Oak Marr – January 2008
Senatorial and House Districts changed – December 2021



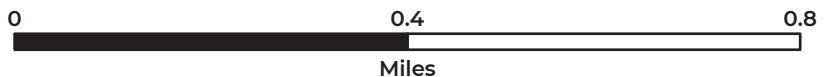
Commonwealth of Virginia County of Fairfax Providence District



Precinct: **701 BLAKE**
 Polling Place: **OAKTON HIGH SCHOOL**

February 2022

- Fairfax County Voting Precincts
- Featured Polling Place



Commonwealth of Virginia
COUNTY OF FAIRFAX
PROVIDENCE District

PRECINCT: **704 FREEDOM HILL**

CONGRESSIONAL DISTRICT: **11**

VIRGINIA SENATORIAL DISTRICT: **37**

HOUSE OF DELEGATES DISTRICT: **12**

DESCRIPTION:

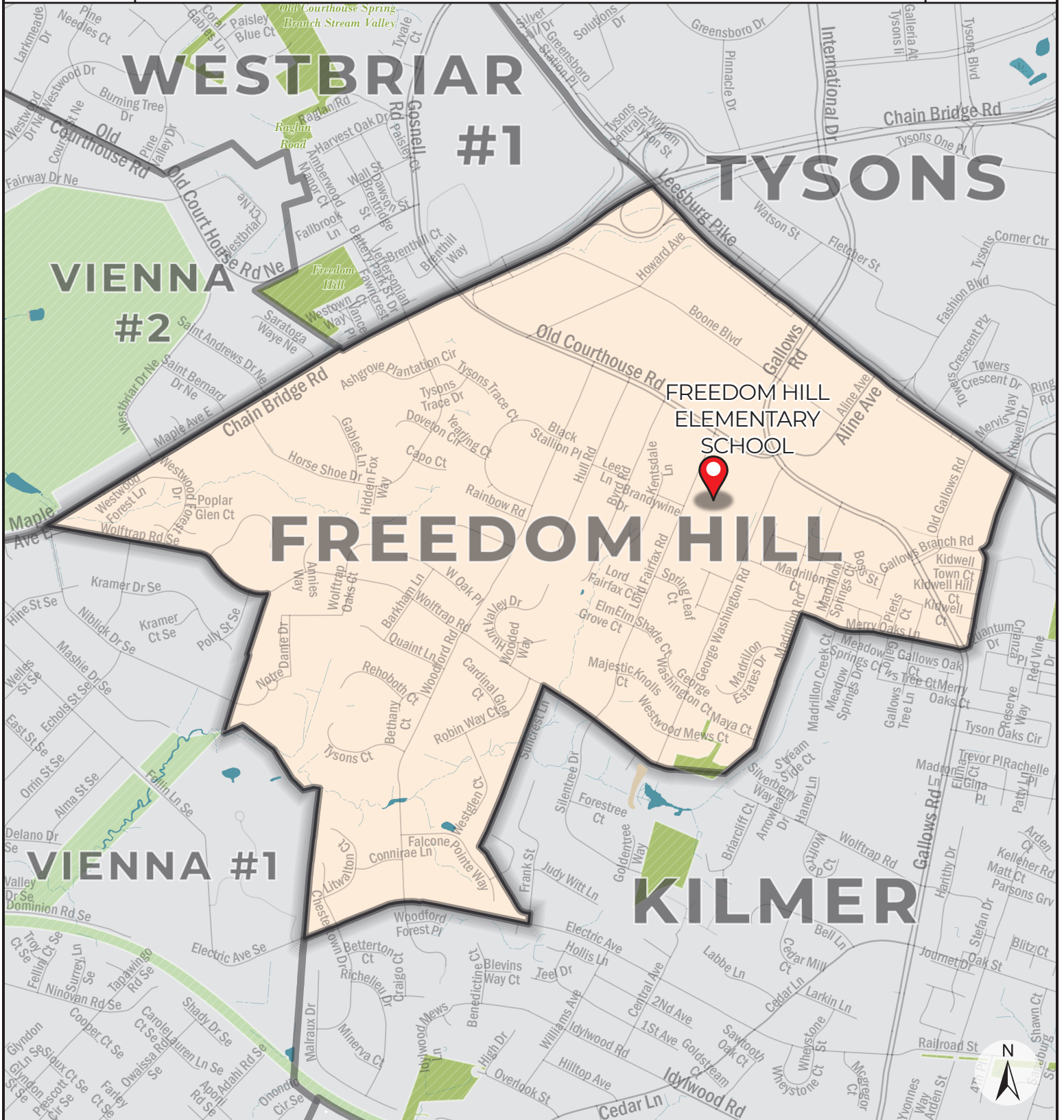
Beginning at the intersection of Chain Bridge Road (Route 123) and Leesburg Pike (Route 7), thence with Leesburg Pike in a southeasterly direction to its intersection with Kidwell Drive, thence with Kidwell Drive and the unconstructed right-of-way of Kidwell Drive in a southerly direction to its intersection with Merry Oaks Lane, thence with Merry Oaks Lane in a westerly direction to its intersection with Madrillon Road, thence with Madrillon Road in a southwesterly direction to its intersection with the unconstructed right-of-way of Wolftrap Road, thence with the unconstructed right-of-way and Wolftrap Road in a northwesterly direction to its intersection with Suncrest Lane, thence with Suncrest Lane in a southwesterly, then southeasterly direction to its intersection with Electric Avenue, thence with Electric Avenue in a southwesterly direction to its intersection with the east corporate boundary of the Town of Vienna, thence with the corporate boundary of the Town of Vienna in a generally northwesterly direction to its intersection with Chain Bridge Road, thence with Chain Bridge Road in a northeasterly direction to its intersection with Leesburg Pike, point of beginning.

POLLING PLACE: Freedom Hill Elementary School
1945 Lord Fairfax Rd, Vienna

NOTES: Established 1954
Precinct divided to form Kilmer precinct – March 2003
Senate District moved from the 34th to the 32nd – July 2011
Senatorial and House Districts changed – December 2021



Commonwealth of Virginia
County of Fairfax
 Providence District



Precinct: **704 FREEDOM HILL**

February 2022

Polling Place: **FREEDOM HILL ELEMENTARY SCHOOL**

Fairfax County Voting Precincts

Featured Polling Place



Commonwealth of Virginia
COUNTY OF FAIRFAX
PROVIDENCE District

PRECINCT: **705 GRAHAM-GREENWAY**
CONGRESSIONAL DISTRICT: **8**
VIRGINIA SENATORIAL DISTRICT: **37**
HOUSE OF DELEGATES DISTRICT: **13**

DESCRIPTION:

Beginning at the intersection of Stuart Drive and Lee Highway (Route 29), thence with Lee Highway in a northeasterly direction to its intersection with the south corporate boundary of the City of Falls Church, thence with the corporate boundary of the City of Falls Church in an easterly direction to its intersection with Tripps Run (stream), thence with the meanders of Tripps Run in a southerly direction to its intersection with Chestnut Avenue, thence with Chestnut Avenue in a westerly direction to its intersection with Summerfield Road, thence with Summerfield Road in a southerly direction to its intersection with Arlington Boulevard (Route 50), thence with Arlington Boulevard in a southwesterly direction to its intersection with Allen Street, thence with Allen Street in a northerly, then westerly direction to its intersection with Rogers Drive, thence with Rogers Drive in a northeasterly direction to its intersection with Elmwood Drive, thence with Elmwood Drive in a northeasterly direction to its intersection with Stuart Drive, thence with Stuart Drive in a northerly direction to its intersection with Lee Highway, point of beginning.

POLLING PLACE: Graham Road Elementary School
2831 Graham Rd, Falls Church

NOTES: Established July 2012
Graham and Greenway were consolidated into one precinct and the polling place moved to the new school – July 2012
Senatorial and House Districts changed – December 2021



Commonwealth of Virginia
County of Fairfax
 Providence District



Precinct: **705 GRAHAM-GREENWAY**

February 2022

Polling Place: **GRAHAM ROAD ELEMENTARY SCHOOL**

Fairfax County Voting Precincts

0 0.35 0.7

Featured Polling Place

Miles

Commonwealth of Virginia
COUNTY OF FAIRFAX
PROVIDENCE District

PRECINCT: **707 MANTUA**

CONGRESSIONAL DISTRICT: **11**

VIRGINIA SENATORIAL DISTRICT: **35**

HOUSE OF DELEGATES DISTRICT: **12**

DESCRIPTION:

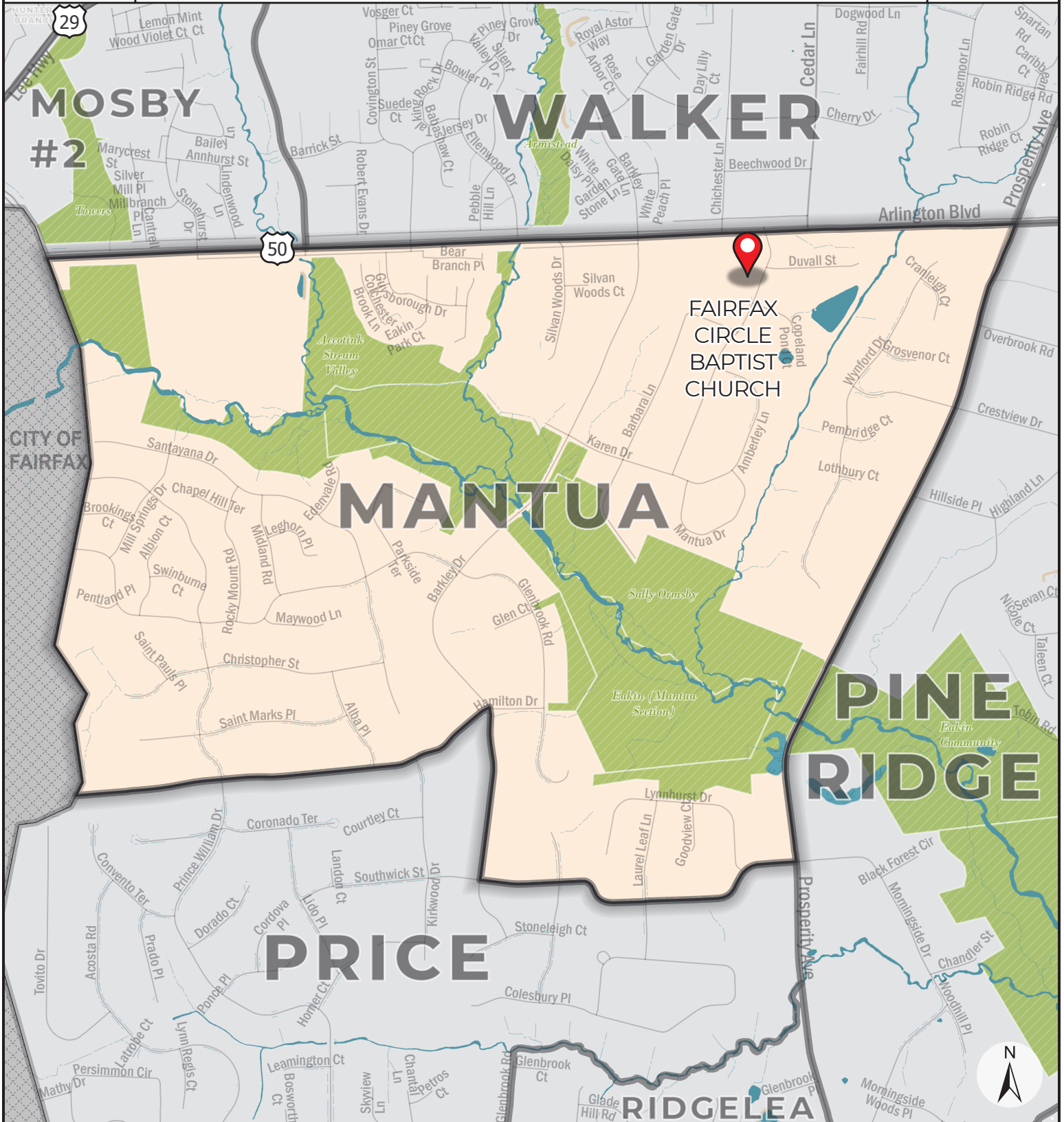
Beginning at the intersection of the east corporate boundary of the City of Fairfax and Arlington Boulevard (Route 50), thence with Arlington Boulevard in an easterly direction to its intersection with Prosperity Avenue, thence with Prosperity Avenue in a southwesterly direction to its intersection with Southwick Street, thence with Southwick Street in a generally westerly direction to its intersection with Barkley Drive, thence with Barkley Drive in a northerly direction to its intersection with Hamilton Drive, thence with Hamilton Drive and a projection of Hamilton Drive in a westerly direction to its intersection with the east corporate boundary of the City of Fairfax, thence with the corporate boundary of the City of Fairfax in a northerly direction to its intersection with Arlington Boulevard, point of beginning

POLLING PLACE: Fairfax Circle Baptist Church
3110 Chichester Ln, Fairfax

NOTES: Established 1965
Precinct description revised and readopted – March 2003
Polling place moved – January 2012
Delegate District changed from 37th to 41st – July 2011
Senatorial and House Districts changed – December 2021



Commonwealth of Virginia
County of Fairfax
 Providence District



Precinct: **707 MANTUA**
 Polling Place: **FAIRFAX CIRCLE BAPTIST CHURCH**

February 2022

Fairfax County Voting Precincts
 Featured Polling Place



Commonwealth of Virginia
COUNTY OF FAIRFAX
PROVIDENCE District

PRECINCT: **708 MARSHALL**

CONGRESSIONAL DISTRICT: **8**

VIRGINIA SENATORIAL DISTRICT: **37**

HOUSE OF DELEGATES DISTRICT: **13**

DESCRIPTION:

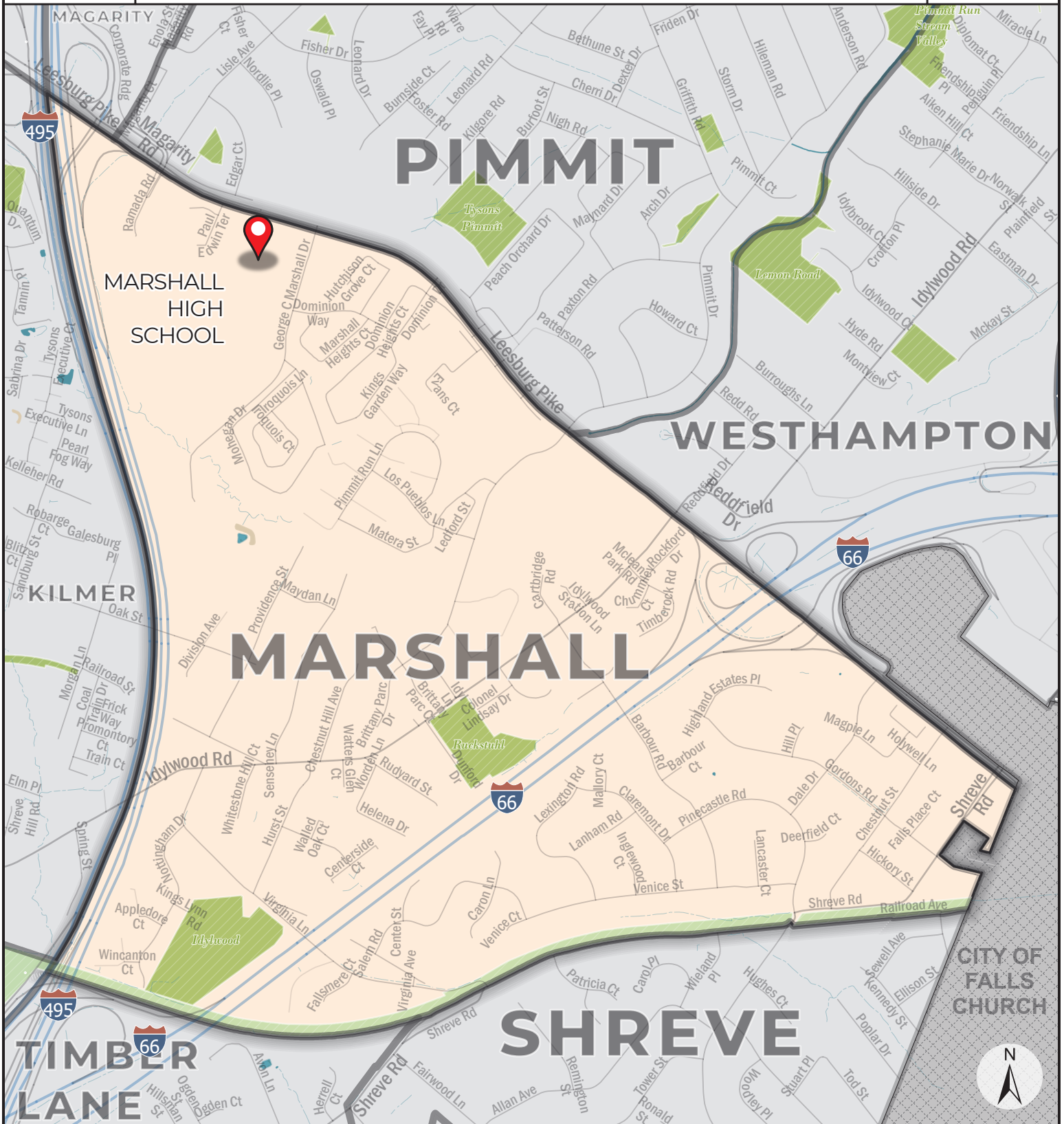
Beginning at the intersection of the Capital Beltway (I-495) and Leesburg Pike (Route 7), thence with Leesburg Pike in a southeasterly direction to its intersection with the west corporate boundary of the City of Falls Church, thence with the corporate boundary of the City of Falls Church in a southwesterly, westerly, northeasterly, northwesterly, southwesterly, easterly, (around the City of Falls Church Maintenance Yard property) and then a southerly direction to its intersection with the Washington and Old Dominion Railroad Regional Park (trail), thence with the Washington and Old Dominion Railroad Regional Park in a westerly direction to its intersection with the Capital Beltway, thence with the Capital Beltway in a generally northerly direction to its intersection with Leesburg Pike, point of beginning.

POLLING PLACE: Marshall High School
7731 Leesburg Pike, Falls Church

NOTES: Established 1963
The Washington and Old Dominion Railroad Regional Park (trail) is the abandoned Washington and Old Dominion Railroad right-of-way
Precinct description revised and readopted – March 2003
Senate district changed from 32nd to 35th - July 2011
Fairfax County boundary adjusted with City of Falls Church – January 2014
Precinct description revised and readopted – November 2014
Senatorial and House Districts changed – December 2021




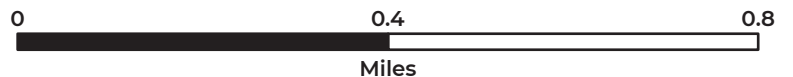
Commonwealth of Virginia
County of Fairfax
 Providence District



Precinct: **708 MARSHALL**
 Polling Place: **MARSHALL HIGH SCHOOL**

February 2022

-  Fairfax County Voting Precincts
-  Featured Polling Place



Commonwealth of Virginia
COUNTY OF FAIRFAX
PROVIDENCE District

PRECINCT: **709 MOSBY #1**

CONGRESSIONAL DISTRICT: **11**

VIRGINIA SENATORIAL DISTRICT: **37**

HOUSE OF DELEGATES DISTRICT: **11**

DESCRIPTION:

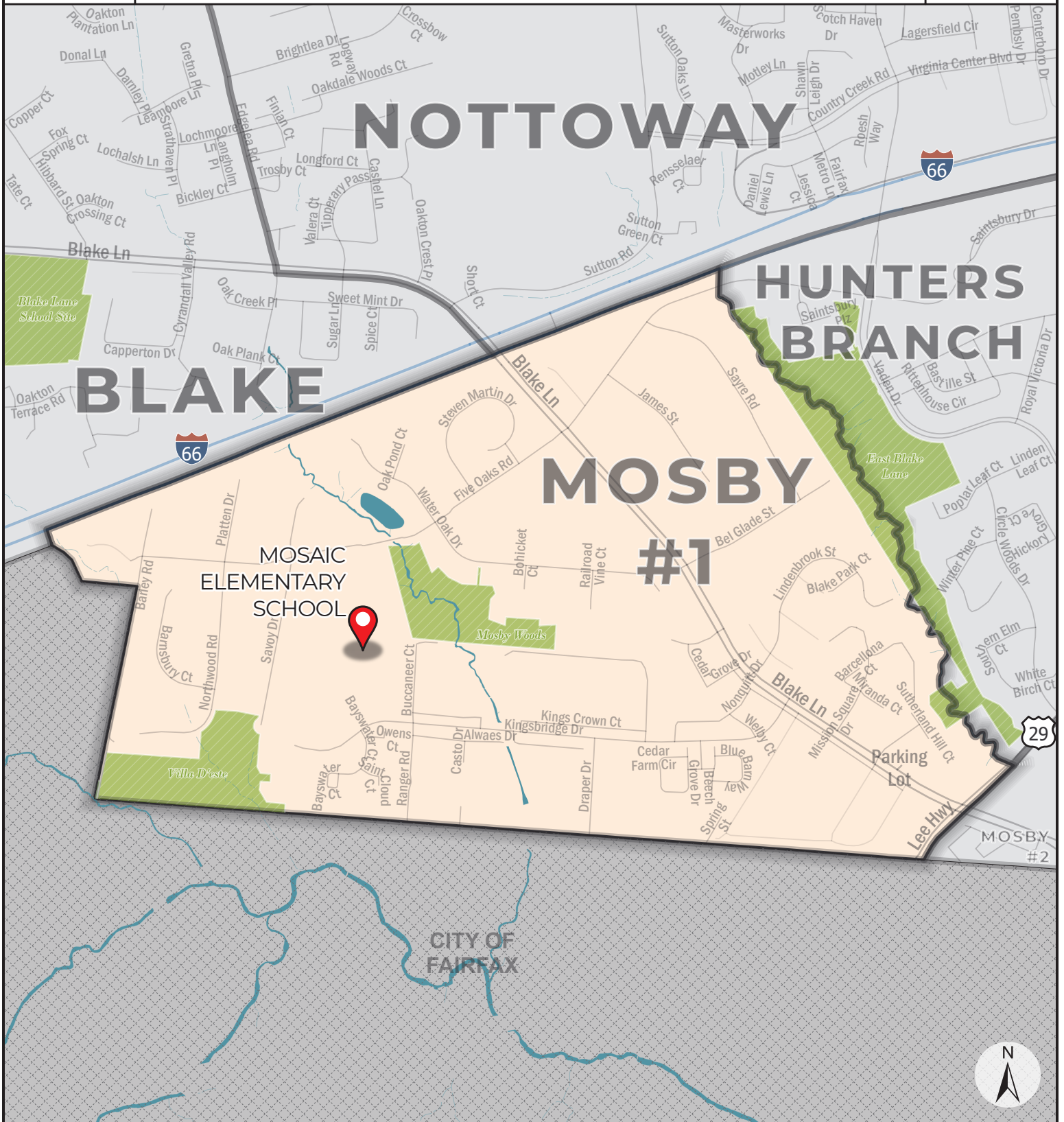
Beginning at the intersection of the north corporate boundary of the City of Fairfax and Interstate 66, thence with Interstate 66 in a northeasterly direction to its intersection with Hatmark Branch (stream), thence with meanders of Hatmark Branch in a southeasterly direction to its intersection with Lee Highway (Route 29), thence with Lee Highway in a southwesterly direction to its intersection with the east corporate boundary of the City of Fairfax, thence with the corporate boundary of the City of Fairfax in a generally westerly, then northerly, then westerly, then northwesterly direction to its intersection with Interstate 66, point of beginning.

POLLING PLACE: Mosaic Elementary School
9819 Five Oaks Rd, Fairfax

NOTES: Established July 1981
Precinct description revised and readopted – March 2003
Precinct divided – July 2011
Senatorial and House Districts changed – December 2021
Precinct split into Mosby #1 and Mosby #2 – March 2022
Polling place renamed – June 2022



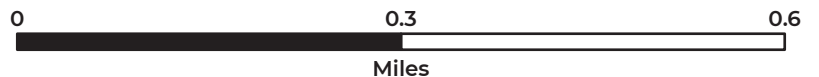
Commonwealth of Virginia
County of Fairfax
 Providence District



Precinct: **709 MOSBY #1**
 Polling Place: **MOSAIC ELEMENTARY SCHOOL**

June 2022

- Fairfax County Voting Precincts
- Featured Polling Place



Commonwealth of Virginia
COUNTY OF FAIRFAX
PROVIDENCE District

PRECINCT: **710 PINE SPRING**

CONGRESSIONAL DISTRICT: **8**

VIRGINIA SENATORIAL DISTRICT: **37**

HOUSE OF DELEGATES DISTRICT: **13**

DESCRIPTION:

Beginning at the intersection of the Capital Beltway (I-495) and Lee Highway (Route 29), thence with Lee Highway in an easterly direction to its intersection with Stuart Drive, thence with Stuart Drive in a generally southerly direction to its intersection with Elmwood Drive, thence with Elmwood Drive in a southwesterly direction to its intersection with Rogers Drive, thence with Rogers Drive in a southerly direction to its intersection with Allen Street, thence with Allen Street in an easterly, then southerly direction to its intersection with Arlington Boulevard (Route 50), thence with Arlington Boulevard in a westerly direction to its intersection with the Capital Beltway, thence with the Capital Beltway in a northerly direction to its intersection with Lee Highway, point of beginning

POLLING PLACE: Pine Spring Elementary School
7607 Willow Ln, Falls Church

NOTES: Established June 1971
Precinct description revised and readopted – March 2003
Senatorial and House Districts changed – December 2021



Commonwealth of Virginia
County of Fairfax
 Providence District



Precinct: **710 PINE SPRING**

February 2022

Polling Place: **PINE SPRING ELEMENTARY SCHOOL**

-  Fairfax County Voting Precincts
-  Featured Polling Place



Commonwealth of Virginia
COUNTY OF FAIRFAX
PROVIDENCE District

PRECINCT: **711 PRICE**

CONGRESSIONAL DISTRICT: **11**

VIRGINIA SENATORIAL DISTRICT: **35**

HOUSE OF DELEGATES DISTRICT: **12**

DESCRIPTION:

Beginning at the intersection of the east corporate boundary of the City of Fairfax and a projection of Hamilton Drive, thence with the projection of Hamilton Drive and Hamilton Drive in an easterly, then northeasterly direction to its intersection with Barkley Drive, thence with Barkley Drive in a southerly direction to its intersection with Southwick Street, thence with Southwick Street in a generally easterly direction to its intersection with Prosperity Avenue, thence with Prosperity Avenue in a southerly direction to its intersection with Crook Branch (stream), thence with the meanders of Crook Branch in a westerly direction to its intersection with a projection of Glenbrook Road, thence with this projection and Glenbrook Road in a southerly direction to its intersection with Little River Turnpike (Route 236), thence with Little River Turnpike in a northwesterly direction to its intersection with the east corporate boundary of the City of Fairfax, thence with the corporate boundary of the City of Fairfax in a northerly direction to its intersection with the projection of Hamilton Drive, point of beginning.

POLLING PLACE: Mantua Elementary School
9107 Horner Ct, Fairfax

NOTES: Established February 1982
Precinct description revised and readopted – March 2003
Delegate District changed from 37th to 41st – July 2011
Senatorial and House Districts changed – December 2021



Commonwealth of Virginia
County of Fairfax
 Providence District



Precinct: **711 PRICE**

February 2022

Polling Place: **MANTUA ELEMENTARY SCHOOL**

Fairfax County Voting Precincts

0 0.35 0.7

Featured Polling Place

Miles

Commonwealth of Virginia
COUNTY OF FAIRFAX
PROVIDENCE District

PRECINCT: **712 SHREVE**

CONGRESSIONAL DISTRICT: **8**

VIRGINIA SENATORIAL DISTRICT: **37**

HOUSE OF DELEGATES DISTRICT: **13**

DESCRIPTION:

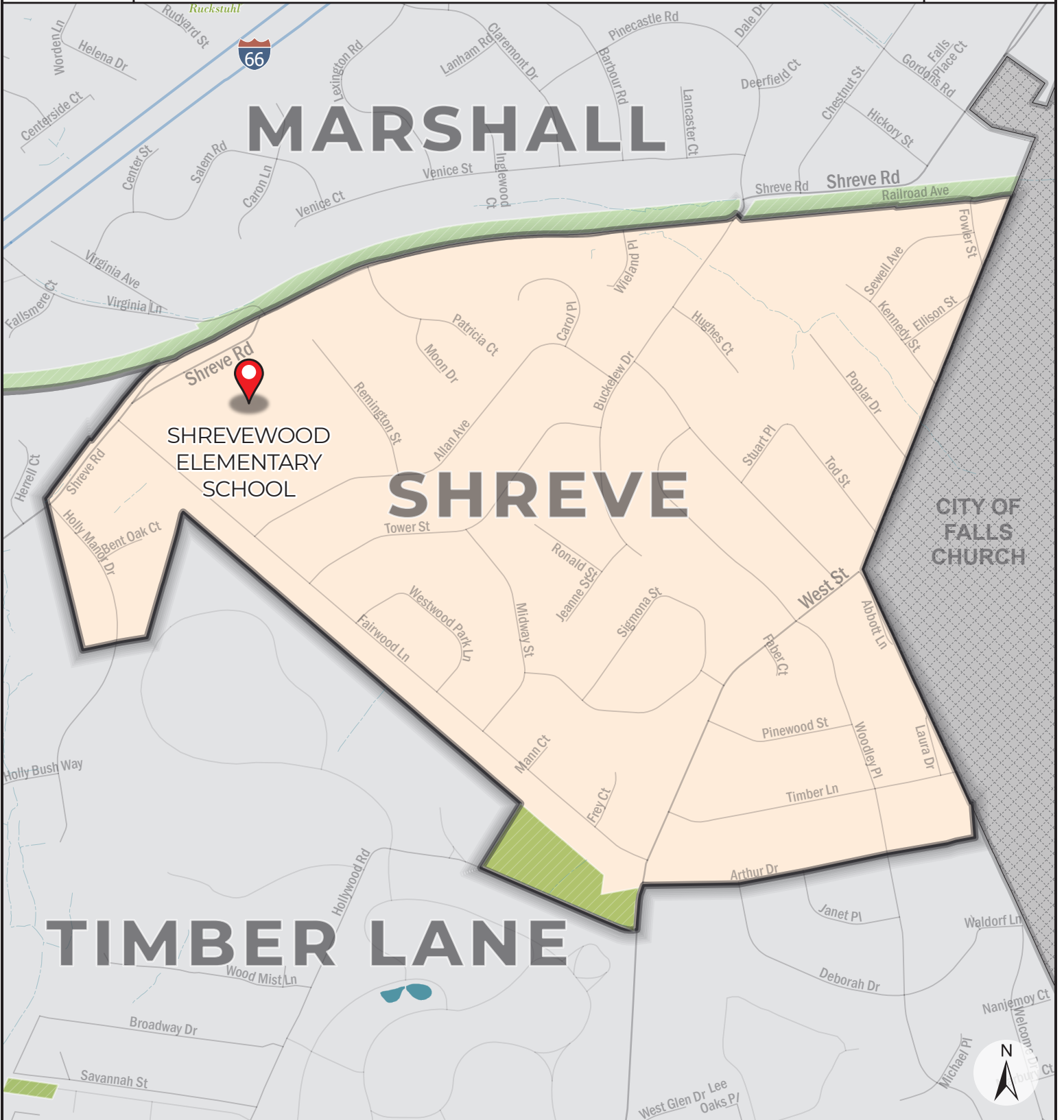
Beginning at the intersection of Virginia Avenue and the Washington and Old Dominion Railroad Regional Park (trail), thence with the Washington and Old Dominion Railroad Regional Park in an easterly direction to its intersection with the west corporate boundary of the City of Falls Church, thence with the corporate boundary of the City of Falls Church in a southwesterly, then southeasterly direction to its intersection with a projection of Arthur Drive, thence with this projection (between 7201 and 7200 Arthur Drive) and Arthur Drive in a westerly direction to its intersection with West Street, thence with West Street in a southerly direction to its intersection with Hollywood Road, thence with Hollywood Road in a northwesterly direction to its intersection with the boundary between the King David Memorial Gardens Cemetery property and the Hollywood Road Park, thence with the boundary of the King David Memorial Gardens Cemetery property in a northeasterly, then northwesterly, then southwesterly direction to its intersection with the block subdivision boundary (between 2563 and 2565 Holly Manor Drive) projected to the Virginia Power Easement at the Idylwood Substation, thence with the Virginia Power Easement in a northerly direction to its intersection with Shreve Road, thence with Shreve Road in a northeasterly direction to its intersection with Virginia Avenue at the Washington and Old Dominion Railroad Regional Park , point of beginning

POLLING PLACE: Shrevewood Elementary School
7525 Shreve Rd, Falls Church

NOTES: Established 1954
The Washington and Old Dominion Railroad Regional Park (trail) is the abandoned Washington and Old Dominion Railroad right-of-way
Precinct description revised and readopted – March 2003
Senatorial and House Districts changed – December 2021



Commonwealth of Virginia
County of Fairfax
Providence District



Precinct: **712 SHREVE**

February 2022

Polling Place: **SHREVEWOOD ELEMENTARY SCHOOL**

Fairfax County Voting Precincts

0 0.25 0.5

Featured Polling Place

Miles

Commonwealth of Virginia
COUNTY OF FAIRFAX
PROVIDENCE District

PRECINCT: **713 TIMBER LANE**

CONGRESSIONAL DISTRICT: **8**

VIRGINIA SENATORIAL DISTRICT: **37**

HOUSE OF DELEGATES DISTRICT: **13**

DESCRIPTION:

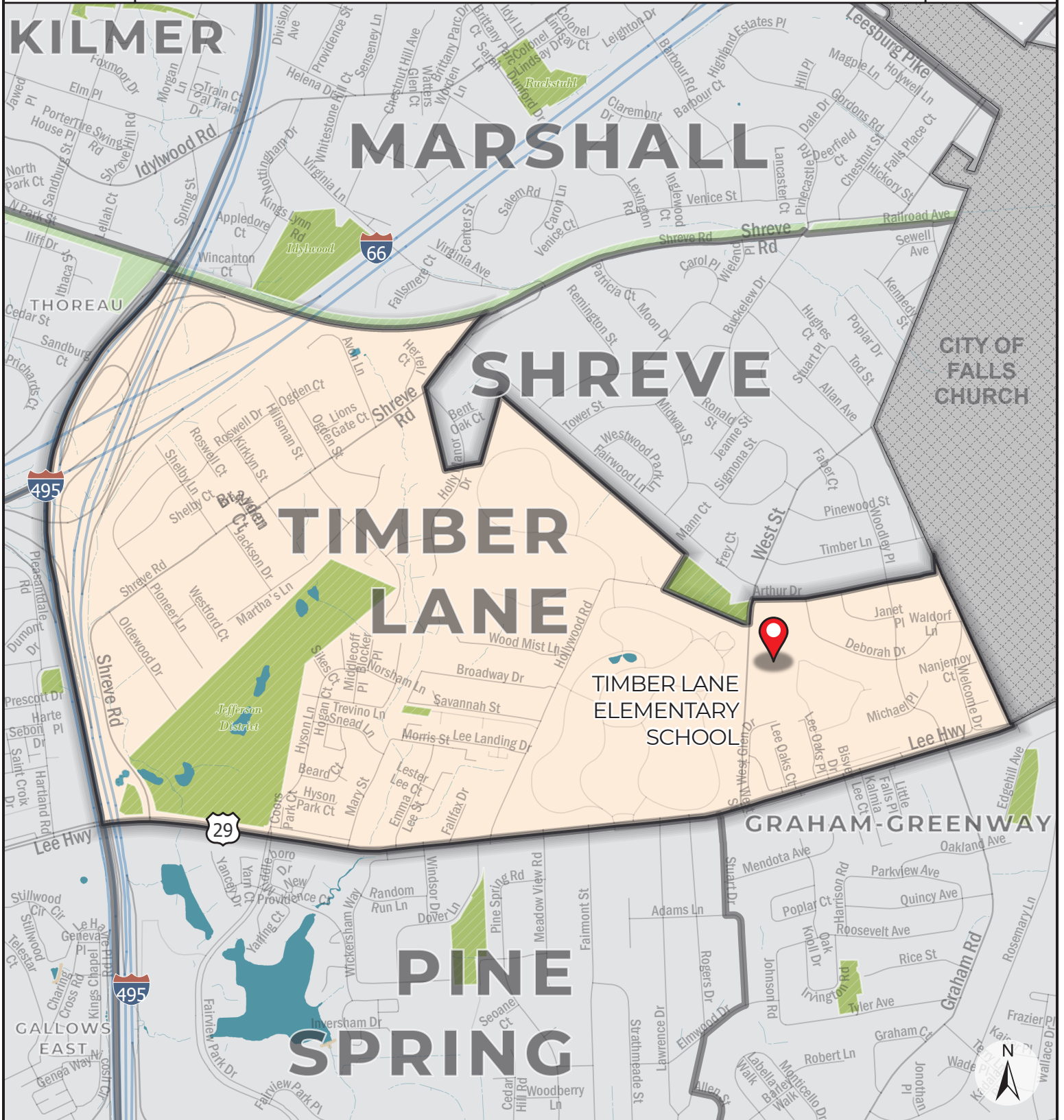
Beginning at the intersection of the Capital Beltway (I-495) and the Washington and Old Dominion Railroad Regional Park (trail), thence with the Washington and Old Dominion Railroad Regional Park in an generally easterly direction to its intersection with Shreve Road at Virginia Avenue, thence with Shreve Road in a southwesterly direction to its intersection with the Virginia Power Easement at the Idylwood Substation, thence with the Virginia Power Easement in a southerly direction to its intersection with the block subdivision boundary (between 2562 and 2564 Holly Manor Drive) projected to the boundary of the King David Memorial Gardens Cemetery property, thence with the boundary of the King David Memorial Gardens Cemetery property in a northeasterly, then southeasterly, then southwesterly direction to its intersection with Hollywood Road, thence with Hollywood Road in a southeasterly direction to its intersection with West Street, thence with West Street in a northerly direction to its intersection with Arthur Drive, thence with Arthur Drive and a projection of Arthur Drive (between 7201 and 7200 Arthur Drive) in an easterly direction to its intersection with the west corporate boundary of the City of Falls Church, thence with the corporate boundary of the City of Falls Church in a southeasterly direction to its intersection with Lee Highway (Route 29), thence with Lee Highway in a westerly direction to its intersection with the Capital Beltway, thence with the Capital Beltway in a generally northerly direction to its intersection with the Washington and Old Dominion Railroad Regional Park, point of beginning.

POLLING PLACE: Timber Lane Elementary School
2737 West St, Falls Church

NOTES: Established 1965
The Washington and Old Dominion Railroad Regional Park (trail) is the abandoned Washington and Old Dominion Railroad right-of-way
Precinct description revised and readopted – March 2003
Senatorial and House Districts changed – December 2021




Commonwealth of Virginia
County of Fairfax
 Providence District



Precinct: **713 TIMBER LANE**
 Polling Place: **TIMBER LANE ELEMENTARY SCHOOL**

February 2022

-  Fairfax County Voting Precincts
-  Featured Polling Place



Commonwealth of Virginia
COUNTY OF FAIRFAX
PROVIDENCE District

PRECINCT: **714 WALKER**

CONGRESSIONAL DISTRICT: **11**

VIRGINIA SENATORIAL DISTRICT: **37**

HOUSE OF DELEGATES DISTRICT: **12**

DESCRIPTION:

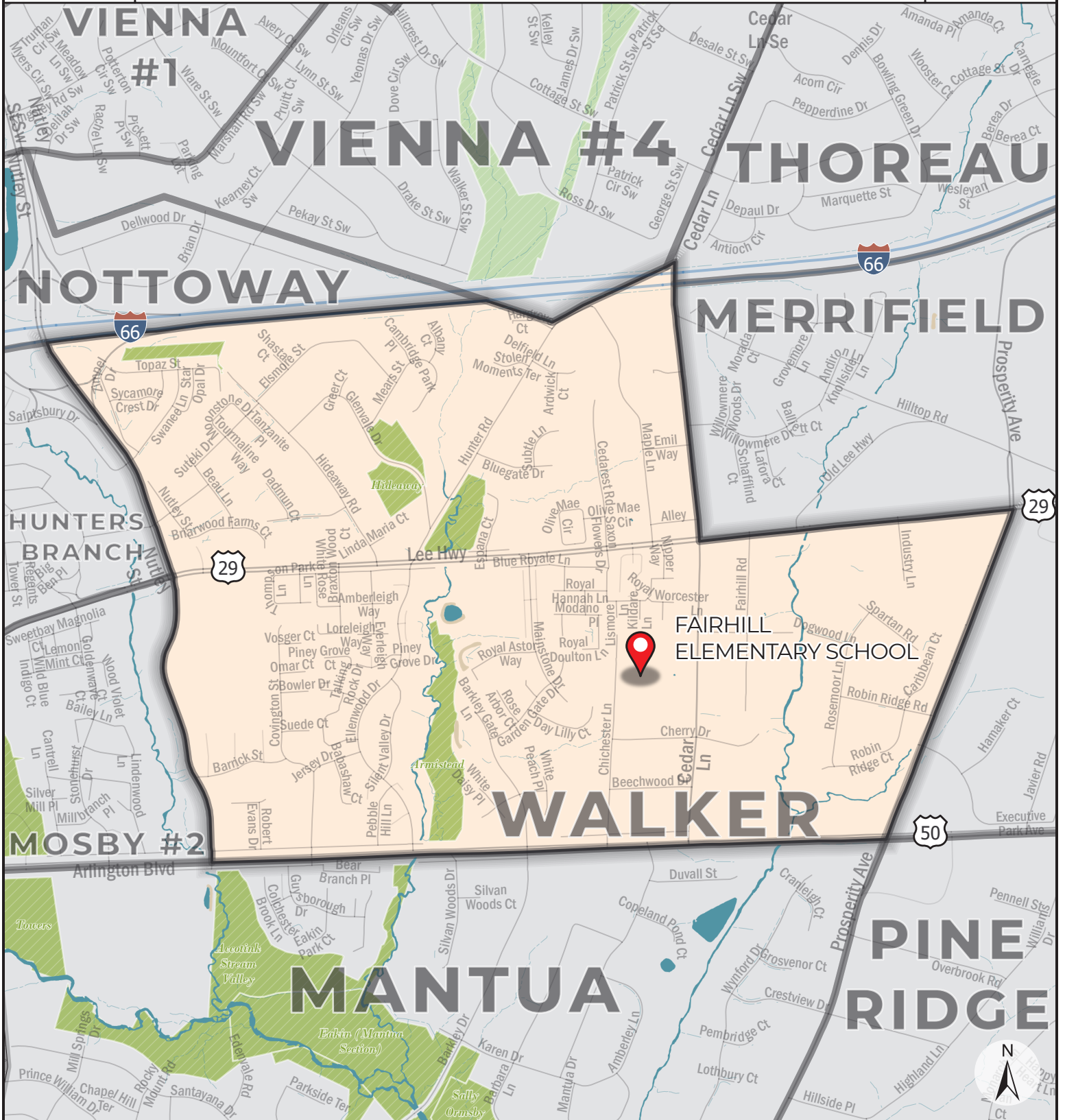
Beginning at the intersection of Nutley Street and Interstate 66, thence with Interstate 66 in an easterly direction to its intersection with the south corporate boundary of the Town of Vienna, thence with the corporate boundary of the Town of Vienna in a southeasterly, then northeasterly direction to its intersection with Interstate 66, thence with Interstate 66 in an easterly direction to its intersection with Cedar Lane, thence with Cedar Lane in a southerly direction to its intersection with Lee Highway (Route 29), thence with Lee Highway in an easterly direction to its intersection with Prosperity Avenue, thence with Prosperity Avenue in a southwesterly direction to its intersection with Arlington Boulevard (Route 50), thence with Arlington Boulevard in a westerly direction to its intersection with Nutley Street, thence with Nutley Street in a northerly direction to its intersection with Interstate 66, point of beginning

POLLING PLACE: Fairhill Elementary School
3001 Chichester Ln, Fairfax

NOTES: Established February 1982
Precinct description revised and readopted – March 2003
Senatorial and House Districts changed – December 2021



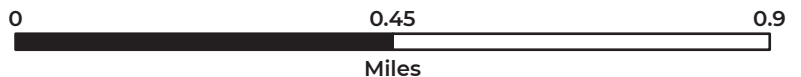
Commonwealth of Virginia
County of Fairfax
Providence District



Precinct: **714 WALKER**
Polling Place: **FAIRHILL ELEMENTARY SCHOOL**

February 2022

Fairfax County Voting Precincts
 Featured Polling Place



Commonwealth of Virginia
COUNTY OF FAIRFAX
PROVIDENCE District

PRECINCT: **718 PINE RIDGE**

CONGRESSIONAL DISTRICT: **11**

VIRGINIA SENATORIAL DISTRICT: **35**

HOUSE OF DELEGATES DISTRICT: **12**

DESCRIPTION:

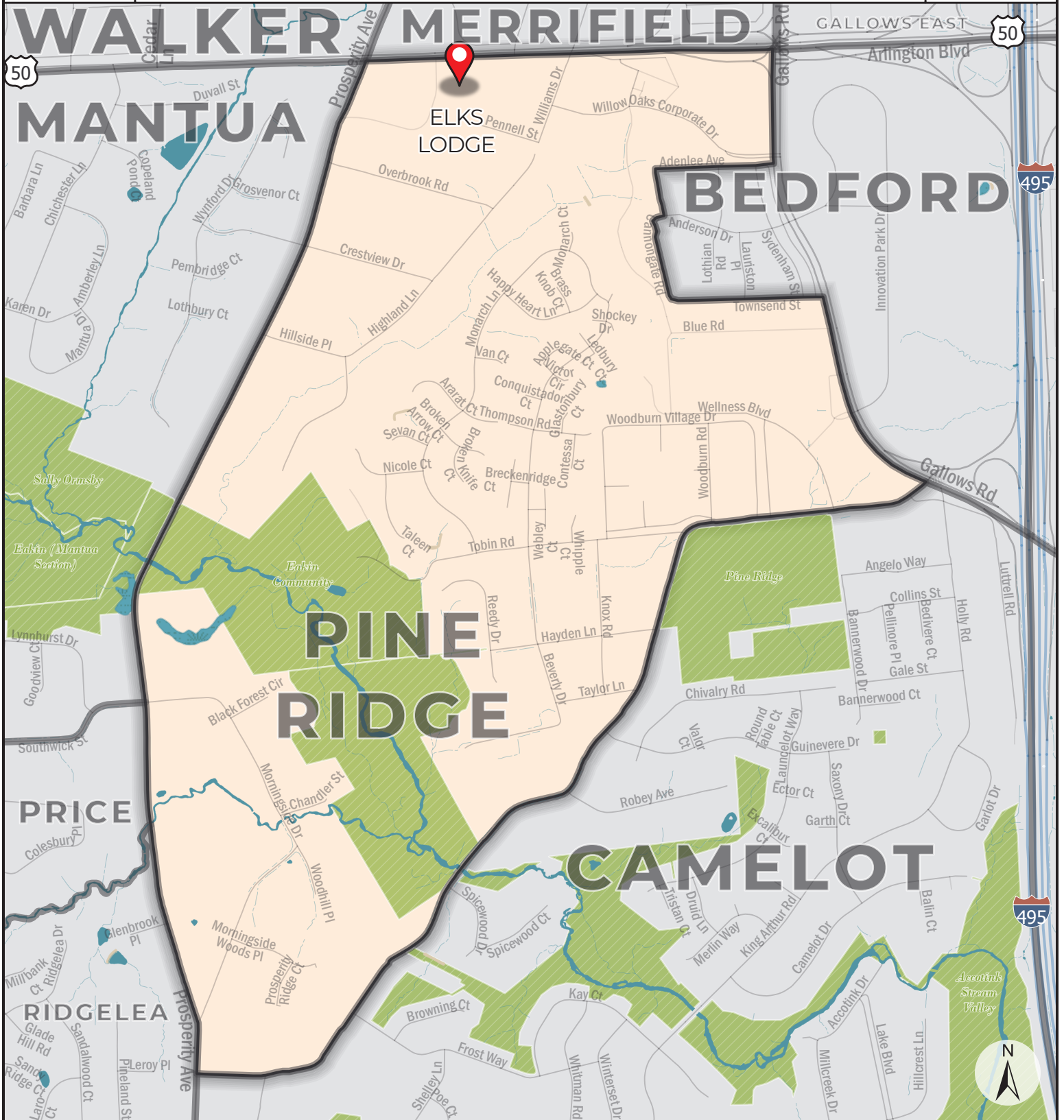
Beginning at the intersection of Prosperity Avenue and Arlington Boulevard (Route 50), thence with Arlington Boulevard in an easterly direction to its intersection with Gallows Road, thence with Gallows Road in a southerly direction to its intersection with a projection of Adenlee Avenue, thence with this projection and Adenlee Avenue in a westerly direction to its intersection with Shandwick Place, thence with Shandwick Place in a southerly direction to its intersection with Anderson Drive, thence with Anderson Drive in a southeasterly direction to its intersection with Cannongate Road, thence with Cannongate Road in a southeasterly direction to its intersection with Townsend Street, thence with Townsend Street in an easterly direction to its intersection with Gallows Road, thence with Gallows Road in a southeasterly direction to its intersection with Woodburn Road, thence with Woodburn Road in a westerly, then southwesterly direction to its intersection with Leroy Place, thence with Leroy Place in a westerly direction to its intersection with Prosperity Avenue, thence with Prosperity Avenue in a northerly, then northeasterly direction to its intersection with Arlington Boulevard, point of beginning

POLLING PLACE: Elks Lodge
8421 Arlington Blvd, Fairfax

NOTES: Established September 1993
Precinct description revised and readopted – March 2003
Delegate District changed from 37th to 53rd – July 2011
Senatorial and House Districts changed – December 2021



Commonwealth of Virginia
County of Fairfax
 Providence District



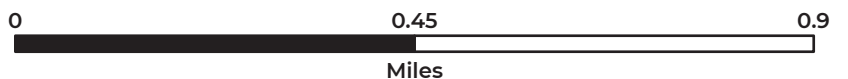
Precinct: **718 PINE RIDGE**

February 2022

Polling Place: **ELKS LODGE**

Fairfax County Voting Precincts

Featured Polling Place



Commonwealth of Virginia
COUNTY OF FAIRFAX
PROVIDENCE District

PRECINCT: **720 THOREAU**

CONGRESSIONAL DISTRICT: **11**

VIRGINIA SENATORIAL DISTRICT: **37**

HOUSE OF DELEGATES DISTRICT: **12**

DESCRIPTION:

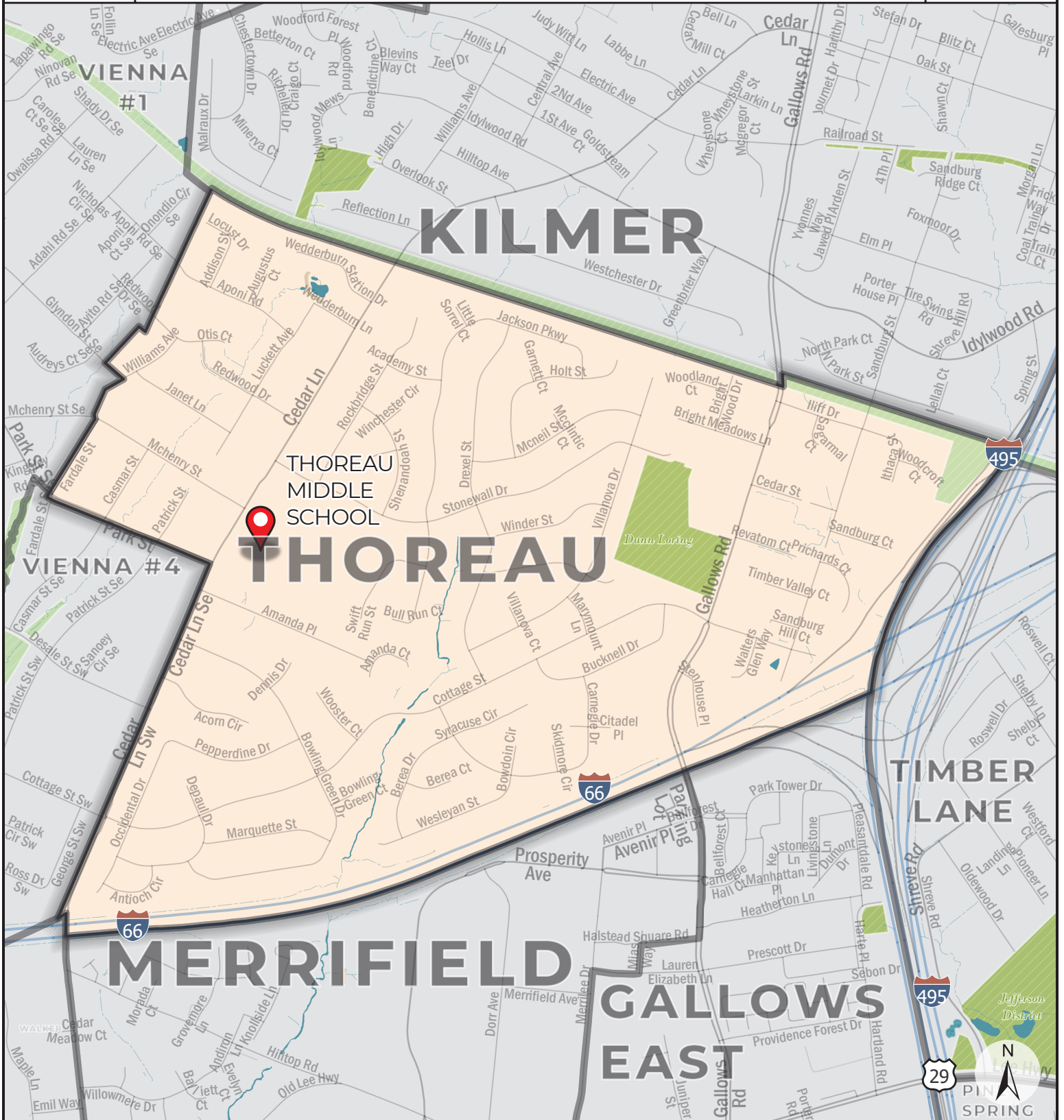
Beginning at the intersection of the east corporate boundary of the Town of Vienna and the Washington and Old Dominion Railroad Regional Park (trail), thence with the Washington and Old Dominion Railroad Regional Park in a southeasterly direction to its intersection with the Capital Beltway (I-495), thence with the Capital Beltway in a southwesterly direction to its intersection with Interstate 66, thence with Interstate 66 in a southwesterly direction to its intersection with the east corporate boundary of the Town of Vienna, thence with the corporate boundary of the Town of Vienna in a northeasterly, then northwesterly, then northeasterly direction to its intersection with the Washington and Old Dominion Railroad Regional Park, point of beginning

POLLING PLACE: Thoreau Middle School
2505 Cedar Ln, Vienna

NOTES: Established July 1981
The Washington and Old Dominion Railroad Regional Park (trail) is the abandoned Washington and Old Dominion Railroad right-of-way
Precinct description revised and readopted – March 2003
Delegate District changed from 53rd to 35th – July 2011
Precinct combined with Stenwood – June 2015
Senatorial and House Districts changed – December 2021



Commonwealth of Virginia
County of Fairfax
 Providence District



Precinct: **720 THOREAU**
 Polling Place: **THOREAU MIDDLE SCHOOL**

February 2022

Fairfax County Voting Precincts
 Featured Polling Place



Commonwealth of Virginia
COUNTY OF FAIRFAX
PROVIDENCE District

PRECINCT: **721 MERRIFIELD**

CONGRESSIONAL DISTRICT: **11**

VIRGINIA SENATORIAL DISTRICT: **37**

HOUSE OF DELEGATES DISTRICT: **12**

DESCRIPTION:

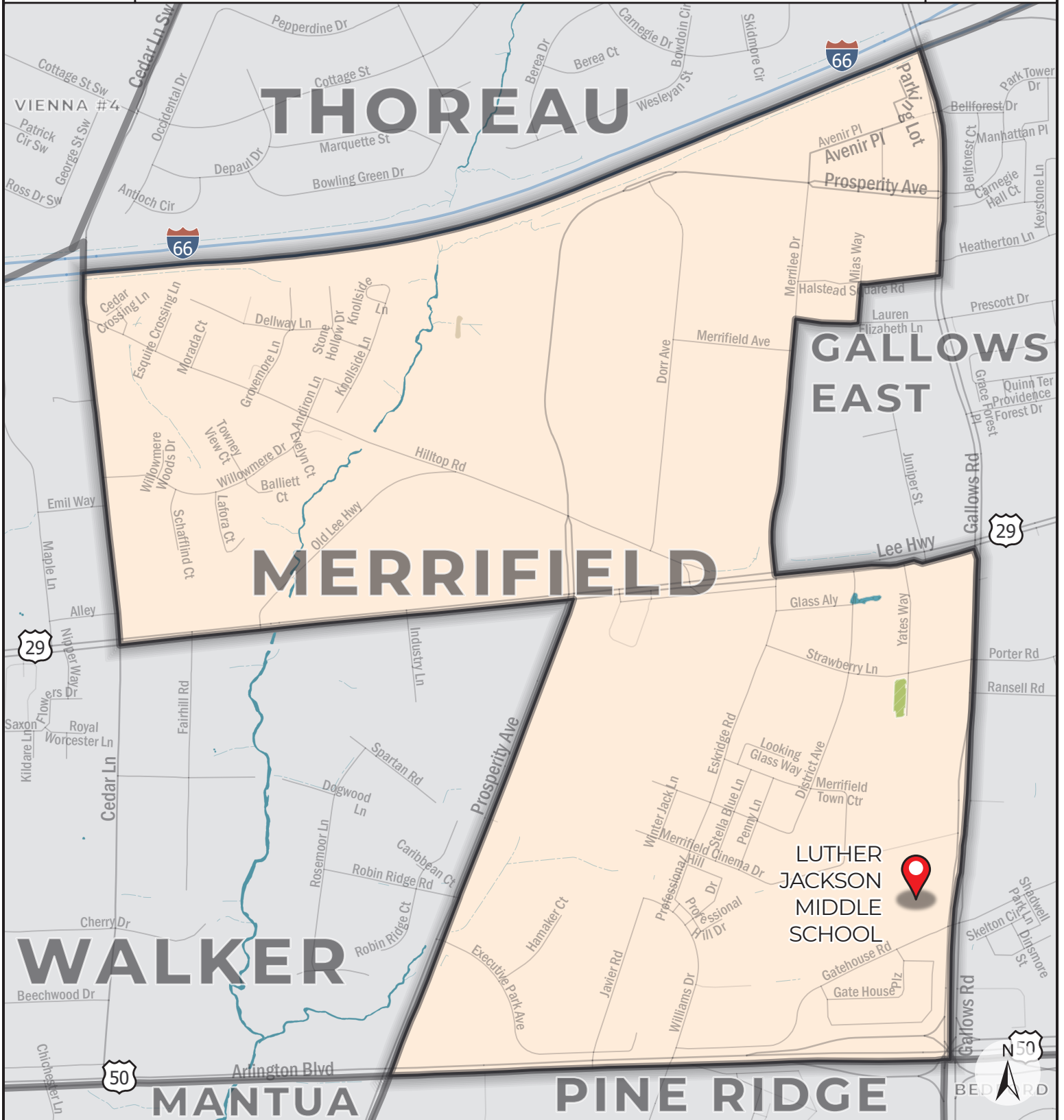
Beginning at the intersection of Cedar Lane and Interstate 66, thence with Interstate 66 in a northeasterly direction to its intersection with Gallows Road, thence with Gallows Rd in a southerly direction to its intersection with Halstead Square Rd, thence with Halstead Square Rd in an easterly direction to its intersection with Mias Way, thence with Mias Way in a southerly direction to its intersection with Lauren Elizabeth Ln, thence with Lauren Elizabeth Ln in a westerly direction to its intersection with Merrilee Dr, then with Merrilee Drive in a southerly direction to its intersection with Lee Highway (Route 29), thence with Lee Highway in a easterly direction to its intersection with Gallows Rd thence with Gallows Rd in a southerly direction to its intersection with Arlington Boulevard (Route 50), thence with Arlington Boulevard in a westerly direction to its intersection with Prosperity Avenue, thence with Prosperity Avenue in a northeasterly direction to its intersection with Lee Highway (Route 29), thence with Lee Highway in a westerly direction to its intersection with Cedar Lane, thence with Cedar Lane in a northerly direction to its intersection with Interstate 66, point of beginning.

POLLING PLACE: Luther Jackson Middle School
3020 Gallows Rd, Falls Church

NOTES: Established December 1976
Precinct description revised and readopted – March 2003
Precinct divided – July 2017
Senatorial and House Districts changed – December 2021



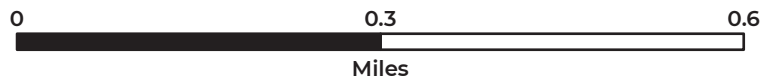
Commonwealth of Virginia
County of Fairfax
 Providence District



Precinct: **721 MERRIFIELD**
 Polling Place: **LUTHER JACKSON MIDDLE SCHOOL**

February 2022

Fairfax County Voting Precincts
 Featured Polling Place



Commonwealth of Virginia
COUNTY OF FAIRFAX
PROVIDENCE District

PRECINCT: **723 GALLOWS EAST**

CONGRESSIONAL DISTRICT: **11**

VIRGINIA SENATORIAL DISTRICT: **37**

HOUSE OF DELEGATES DISTRICT: **13**

DESCRIPTION:

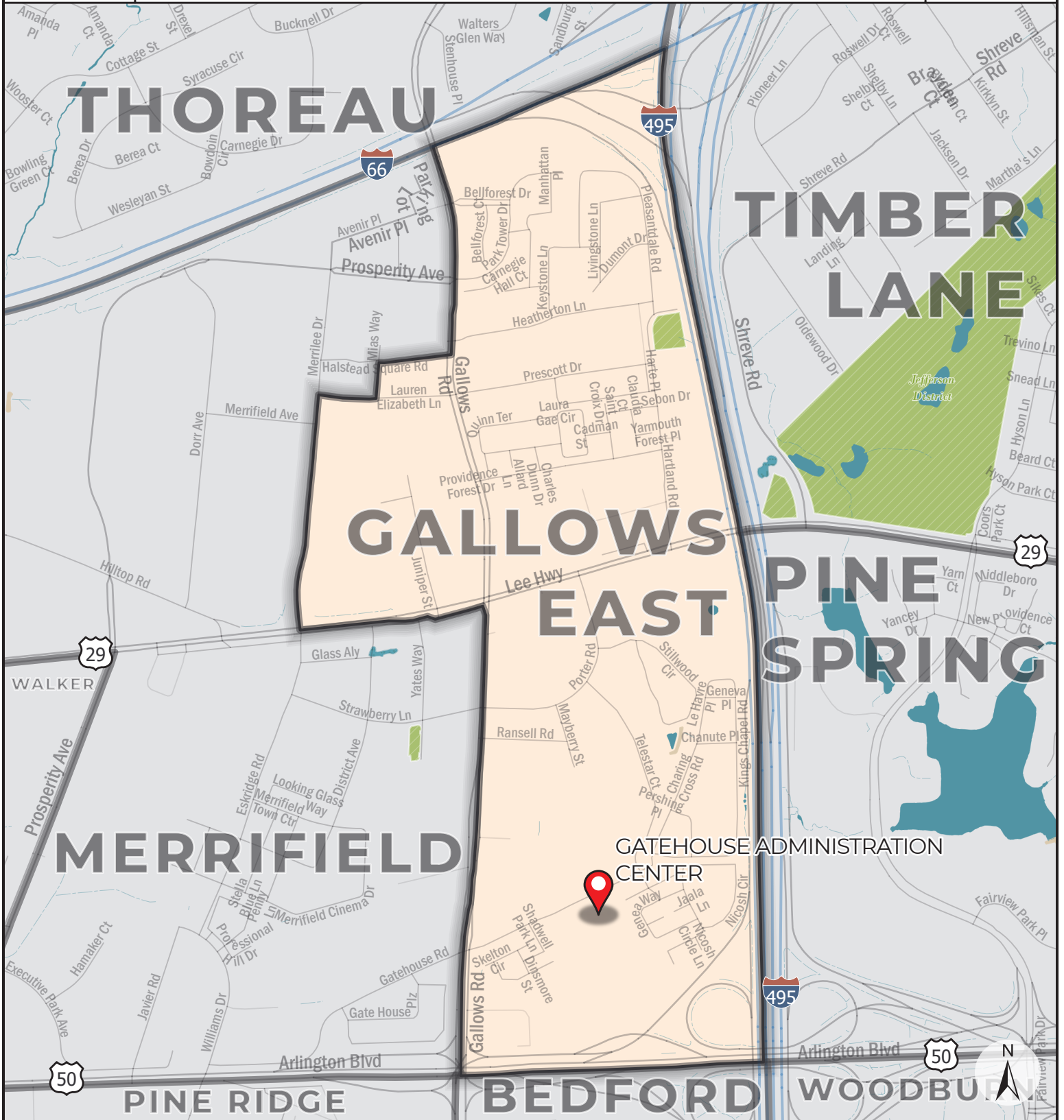
Beginning at the intersection of Gallows Road and Interstate 66, thence with Interstate 66 in a northeasterly direction to its intersection with the Capital Beltway (I-495), thence with the Capital Beltway in a southerly direction to its intersection with Arlington Boulevard (Route 50), thence with Arlington Boulevard in a westerly direction to its intersection with Gallows Road, thence with Gallows Road in a northerly direction to its intersection with Lee Highway (Route 29), thence with Lee Highway in a westerly direction to its intersection with Merilee Dr, thence with Merilee Dr in a northerly direction to its intersection with Lauren Elizabeth Ln, thence with Lauren Elizabeth Ln in a easterly direction to its intersection with Mias Way, thence with Mias Way in a northerly direction to its intersection with Halstead Square Rd, thence with Halstead Square Rd in an easterly direction to its intersection with Gallows Rd, thence with Gallows Rd in a northerly direction to its intersection with Interstate 66, point of beginning.

POLLING PLACE: Gatehouse Administration Center
8115 Gatehouse Rd, Falls Church

NOTES: Established July 2017
Senatorial and House Districts changed – December 2021



Commonwealth of Virginia
County of Fairfax
 Providence District

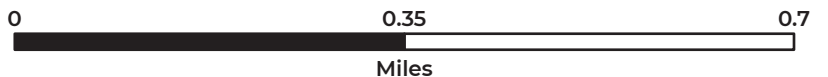


Precinct: **723 GALLOWS EAST**

February 2022

Polling Place: **GATEHOUSE ADMINISTRATION CENTER**

-  Fairfax County Voting Precincts
-  Featured Polling Place



Commonwealth of Virginia
COUNTY OF FAIRFAX
PROVIDENCE District

PRECINCT: **726 MAGARITY**

CONGRESSIONAL DISTRICT: **11**

VIRGINIA SENATORIAL DISTRICT: **37**

HOUSE OF DELEGATES DISTRICT: **12**

DESCRIPTION:

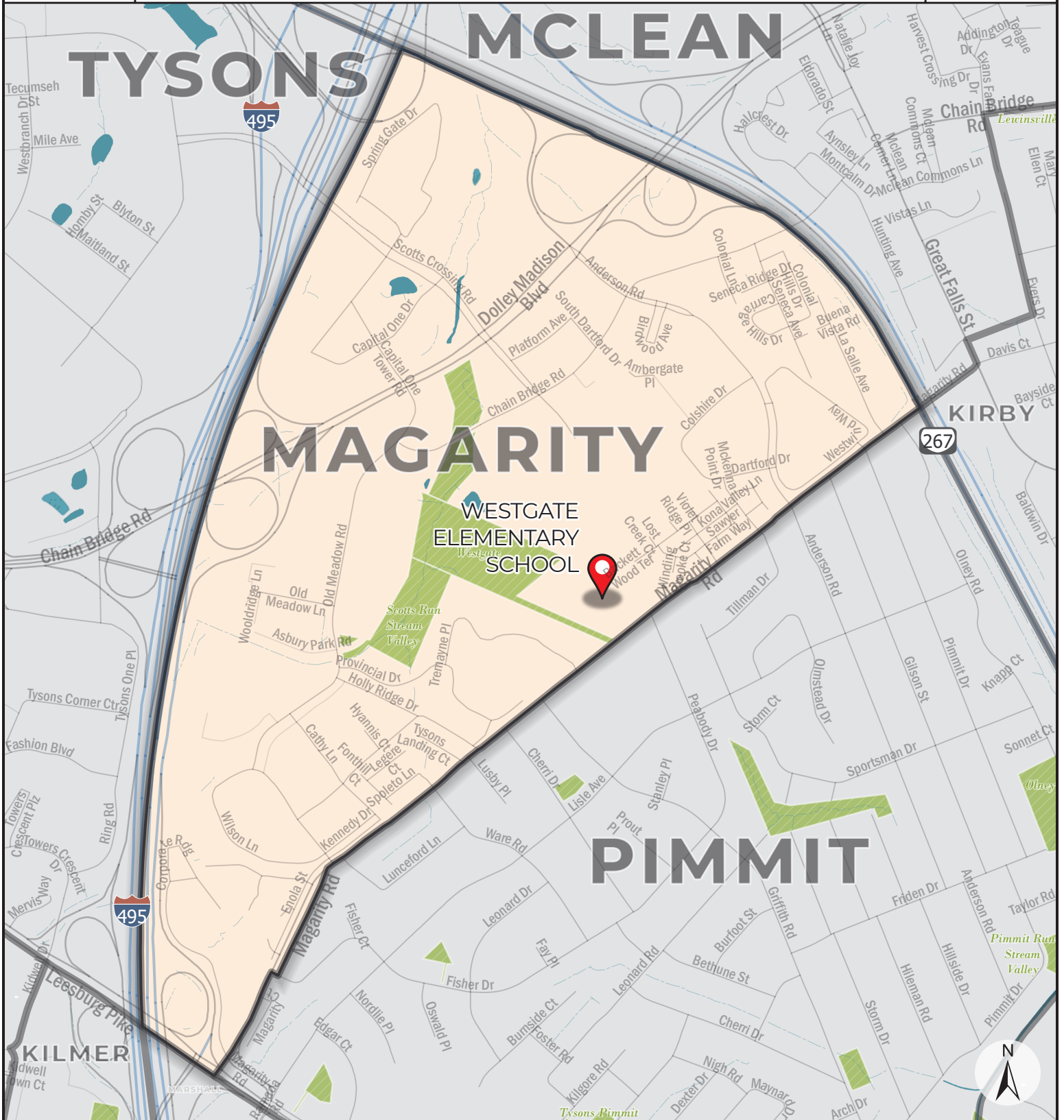
Beginning at the intersection of the Capital Beltway (I-495) and the Washington Dulles Access and Toll Road, thence with the Washington Dulles Access and Toll Road in a southeasterly direction to its intersection with Magarity Road, thence with Magarity Road in a generally southwesterly direction to its intersection with Leesburg Pike (Route 7) at Lisle Avenue, thence with Leesburg Pike in a northwesterly direction to its intersection with the Capital Beltway, thence with the Capital Beltway in a northeasterly direction to its intersection with the Washington Dulles Access and Toll Road, point of beginning

POLLING PLACE: Westgate Elementary School
7500 Magarity Rd, Falls Church

NOTES: Established February 1982
Precinct description revised and readopted – March 2003
Delegate District changed from 34th to 35th – July 2011
Boundary adjusted to conform to Congressional District line – July 2012
Congressional, Senatorial, and House Districts changed – December 2021



Commonwealth of Virginia
County of Fairfax
 Providence District



Precinct: **726 MAGARITY**

February 2022

Polling Place: **WESTGATE ELEMENTARY SCHOOL**

Fairfax County Voting Precincts



Featured Polling Place

Miles

Commonwealth of Virginia
COUNTY OF FAIRFAX
PROVIDENCE District

PRECINCT: **727 OAKTON**

CONGRESSIONAL DISTRICT: **11**

VIRGINIA SENATORIAL DISTRICT: **37**

HOUSE OF DELEGATES DISTRICT: **11**

DESCRIPTION:

Beginning at the intersection of Hunter Mill Road and Vale Road, thence with Vale Road in a northeasterly, then southeasterly direction to its intersection with Lakevale Drive, thence with Lakevale Drive in a southwesterly direction to its intersection with Babcock Road, thence with Babcock Road, a projection of Babcock Road and Babcock Road in a southeasterly direction to its intersection with Chain Bridge Road (Route 123), thence with Chain Bridge Road in a southwesterly direction to its intersection with Hunter Mill Road, thence with Hunter Mill Road in a generally northerly direction to its intersection with Vale Road, point of beginning

POLLING PLACE: Unitarian Universalist Congregation of Fairfax
2709 Hunter Mill Rd, Oakton

NOTES: Established 1954
Boundary adjusted - February 1996
Precinct description revised and readopted – March 2003
Polling place name changed – March 2008
Senatorial and House Districts changed – December 2021



Commonwealth of Virginia
County of Fairfax
 Providence District




UNITARIAN
 UNIVERSALIST
 CONGREGATION
 OF FAIRFAX

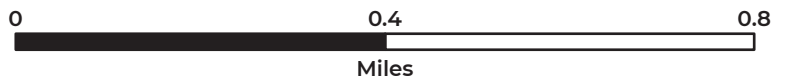
OAKTON

Precinct: **727 OAKTON**

Polling Place: **U. U. CONGREGATION OF FAIRFAX**

February 2022

-  Fairfax County Voting Precincts
-  Featured Polling Place



Commonwealth of Virginia
COUNTY OF FAIRFAX
PROVIDENCE District

PRECINCT: **729 NOTTOWAY**

CONGRESSIONAL DISTRICT: **11**

VIRGINIA SENATORIAL DISTRICT: **37**

HOUSE OF DELEGATES DISTRICT: **12**

DESCRIPTION:

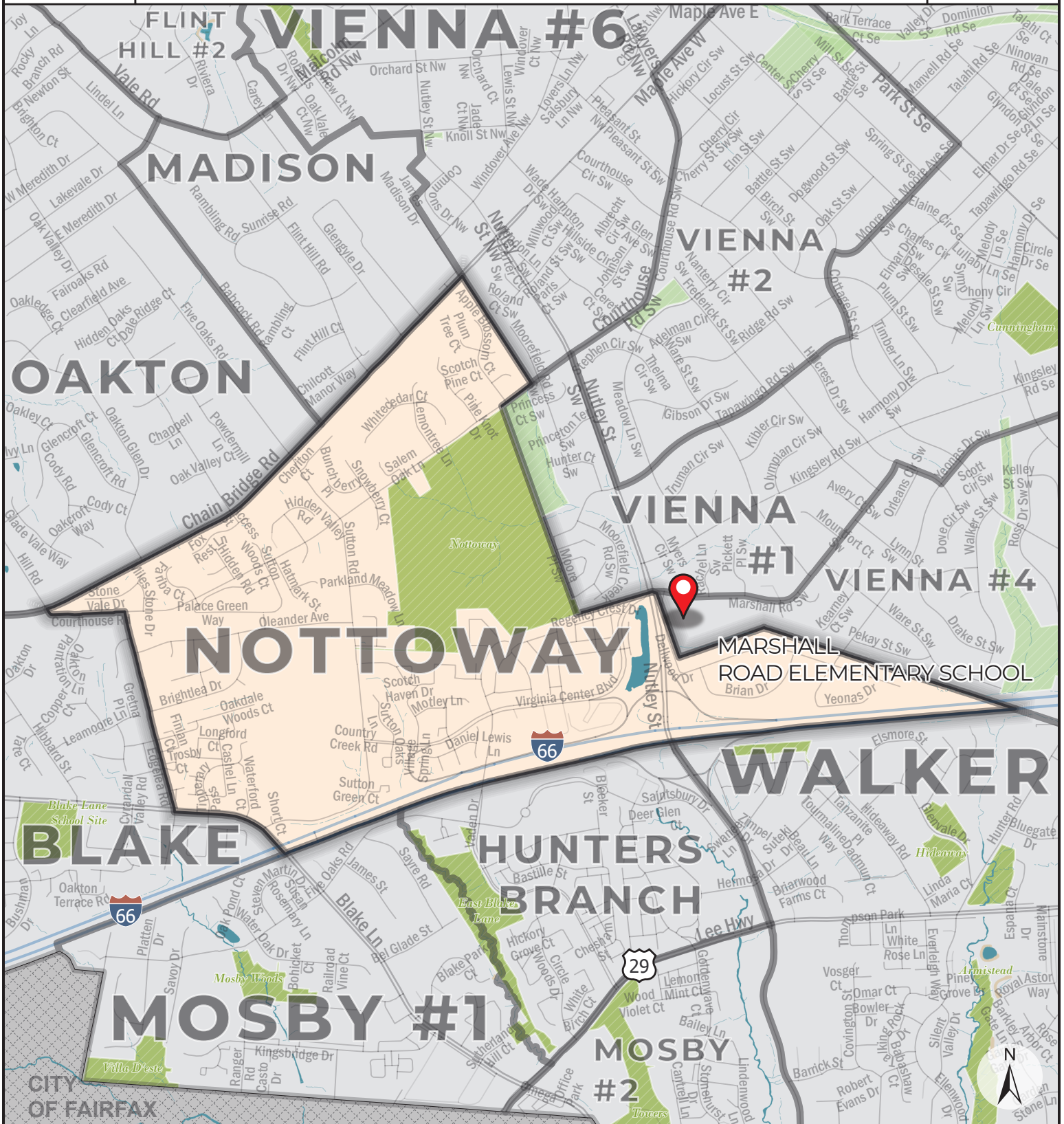
Beginning at the intersection of Courthouse and Chain Bridge Road (Route 123), thence with Chain Bridge Road in a northeasterly direction to its intersection with the western corporate boundary of the Town of Vienna, thence with the corporate boundary of the Town of Vienna in a generally southeasterly direction, then generally easterly direction to its intersection with Interstate 66, thence with Interstate 66 in a southwesterly direction to its intersection with Blake Lane, thence with Blake Lane in a westerly direction to its intersection with Edgelea Road, thence with Edgelea Road in northerly direction to its intersection with Courthouse Road, thence with Courthouse Road in a westerly direction to its intersection with Chain Bridge Road, point of beginning.

POLLING PLACE: Marshall Road Elementary School
730 Marshall Rd Sw, Vienna

NOTES: Established May 1987
Precinct description revised and readopted – March 2003
Precinct boundary adjusted with Blake Precinct – January 2008
Precinct boundary adjusted with Vienna #6 Precinct – April 2011
Polling place moved – March 2020
Senatorial and House Districts changed – December 2021



Commonwealth of Virginia
County of Fairfax
 Providence District



Precinct: **729 NOTTOWAY**
 Polling Place: **MARSHALL ROAD ELEMENTARY SCHOOL**

February 2022

Fairfax County Voting Precincts
 Featured Polling Place



Commonwealth of Virginia
COUNTY OF FAIRFAX
PROVIDENCE District

PRECINCT: **731 TYSONS**

CONGRESSIONAL DISTRICT: **11**

VIRGINIA SENATORIAL DISTRICT: **37**

HOUSE OF DELEGATES DISTRICT: **12**

DESCRIPTION:

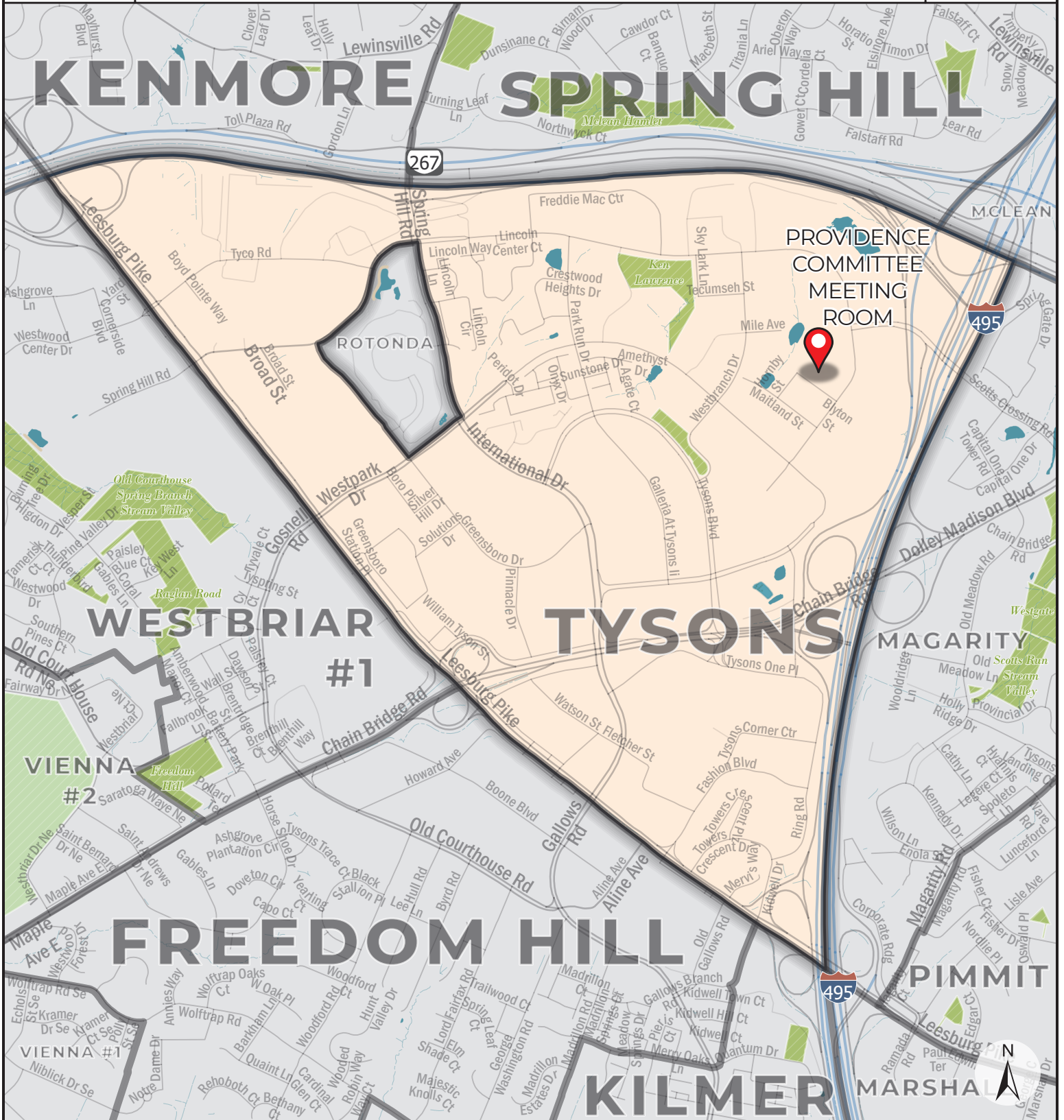
Beginning at the intersection of Leesburg Pike (Route 7) and the Washington Dulles Access and Toll Road, thence with the Washington Dulles Access and Toll Road in an easterly direction to its intersection with the Capital Beltway (I-495), thence with the Capital Beltway in a southwesterly direction to its intersection with Leesburg Pike, thence with Leesburg Pike in a northwesterly direction to its intersection with the Washington Dulles Access and Toll Road, point of beginning, excluding the area defined by the Rotonda precinct

POLLING PLACE: Providence Committee Meeting Room
7921 Jones Branch Rd, McLean

NOTES: Established June 1991
Precinct description revised and readopted – March 2003
Polling place moved – July 2011
Boundary adjusted to conform to Congressional District line – July 2012
Delegate District changed from 34th to 35th - July 2011
Congressional District changed from 8th to 11th – July 2012
Precinct divided – July 2016
Boundary adjusted – July 2017
Senatorial and House Districts changed – December 2021



Commonwealth of Virginia
County of Fairfax
 Providence District



Precinct: **731 TYSONS**

February 2022

Polling Place: **PROVIDENCE COMMITTEE MEETING ROOM**

Fairfax County Voting Precincts

Featured Polling Place



Commonwealth of Virginia
COUNTY OF FAIRFAX
PROVIDENCE District

PRECINCT: **732 OAK MARR**

CONGRESSIONAL DISTRICT: **11**

VIRGINIA SENATORIAL DISTRICT: **37**

HOUSE OF DELEGATES DISTRICT: **11**

DESCRIPTION:

Beginning at the intersection of Difficult Run (stream) and Vale Road, thence with Vale Road in a northeasterly, then southeasterly direction to its intersection with Hunter Mill Road, thence Hunter Mill Road in a generally southerly direction to its intersection with Chain Bridge Road (Route 123), thence with Chain Bridge Road in a southwesterly direction to its intersection with the north corporate boundary of the City of Fairfax, thence with the corporate boundary of the City of Fairfax in a northwesterly direction to its intersection with Jermantown Road, thence with Jermantown Road in a northeasterly direction to its intersection with Oakton Road, thence with Oakton Road in a generally westerly direction to its intersection with Waples Mill Road, thence with Waples Mill Road in a northwesterly direction to its intersection with Difficult Run, thence with the meanders of Difficult Run in a northeasterly direction to its intersection with Vale Road, point of beginning.

POLLING PLACE: Oakton Library
10304 Lynnhaven Pl, Oakton

NOTES: Established February 1996
Precinct description revised and readopted – March 2003
Precinct boundary adjusted with Blake – January 2008
Polling place moved – March 2021
Senatorial and House Districts changed – December 2021



Commonwealth of Virginia County of Fairfax Providence District



Precinct: **732 OAK MARR**
Polling Place: **OAKTON LIBRARY**

February 2022

Fairfax County Voting Precincts
 Featured Polling Place



Commonwealth of Virginia
COUNTY OF FAIRFAX
PROVIDENCE District

PRECINCT: **733 KILMER**

CONGRESSIONAL DISTRICT: **11**

VIRGINIA SENATORIAL DISTRICT: **37**

HOUSE OF DELEGATES DISTRICT: **12**

DESCRIPTION:

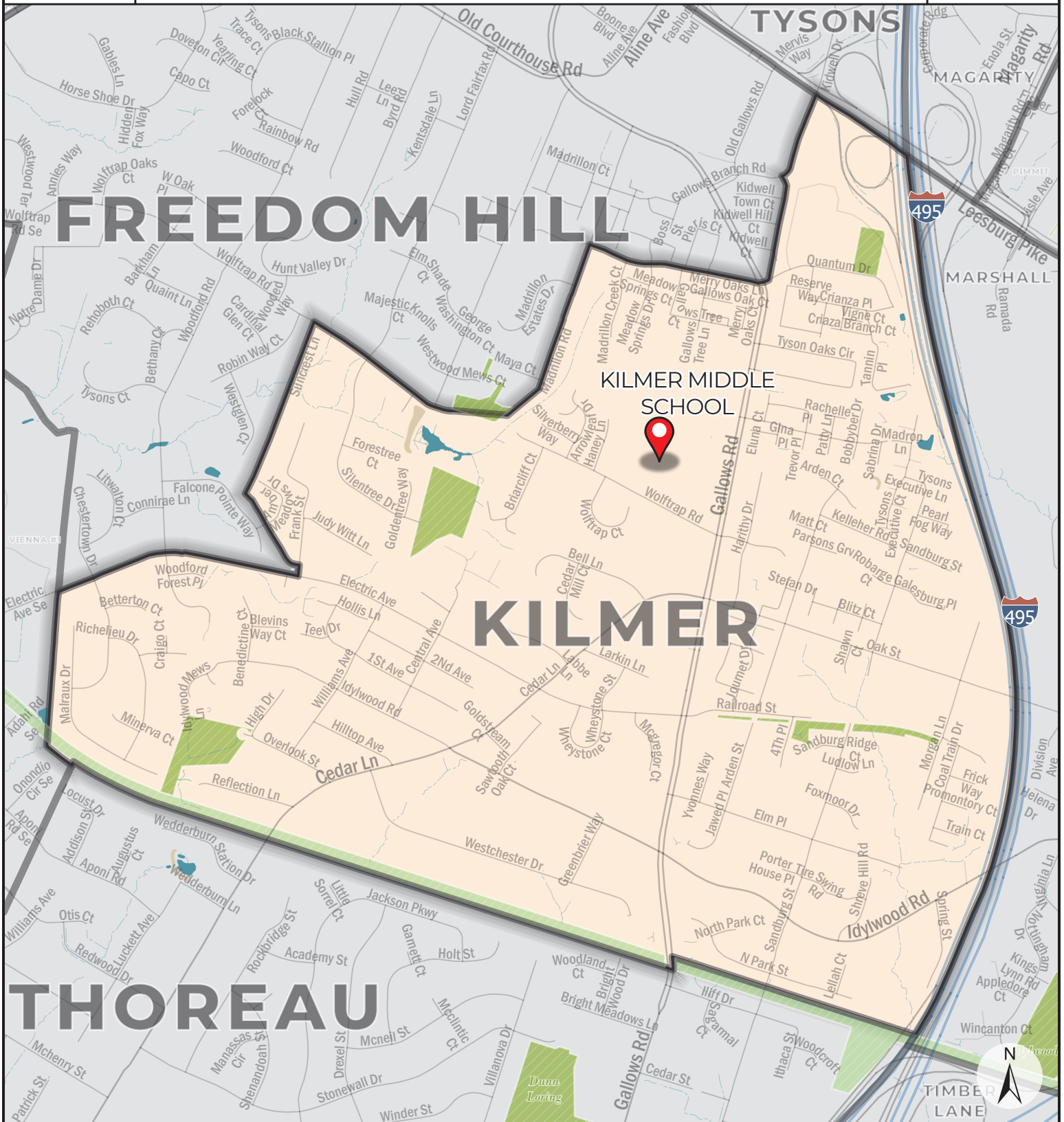
Beginning at the intersection of Kidwell Drive and Leesburg Pike (Route 7), thence with Leesburg Pike in a southeasterly direction to its intersection with the Capital Beltway (I_x0002_495), thence with the Capital Beltway in a generally southerly direction to its intersection with the Washington and Old Dominion Railroad Regional Park (trail), thence with the Washington and Old Dominion Railroad Regional Park in a westerly direction to its intersection with the east corporate boundary of the Town of Vienna, thence with the corporate boundary of the Town of Vienna in a generally northwesterly direction to its intersection with Electric Avenue, thence with Electric Avenue in an easterly direction to its intersection with Suncrest Lane, thence with Suncrest Lane in a northwesterly, then northeasterly direction to its intersection with Wolftrap Road, thence with Wolftrap Road and the unconstructed right-of-way of Wolftrap Road in a southeasterly direction to its intersection with Madrillon Road, thence with Madrillon Road in a northeasterly direction to its intersection with Merry Oaks Lane, thence with Merry Oaks Lane in an easterly direction to its intersection with the unconstructed right-of-way of Kidwell Drive, thence with the unconstructed right-of-way of Kidwell Drive and Kidwell Drive in a northeasterly direction to its intersection with Leesburg Pike, point of beginning

POLLING PLACE: Kilmer Middle School
8100 Wolftrap Rd, Vienna

NOTES: Established March 2003
Senatorial and House Districts changed – December 2021



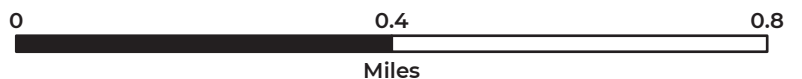
Commonwealth of Virginia
County of Fairfax
 Providence District



Precinct: **733 KILMER**
 Polling Place: **KILMER MIDDLE SCHOOL**

February 2022

- Fairfax County Voting Precincts
- Featured Polling Place



Commonwealth of Virginia
COUNTY OF FAIRFAX
PROVIDENCE District

PRECINCT: **734 HUNTERS BRANCH**

CONGRESSIONAL DISTRICT: **11**

VIRGINIA SENATORIAL DISTRICT: **37**

HOUSE OF DELEGATES DISTRICT: **11**

DESCRIPTION:

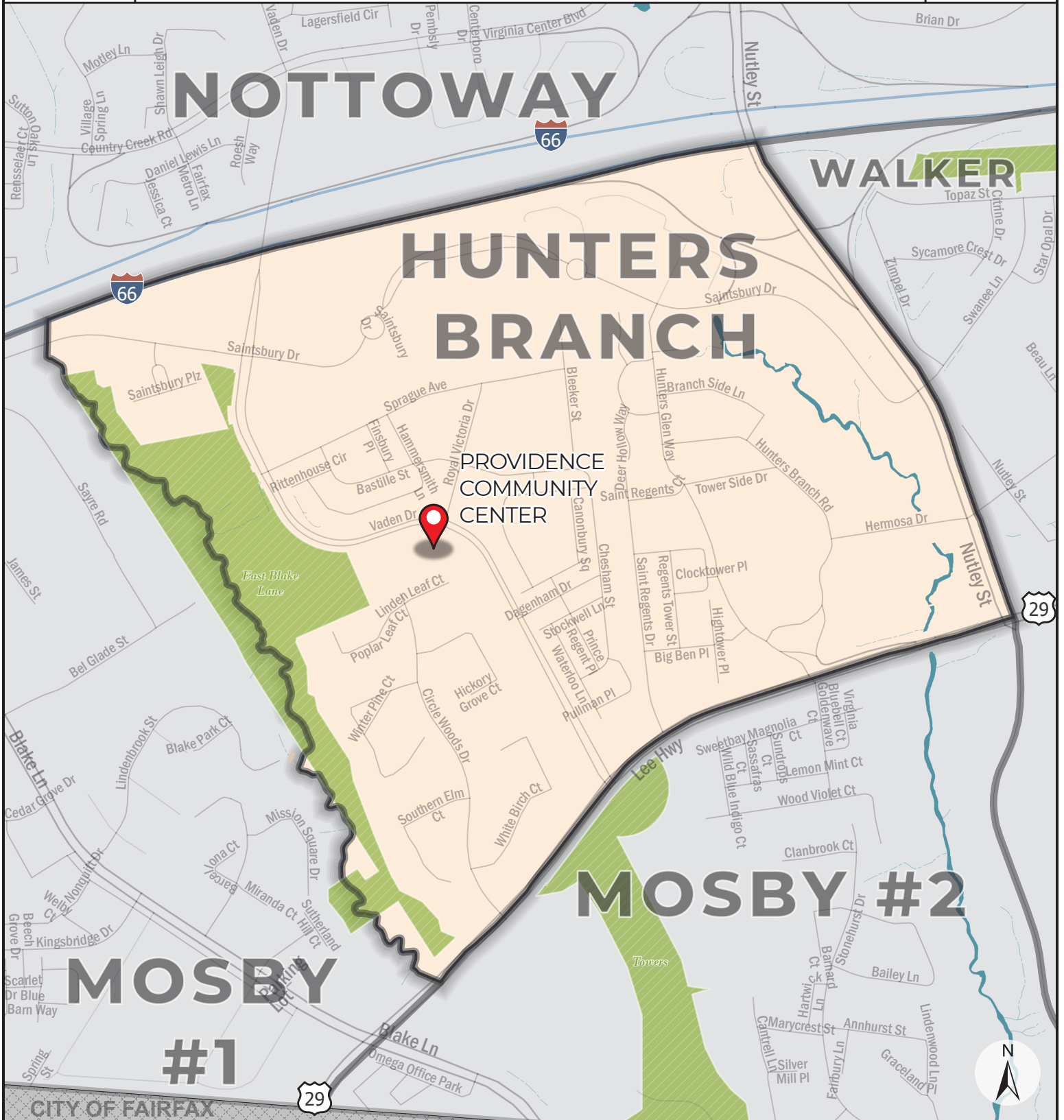
Beginning at the intersection of Hatmark Branch (stream) and Interstate 66, thence with Interstate 66 in a northeasterly direction to its intersection with Nutley Street, thence with Nutley Street in a southeasterly direction to its intersection with Lee Highway (Route 29), thence with Lee Highway in a southwesterly direction to its intersection with Hatmark Branch, thence with the meanders of Hatmark Branch in a northwesterly direction to its intersection with Interstate 66, point of beginning

POLLING PLACE: Providence Community Center
3001 Vaden Dr, Fairfax

NOTES: Established July 2011
Polling place moved – June 2015
Senatorial and House Districts changed – December 2021



Commonwealth of Virginia
County of Fairfax
Providence District



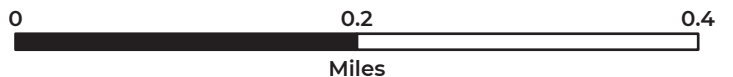
Precinct: **734 HUNTERS BRANCH**

February 2022

Polling Place: **PROVIDENCE COMMUNITY CENTER**

Fairfax County Voting Precincts

Featured Polling Place



Commonwealth of Virginia
COUNTY OF FAIRFAX
PROVIDENCE District

PRECINCT: **735 ROTONDA**

CONGRESSIONAL DISTRICT: **11**

VIRGINIA SENATORIAL DISTRICT: **37**

HOUSE OF DELEGATES DISTRICT: **12**

DESCRIPTION:

Beginning at the intersection of Greensboro Drive and Spring Hill Road, thence with Spring Hill Road in a northeasterly direction to its intersection with International Drive, thence with International Drive in a southeasterly direction to its intersection with Westpark Drive, thence with Westpark Drive in a southwesterly direction to its intersection with Greensboro Drive, thence with Greensboro Drive in a northwesterly direction to its intersection with Spring Hill Road, point of beginning.

POLLING PLACE: Rotonda Condominiums Community Center
8352 Greensboro Dr, McLean

NOTES: Established July 2016
Boundary adjusted July 2017
Senatorial and House Districts changed – December 2021



Commonwealth of Virginia
County of Fairfax
Providence District



Precinct: **735 ROTONDA**

February 2022

Polling Place: **ROTONDA CONDOMINIUMS COMMUNITY CENTER**

 Fairfax County Voting Precincts

 Featured Polling Place



Commonwealth of Virginia
COUNTY OF FAIRFAX
PROVIDENCE District

PRECINCT: **736 BEDFORD**

CONGRESSIONAL DISTRICT: **11**

VIRGINIA SENATORIAL DISTRICT: **35**

HOUSE OF DELEGATES DISTRICT: **14**

DESCRIPTION:

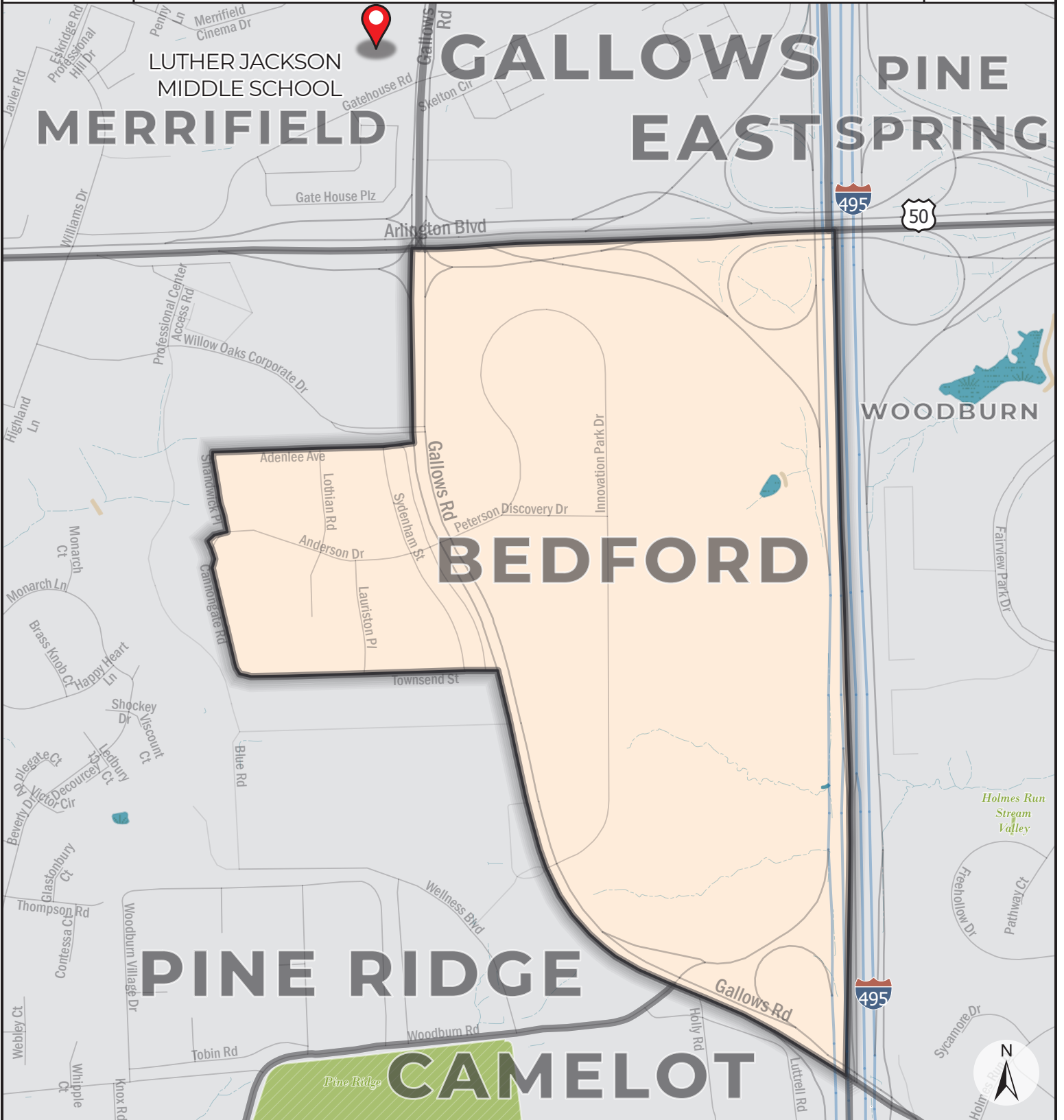
Beginning at the intersection of Arlington Boulevard (Route 50) and Gallows Road (650), thence with Arlington Boulevard in a easterly direction to its intersection with the Capital Beltway (I-495), thence with the Capital Beltway in a southerly direction to its intersection with Gallows Rd, thence Gallows Rd in a northwesterly direction to its intersection with Townsend Street, thence with Townsend Street in a westerly direction to its intersection with Cannongate Rd, thence in Cannongate road in a northerly, then easterly direction to its intersection with Shandwick Pl, thence with Shandwich Pl in a northerly direction to Adenlee avenue, thence with Adenlee Av in a easterly direction to its intersection with Gallows Rd, thence with Gallows Rd in a northerly direction its intersection with Arlington Boulevard, point of beginning.

POLLING PLACE: Luther Jackson Middle School
3020 Gallows Rd, Falls Church

NOTES: Established March 2022



Commonwealth of Virginia
County of Fairfax
 Providence District

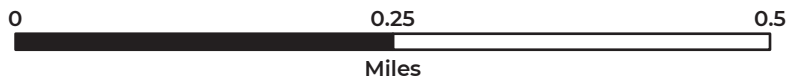


Precinct: **736 BEDFORD**

February 2022

Polling Place: **LUTHER JACKSON MIDDLE SCHOOL**

-  Fairfax County Voting Precincts
-  Featured Polling Place



Commonwealth of Virginia
COUNTY OF FAIRFAX
PROVIDENCE District

PRECINCT: **737 MOSBY #2**

CONGRESSIONAL DISTRICT: **11**

VIRGINIA SENATORIAL DISTRICT: **37**

HOUSE OF DELEGATES DISTRICT: **12**

DESCRIPTION:

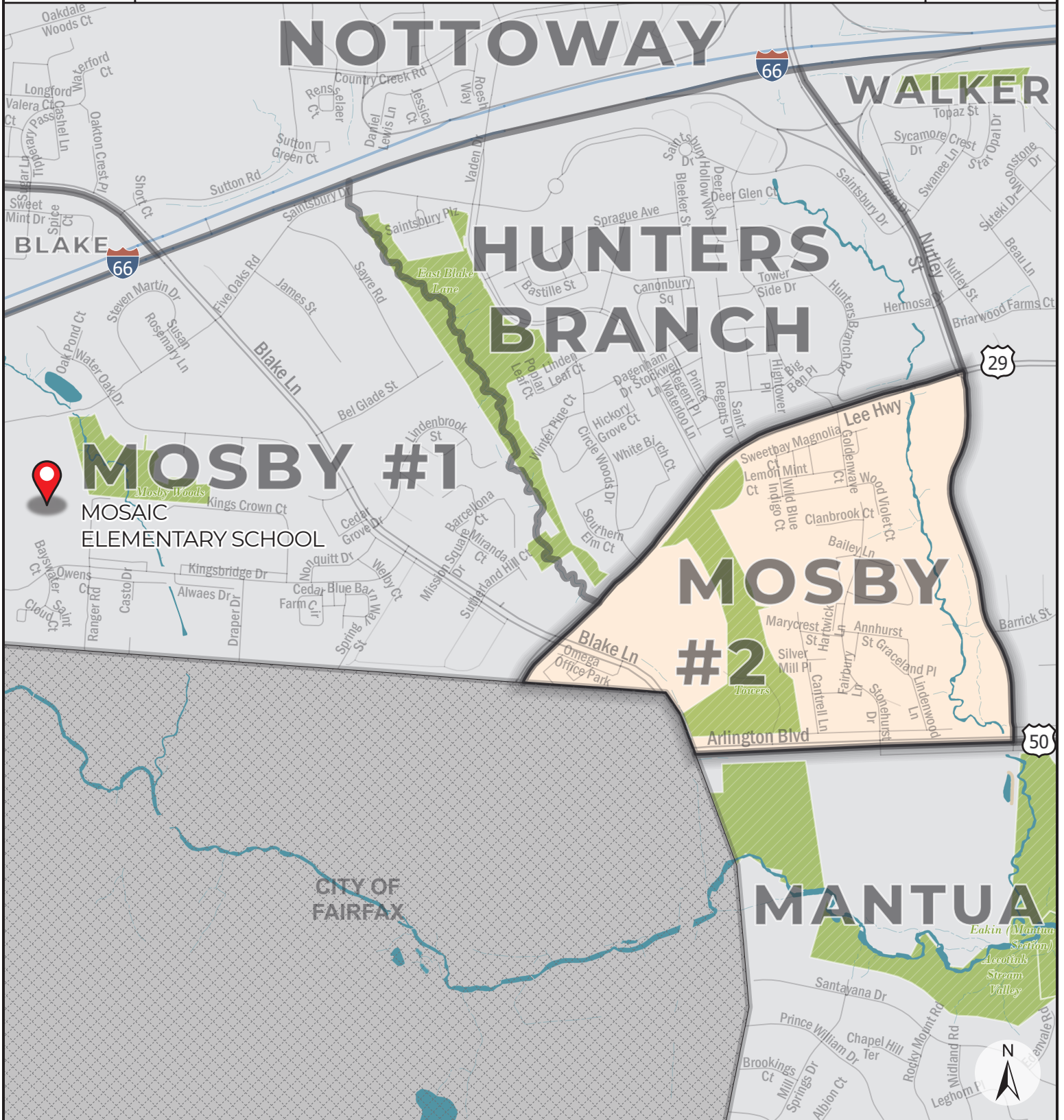
Beginning at the intersection of the north corporate boundary of the City of Fairfax and Lee Highway, thence with Lee Hwy in a northeasterly direction to its intersection with Nutley Street; hence with Nutley Street in a southerly direction to its intersection with Arlington Boulevard, thence with Arlington Boulevard in a westerly direction to the northeasterly corporate boundary of the City of Fairfax, hence with the corporate boundary of the City of Fairfax in a northerly, then westerly direction to its intersection with Lee Highway, point of beginning.

POLLING PLACE: Mosaic Elementary School
9819 Five Oaks Rd, Fairfax

NOTES: Established March 2022
Polling place renamed – June 2022



Commonwealth of Virginia
County of Fairfax
 Providence District



Precinct: **737 MOSBY #2**
 Polling Place: **MOSAIC ELEMENTARY SCHOOL**

June 2022

Fairfax County Voting Precincts
 Featured Polling Place

