

Commonwealth of Virginia
COUNTY OF FAIRFAX
SPRINGFIELD District

PRECINCT: **801 BURKE #1**

CONGRESSIONAL DISTRICT: **11**

VIRGINIA SENATORIAL DISTRICT: **35**

HOUSE OF DELEGATES DISTRICT: **18**

DESCRIPTION:

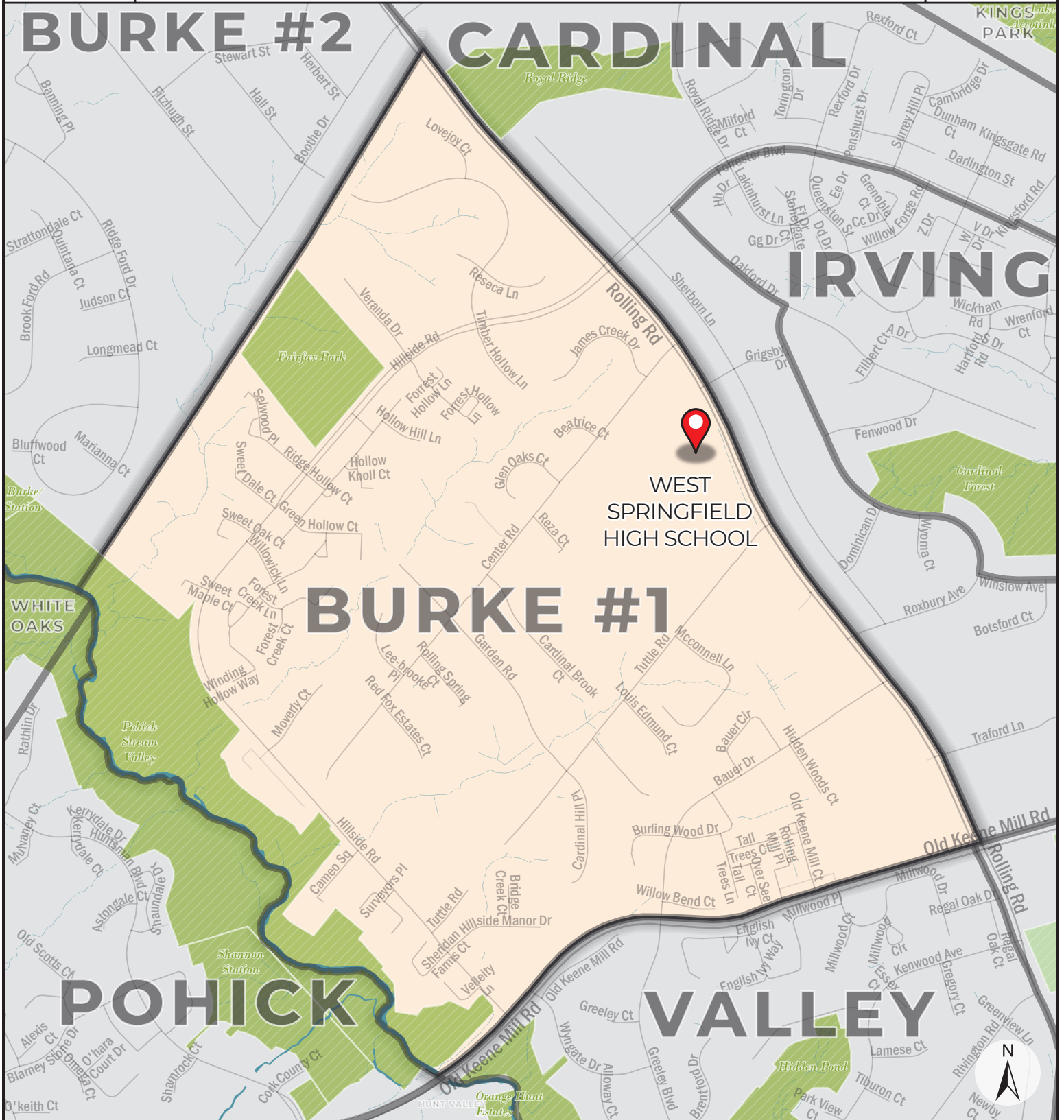
Beginning at the intersection of an unnamed stream on the northwest side of the Burke Village Center and the Norfolk Southern Railroad, thence with the Norfolk Southern Railroad in an easterly direction to its intersection with Rolling Road, thence with Rolling Road in a southeasterly direction to its intersection with Old Keene Mill Road, thence with Old Keene Mill Road in a southwesterly direction to its intersection with Pohick Creek, thence with the meanders of Pohick Creek in a northwesterly direction to its intersection with an unnamed stream on the northwest side of the Burke Village Center, thence with the meanders of the unnamed stream in a northerly direction to its intersection with the Norfolk Southern Railroad, point of beginning.

POLLING PLACE: West Springfield High School
6100 Rolling Rd, Springfield

NOTES: Established July 1981
Precinct description revised and readopted – March 2003
Precinct description corrected and readopted – July 2012
Senatorial and House Districts changed – December 2021
Precinct split into Burke #1 and Burke #2 – March 2022



Commonwealth of Virginia
County of Fairfax
 Springfield District



Precinct: **801 BURKE #1**

February 2022

Polling Place: **WEST SPRINGFIELD HIGH SCHOOL**

Fairfax County Voting Precincts

Featured Polling Place



Commonwealth of Virginia
COUNTY OF FAIRFAX
SPRINGFIELD District

PRECINCT: **802 CEDAR LAKE**

CONGRESSIONAL DISTRICT: **11**

VIRGINIA SENATORIAL DISTRICT: **36**

HOUSE OF DELEGATES DISTRICT: **9**

DESCRIPTION:

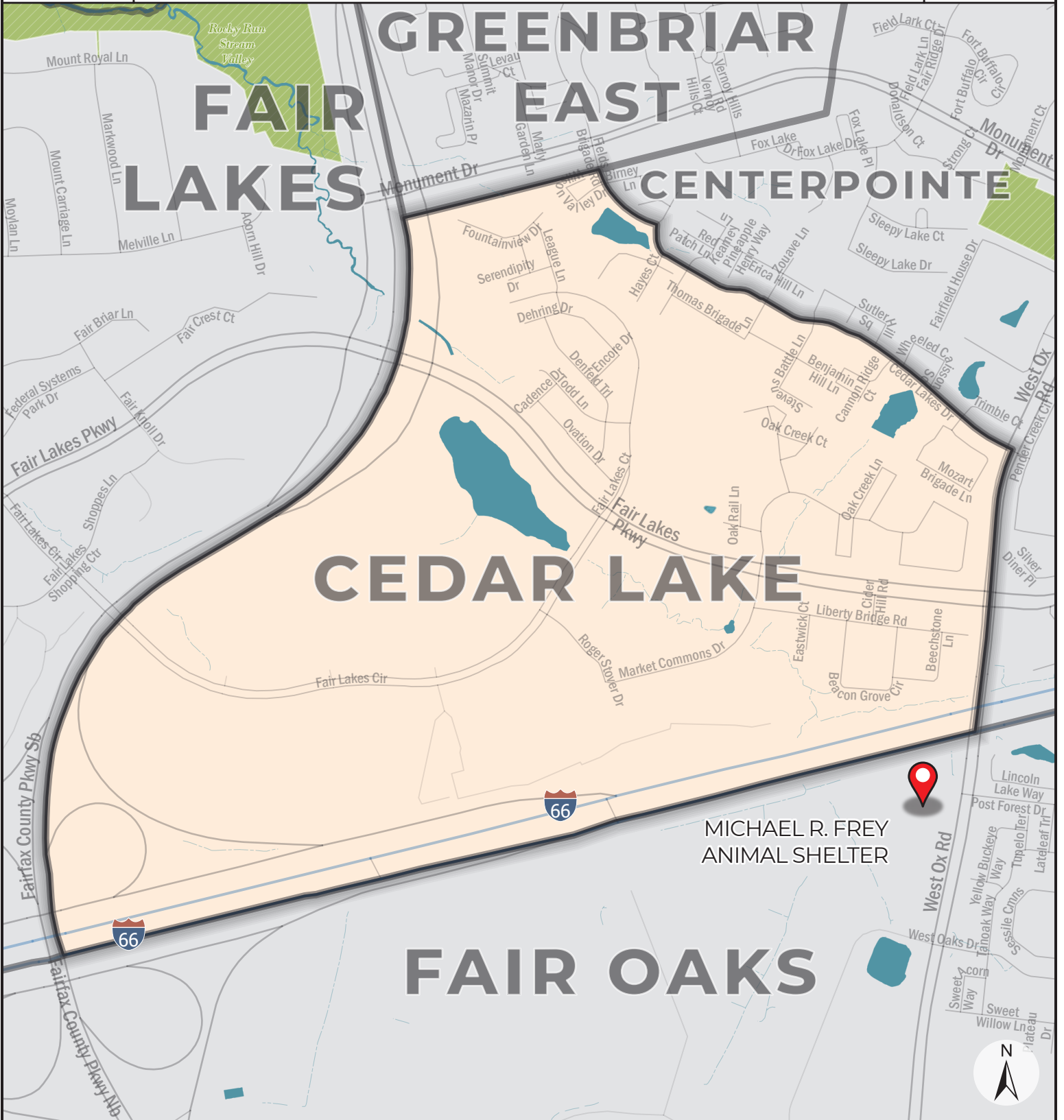
Beginning at the intersection of the Fairfax County Parkway (Route 286) and the Virginia Power Easement (adjacent to Monument Drive,) thence with the Virginia Power Easement in a northeasterly direction to its intersection with Fields Brigade Road, thence with Fields Brigade Road in a southeasterly direction to its intersection with Cedar Lakes Drive, thence with Cedar Lakes Drive in a south easterly direction to its intersection with West Ox Road, thence with West Ox Road in a southerly direction to its intersection with Interstate 66, thence with Interstate 66 in a southwesterly direction to its intersection with the Fairfax County Parkway (Route 286), thence with the Fairfax County Parkway in a generally northeasterly direction to its intersection with the Virginia Power Easement, point of beginning.

POLLING PLACE: Michael R. Frey Animal Shelter
4500 West Ox Rd, Fairfax

NOTES: Established July 2011
Polling place moved – July 2012
Senatorial and House Districts changed – December 2021





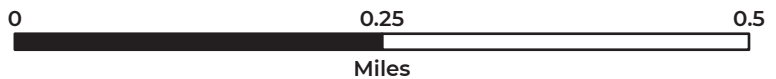
Commonwealth of Virginia
County of Fairfax
 Springfield District



Precinct: **802 CEDAR LAKE**
 Polling Place: **MICHAEL R. FREY ANIMAL SHELTER**

February 2022

-  Fairfax County Voting Precincts
-  Featured Polling Place



Commonwealth of Virginia
COUNTY OF FAIRFAX
SPRINGFIELD District

PRECINCT: **803 CLIFTON SOUTH**

CONGRESSIONAL DISTRICT: **10**

VIRGINIA SENATORIAL DISTRICT: **36**

HOUSE OF DELEGATES DISTRICT: **10**

DESCRIPTION:

Beginning at the intersection of the Northern Suffolk Railroad and Colchester Road, thence with Colchester Road and the unconstructed right-of-way of Colchester Road in a southeasterly direction to its intersection with Chapel Road, thence with Chapel Road in an easterly direction to its intersection with Yates Ford Road, thence with Yates Ford Road in a southwesterly direction to its intersection with Twelve Oaks Drive, thence with Twelve Oaks Drive in a southeasterly direction to its intersection with an unnamed stream, thence with the unnamed stream in a westerly direction to its intersection with Lifting Lane, thence with Lifting Lane into Split Rail Lane to its intersection with Clifton Road, thence with Clifton Road in a westerly direction to its intersection with Wolf Run Shoals Road, thence with Wolf Run Shoals Road in a southerly direction to its intersection with Henderson Road, thence with Henderson Road in a southwesterly direction to its intersection with Wolf Run (stream), thence with the meanders of Wolf Run in a generally southerly direction to its intersection with the Prince William County/Fairfax County Line (Occoquan River), thence with the Prince William County/Fairfax County Line in a southwesterly, then generally northwesterly direction to its intersection with the Northern Suffolk Railroad, thence with the Northern Suffolk Railroad in a easterly direction, around the Town of Clifton Boundary, to its intersection with Colchester Road, point of beginning.

POLLING PLACE: Clifton Presbyterian Church
12748 Richards Ln, Clifton

NOTES: Established September 1992
Precinct description revised and readopted – March 2003
Polling place moved – July 2011
Congressional District changed from 11th to 10th – January 2012
Senatorial and House Districts changed – December 2021



Commonwealth of Virginia
County of Fairfax
Springfield District



Precinct: **803 CLIFTON SOUTH**
Polling Place: **CLIFTON PRESBYTERIAN CHURCH**

February 2022

Fairfax County Voting Precincts
 Featured Polling Place



Commonwealth of Virginia
COUNTY OF FAIRFAX
SPRINGFIELD District

PRECINCT: **804 COLCHESTER**

CONGRESSIONAL DISTRICT: **11**

VIRGINIA SENATORIAL DISTRICT: **36**

HOUSE OF DELEGATES DISTRICT: **10**

DESCRIPTION:

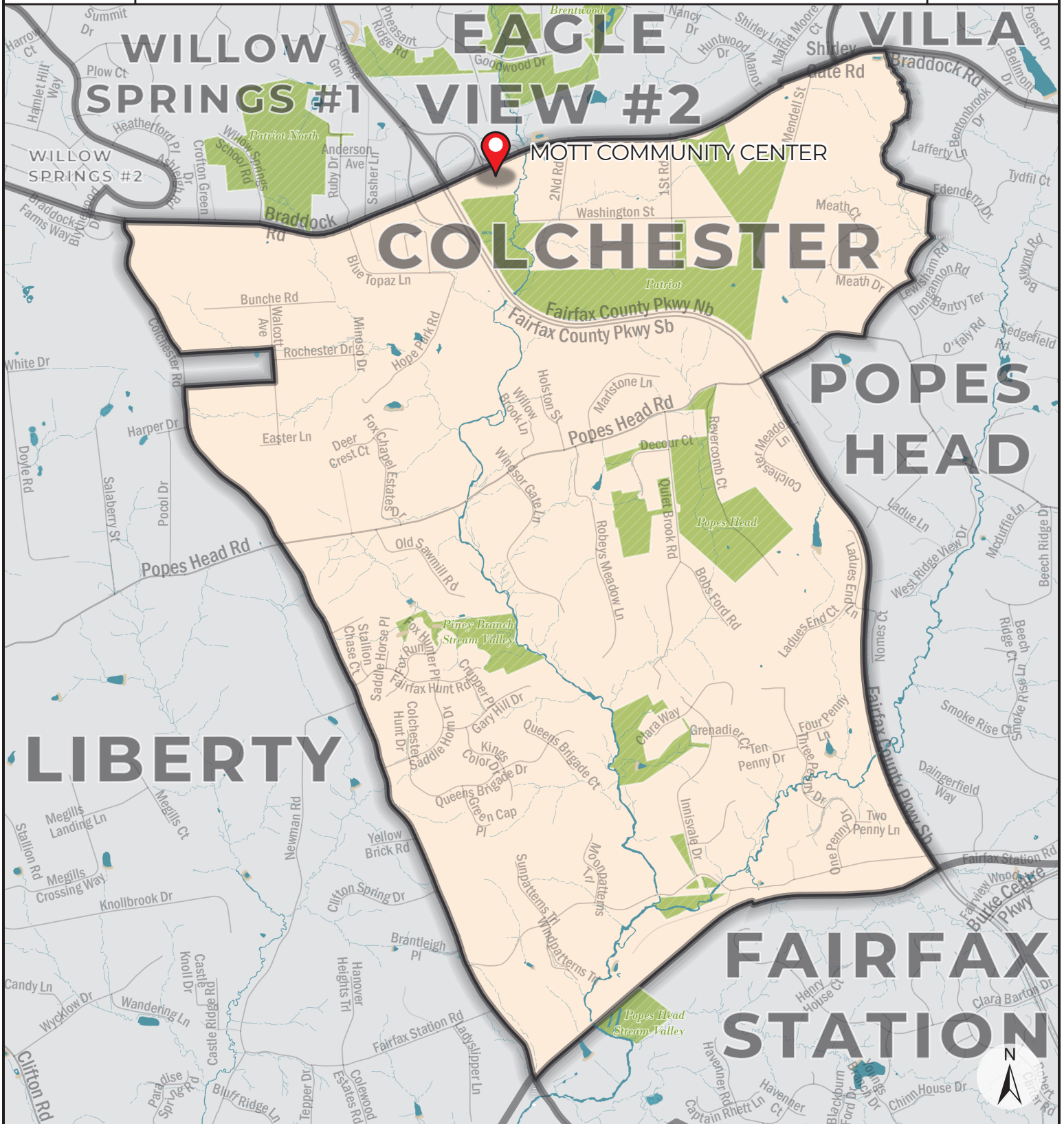
Beginning at the intersection of Colchester Road and Braddock Road, thence with Braddock Road in a generally easterly direction to its intersection with a tributary of Popes Head Creek (west of the Fairfax Community Church), thence with the meanders of this tributary in southerly direction to its intersection with a westerly projection of the [end of] Edenderry Drive along the northern edge of Census Block #1017, thence with this projection in an southerly direction to the western end of Edenderry Drive, thence with a southern projection of Edenderry Drive along the eastern edge of Census Block #1017 in a southerly direction to its intersection with the tributary of Popes Head Creek, thence with this tributary in a southeasterly direction to its intersection with a projection of Octagon Court along the pipe[1]stem driveway, thence with this projection in a southwesterly direction to its intersection with [the end of] Octagon Court, thence with Octagon Court in a southeasterly direction to its intersection with Lewisham Road, thence with Lewisham Road in a southwesterly direction to its intersection with Popes Head Road, thence with Popes Head Road in a southwesterly direction to its intersection with the Fairfax County Parkway, thence with the Fairfax County Parkway in a southerly direction to its intersection with the Norfolk Southern Railroad, thence with the Norfolk Southern Railroad in an westerly direction to its intersection with Colchester Road, thence with Colchester Road in a northwesterly direction to its intersection with Braddock Road, point of beginning.

POLLING PLACE: Mott Community Center
12111 Braddock Rd, Fairfax

NOTES: Established July 2011
Congressional District changed from 11th to 10th – January 2012
Congressional, Senatorial, and House Districts changed – December 2021



Commonwealth of Virginia
County of Fairfax
 Springfield District



Precinct: **804 COLCHESTER**
 Polling Place: **MOTT COMMUNITY CENTER**

February 2022

- Fairfax County Voting Precincts
- Featured Polling Place



Commonwealth of Virginia
COUNTY OF FAIRFAX
SPRINGFIELD District

PRECINCT: **805 FAIRFAX STATION**
CONGRESSIONAL DISTRICT: **11**
VIRGINIA SENATORIAL DISTRICT: **36**
HOUSE OF DELEGATES DISTRICT: **10**

DESCRIPTION:

Beginning at the intersection of Colchester Road and the Norfolk Southern Railroad, thence with the Norfolk Southern Railroad in a northeasterly direction to its intersection with Ox Road (Route 123), thence with Ox Road in a southerly direction to its intersection with Chapel Road, thence with Chapel Road in a westerly direction to its intersection with Colchester Road, thence with Colchester Road, the unconstructed right-of-way of Colchester Road and Colchester Road in a northwesterly direction to its intersection with the Norfolk Southern Railroad, point of beginning

POLLING PLACE: Burke Centre Library
5935 Freds Oak Road, Burke

NOTES: Established July 1981
Boundary adjusted June 1994
Boundary adjusted April 1998
Precinct description revised and readopted – March 2003
Precinct boundary adjusted – July 2011
Congressional District changed from 11th to 10th – January 2012
Congressional, Senatorial, and House Districts changed – December 2021
Polling place moved – June 2022





Commonwealth of Virginia
County of Fairfax
 Springfield District



Precinct: **805 FAIRFAX STATION**
 Polling Place: **BURKE CENTRE LIBRARY**

June 2022

-  Fairfax County Voting Precincts
-  Featured Polling Place



Commonwealth of Virginia
COUNTY OF FAIRFAX
SPRINGFIELD District

PRECINCT: **806 SYDENSTRICKER**
CONGRESSIONAL DISTRICT: **11**
VIRGINIA SENATORIAL DISTRICT: **33**
HOUSE OF DELEGATES DISTRICT: **18**

DESCRIPTION:

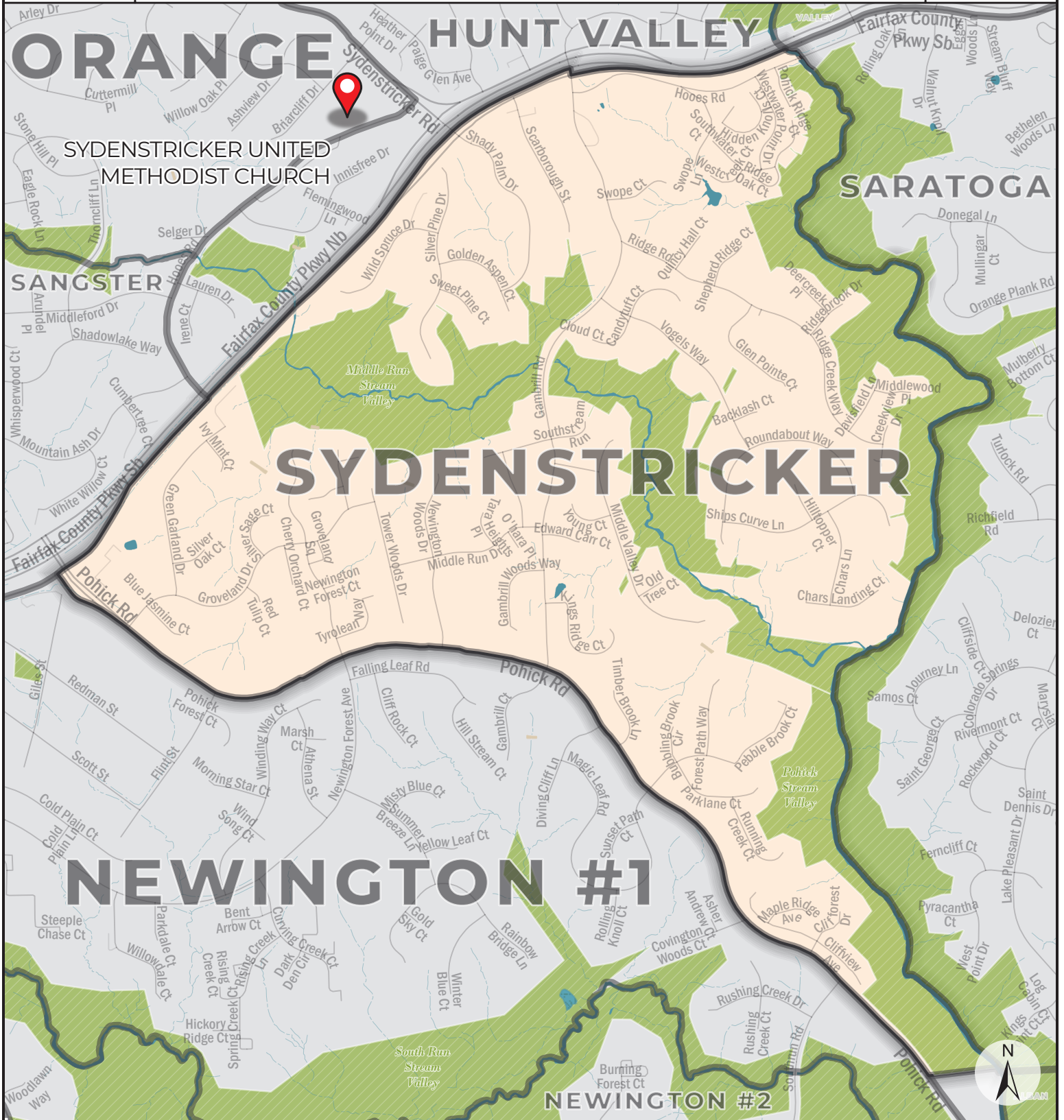
Beginning at the intersection of Pohick Road and Hooes Road, thence with Hooes Rd in a northeasterly direction to its intersection with the Fairfax County Parkway (Route 286), thence with the Fairfax County Parkway in a northeasterly direction to its intersection with Pohick Creek, thence with the meanders of Pohick Creek in a southerly direction to its intersection with the Virginia Power Easement, thence with the Virginia Power Easement in a westerly direction to its intersection with Pohick Road, thence with Pohick Road in a generally northwesterly direction to its intersection with Hooes Road, point of beginning.

POLLING PLACE: Sydenstricker United Methodist Church
8508 Hooes Road, Springfield

NOTES: Established as Hunt precinct – June 1991
Moved from Springfield District to Mount Vernon District-2001 Redistricting
Precinct description revised and readopted – March 2003
Precinct moved from Mount Vernon to Springfield District – April 2011
Boundary adjusted – July 2011
Name changed and polling place moved – July 2012
Senatorial and House Districts changed – December 2021



Commonwealth of Virginia
County of Fairfax
 Springfield District

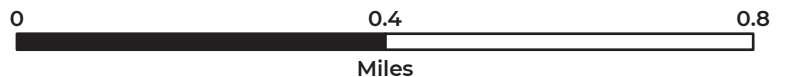


Precinct: **806 SYDENSTRICKER**

February 2022

Polling Place: **SYDENSTRICKER UNITED METHODIST CHURCH**

-  Fairfax County Voting Precincts
-  Featured Polling Place



Commonwealth of Virginia
COUNTY OF FAIRFAX
SPRINGFIELD District

PRECINCT: **807 HUNT VALLEY**

CONGRESSIONAL DISTRICT: **11**

VIRGINIA SENATORIAL DISTRICT: **33**

HOUSE OF DELEGATES DISTRICT: **15**

DESCRIPTION:

Beginning at the intersection of Old Keene Mill Road and Pohick Creek, thence with the meanders of Pohick Creek in a generally southeasterly direction to its intersection with the Fairfax County Parkway (Route 286), thence with the Fairfax County Parkway in a westerly direction to its intersection with Hooes Road, thence with Hooes Road in a northeasterly direction to its intersection with Sydenstricker Road, hence with Sydenstricker Road in a northwesterly direction to its intersection with Huntsman Boulevard, thence with Huntsman Boulevard in a northeasterly direction to its intersection with Old Keene Mill Road, thence with Old Keene Mill Road in a northeasterly direction to its intersection with Pohick Creek, point of beginning.

POLLING PLACE: Hunt Valley Elementary School
7107 Sydenstricker Rd, Springfield

NOTES: Established July 2011
Senatorial and House Districts changed – December 2021



Commonwealth of Virginia
County of Fairfax
 Springfield District

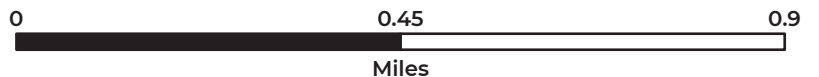


Precinct: **807 HUNT VALLEY**

February 2022

Polling Place: **HUNT VALLEY ELEMENTARY SCHOOL**

-  Fairfax County Voting Precincts
-  Featured Polling Place



Commonwealth of Virginia
COUNTY OF FAIRFAX
SPRINGFIELD District

PRECINCT: **811 POHICK**

CONGRESSIONAL DISTRICT: **11**

VIRGINIA SENATORIAL DISTRICT: **33**

HOUSE OF DELEGATES DISTRICT: **15**

DESCRIPTION:

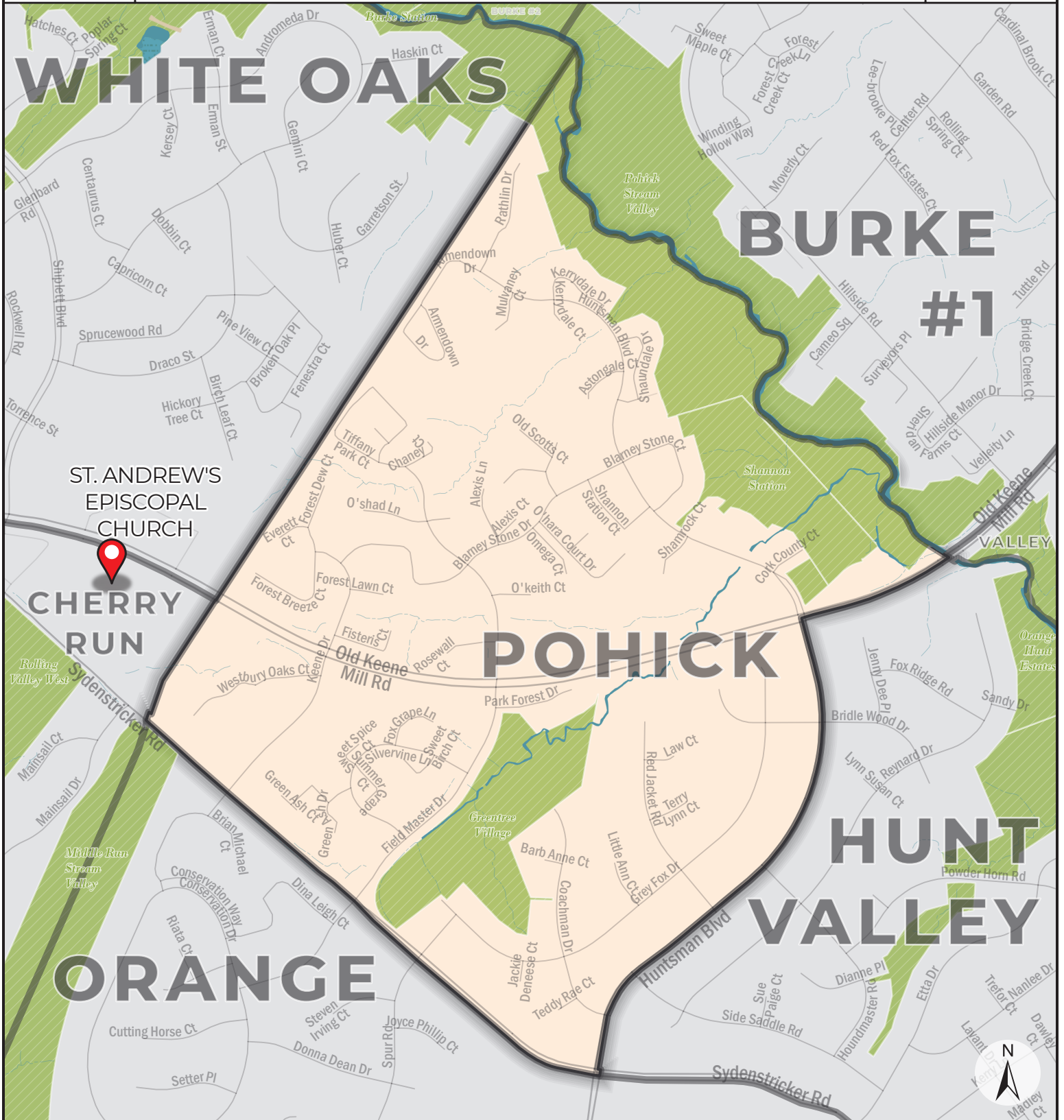
Beginning at the intersection of the Virginia Power Easement and Pohick Creek, thence with the meanders of Pohick Creek in a generally southeasterly direction to its intersection with Old Keene Mill Road, thence with Old Keene Mill Road in a southwesterly direction to its intersection with Huntsman Boulevard, thence with Huntsman Boulevard in a generally southwesterly direction to its intersection with Sydenstricker Road, thence with Sydenstricker Road in a northwesterly direction its intersection with the Virginia Power Easement, thence with the Virginia Power Easement in a northeasterly direction to its intersection with Pohick Creek, point of beginning

POLLING PLACE: St. Andrew's Episcopal Church
6509 Sydenstricker Rd, Burke

NOTES: Established September 1992
Precinct description revised and readopted – March 2003
Precinct boundary adjusted – July 2011
Senatorial and House Districts changed – December 2021



Commonwealth of Virginia
County of Fairfax
 Springfield District



Precinct: **811 POHICK**

February 2022

Polling Place: **ST. ANDREW'S EPISCOPAL CHURCH**

-  Fairfax County Voting Precincts
-  Featured Polling Place



Commonwealth of Virginia
COUNTY OF FAIRFAX
SPRINGFIELD District

PRECINCT: **812 VALLEY**

CONGRESSIONAL DISTRICT: **11**

VIRGINIA SENATORIAL DISTRICT: **35**

HOUSE OF DELEGATES DISTRICT: **18**

DESCRIPTION:

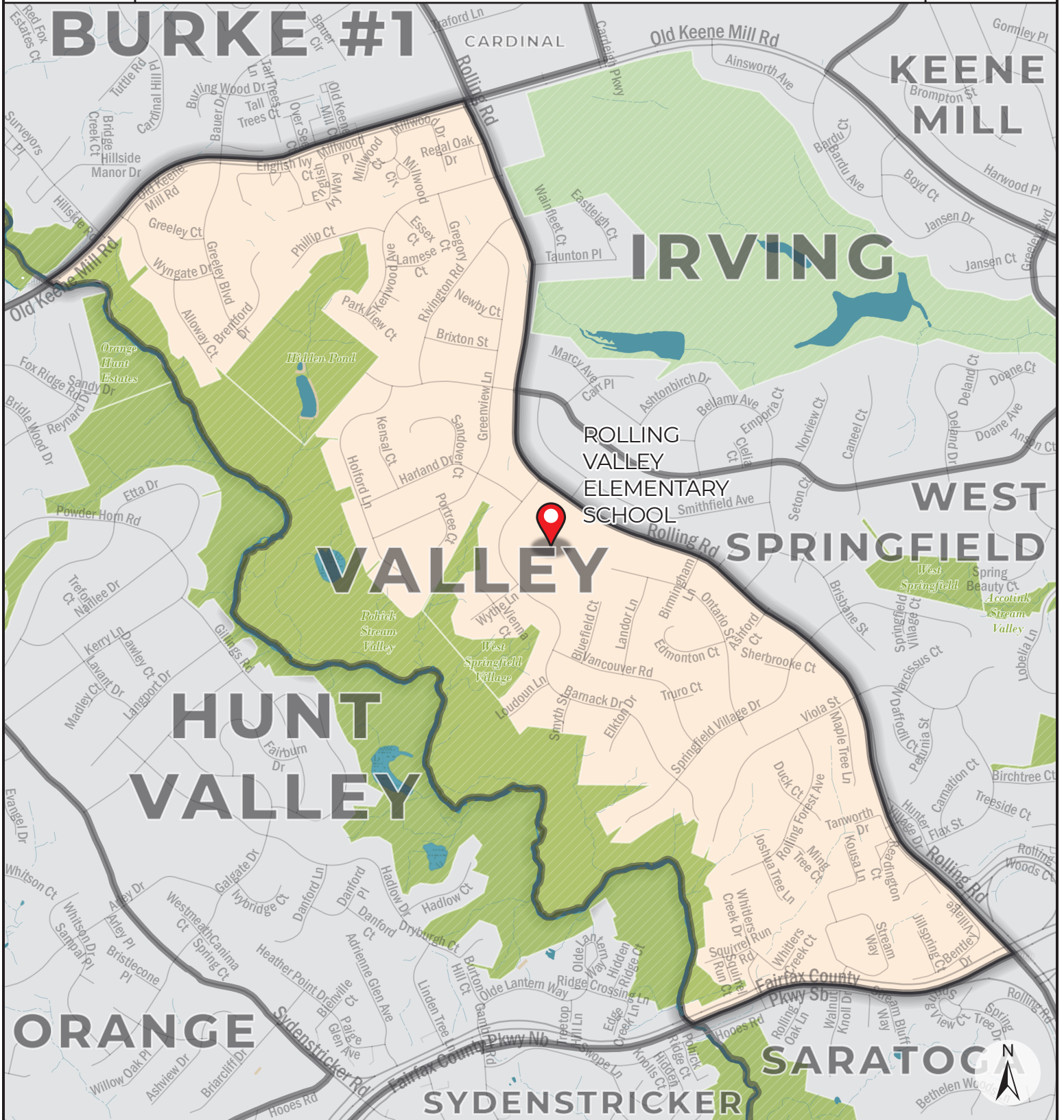
Beginning at the intersection of Pohick Creek and Old Keene Mill Road, thence with Old Keene Mill Road in a northeasterly direction to its intersection with Rolling Road, thence with Rolling Road in a generally southeasterly direction to its intersection with the Fairfax County Parkway (Route 286), thence with the Fairfax County Parkway in a westerly direction to its intersection with Pohick Creek, thence with the meanders of Pohick Creek in a northwesterly direction to its intersection with Old Keene Mill Road, point of beginning.

POLLING PLACE: Rolling Valley Elementary School
6703 Barnack Dr, Springfield

NOTES: Established July 1981
Original boundary followed Hooes Road which was consumed by the construction of the Fairfax County Parkway
Precinct description revised and readopted – March 2003
Senatorial and House Districts changed – December 2021



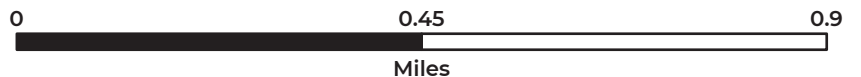
Commonwealth of Virginia
County of Fairfax
 Springfield District



Precinct: **812 VALLEY**
 Polling Place: **ROLLING VALLEY ELEMENTARY SCHOOL**

February 2022

Fairfax County Voting Precincts
 Featured Polling Place



Commonwealth of Virginia
COUNTY OF FAIRFAX
SPRINGFIELD District

PRECINCT: **815 WOODYARD**

CONGRESSIONAL DISTRICT: **10**

VIRGINIA SENATORIAL DISTRICT: **33**

HOUSE OF DELEGATES DISTRICT: **10**

DESCRIPTION:

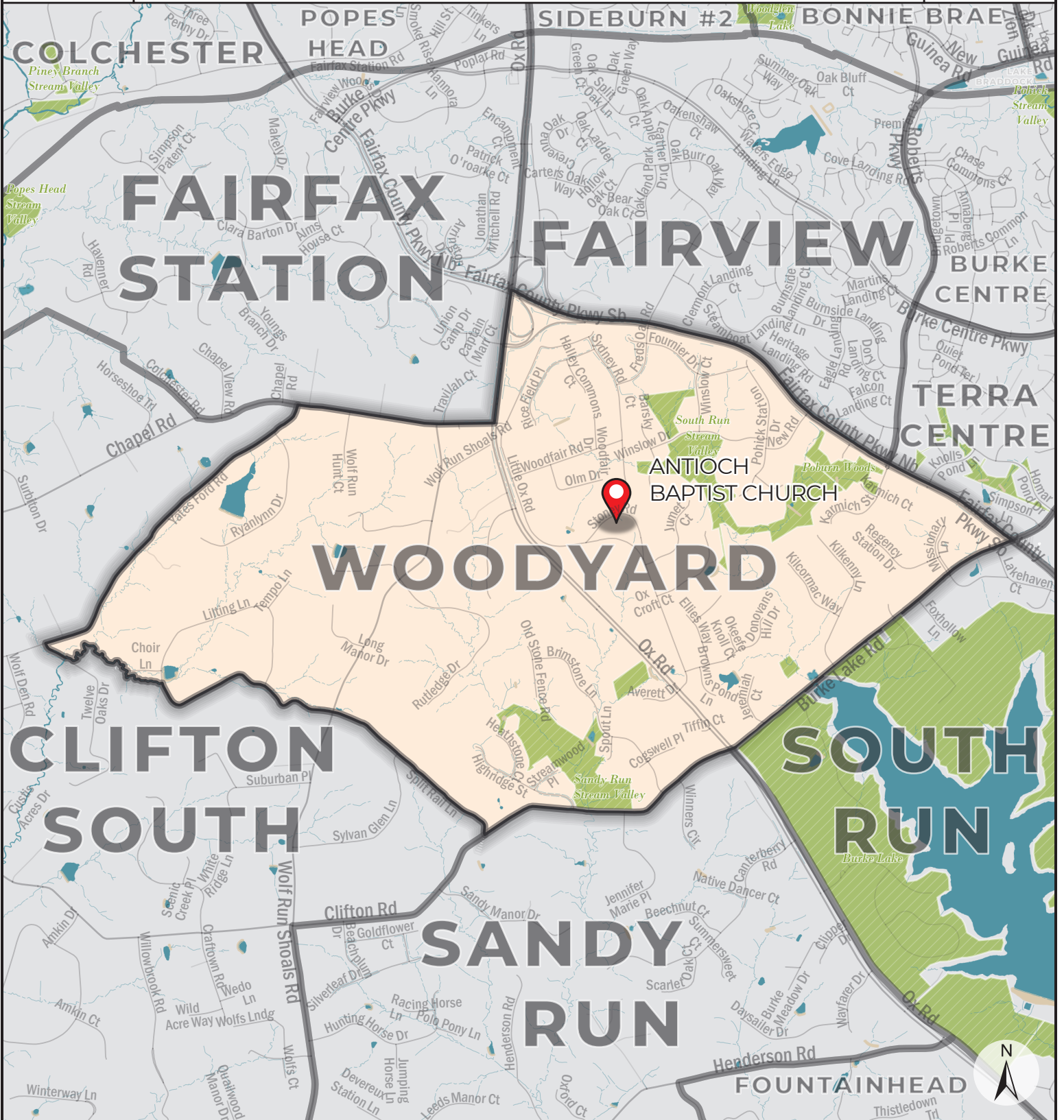
Beginning at the intersection of Yates Ford Road and Chapel Road, thence with Chapel Road in an easterly direction to its intersection with Ox Road (Route 123), thence with Ox Road in a northerly direction to its intersection with the Fairfax County Parkway (Route 286), thence with the Fairfax County Parkway in a southeasterly direction to its intersection with Burke Lake Road, thence with Burke Lake Road in a southwesterly direction to continue with name changed to Clifton Road (after its intersection with Ox Road) to its intersection with Split Rail Lane, thence with Split Rail Lane in northwesterly direction to continue with name changed to Lifting Lane (after its intersection with Wolf Run Shoals Rd) in a westerly direction, then northly direction with the intersection of a stream (Woodover Farms Dam?), thence with the meanders of the stream in a westerly direction in a westerly projection of the end of Shore Lane to its intersection with Twelve Oaks Drive, thence with Twelve Oaks Drive in a northwesterly direction to its intersection to Yates Ford Road, thence with in Yates Ford Rd in a northeasterly direction to its intersection with Chapel Road, point of beginning.

POLLING PLACE: Antioch Baptist Church
6531 Little Ox Rd, Fairfax Station

NOTES: Established September 1992
Original precinct boundary followed Pohick Road which was consumed by the construction of the Fairfax County Parkway
Boundary adjusted to conform to Senate District line – March 2003
Boundary adjusted – July 2011
Congressional District changed from 11th to 10th – January 2012
Senatorial and House Districts changed – December 2021



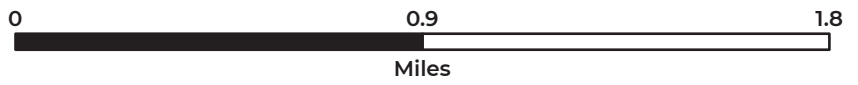
Commonwealth of Virginia
County of Fairfax
Springfield District



Precinct: **815 WOODYARD**
Polling Place: **ANTIOCH BAPTIST CHURCH**

February 2022

Fairfax County Voting Precincts
 Featured Polling Place



Commonwealth of Virginia
COUNTY OF FAIRFAX
SPRINGFIELD District

PRECINCT: **824 ORANGE**

CONGRESSIONAL DISTRICT: **11**

VIRGINIA SENATORIAL DISTRICT: **33**

HOUSE OF DELEGATES DISTRICT: **15**

DESCRIPTION:

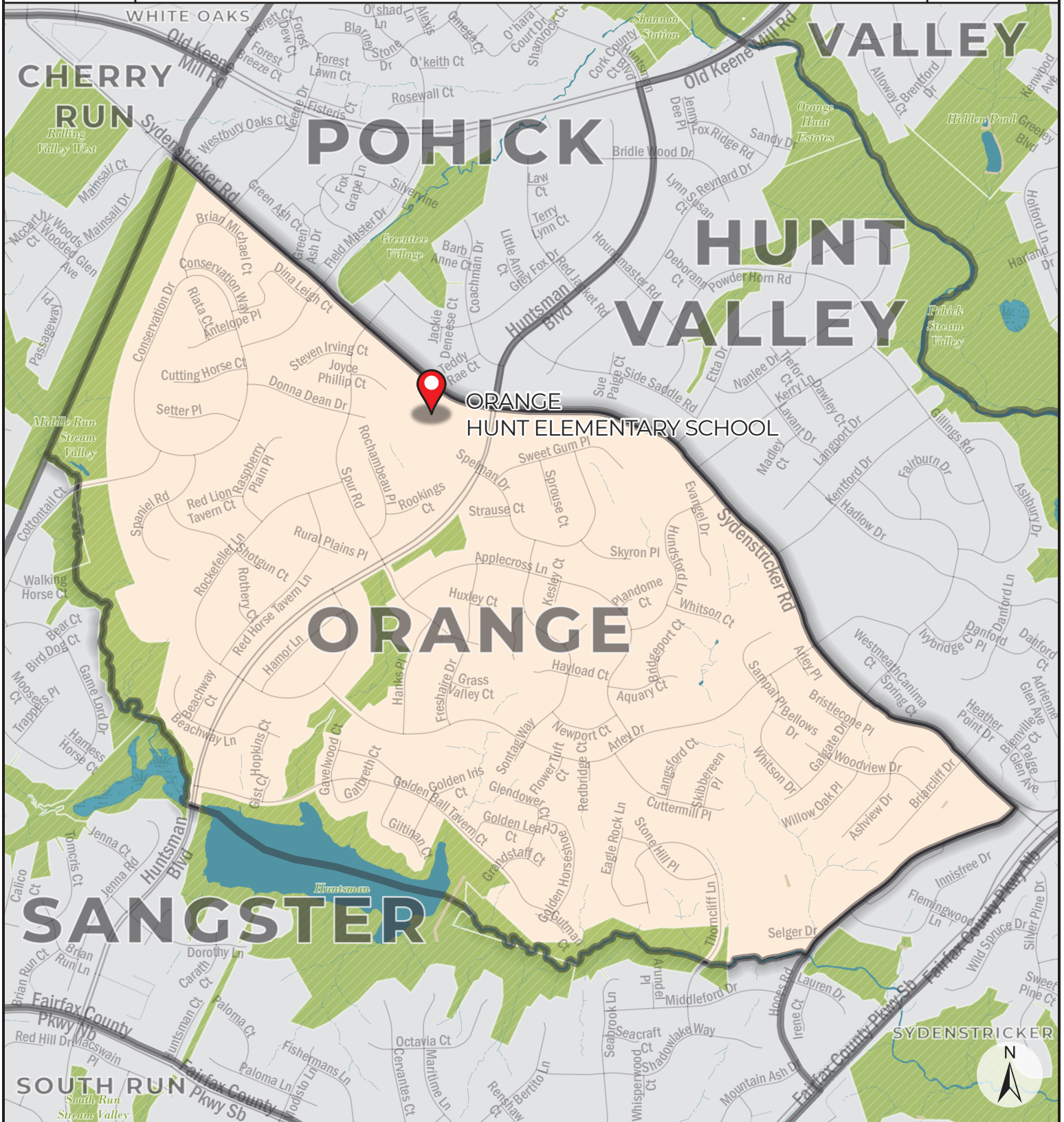
Beginning at the intersection of the Virginia Power Easement and Sydenstricker Road, thence with Sydenstricker Road in a southeasterly direction to its intersection with Hooes Road, thence with Hooes Road in a southwesterly direction to its intersection with Middle Run (stream), thence with the meanders of Middle Run, into and through Huntsman Lake, in a northwesterly direction to its intersection with Cherry Run (stream), thence with meanders of Cherry Run in a northwesterly direction to its intersection with the Virginia Power Easement, thence with the Virginia Power Easement in a northeasterly direction to its intersection with Sydenstricker Road, point of beginning.

POLLING PLACE: Orange Hunt Elementary School
6820 Sydenstricker Rd, Springfield

NOTES: Established June 1991
Precinct description revised and readopted – March 2003
Delegate District changed from 41st to 42nd – July 2011
Senatorial and House Districts changed – December 2021



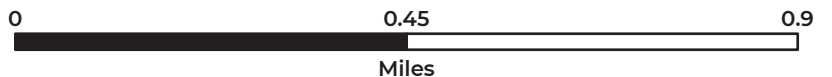
Commonwealth of Virginia
County of Fairfax
 Springfield District



Precinct: **824 ORANGE**
 Polling Place: **ORANGE HUNT ELEMENTARY SCHOOL**

February 2022

Fairfax County Voting Precincts
 Featured Polling Place



Commonwealth of Virginia
COUNTY OF FAIRFAX
SPRINGFIELD District

PRECINCT: **825 CHERRY RUN**

CONGRESSIONAL DISTRICT: **11**

VIRGINIA SENATORIAL DISTRICT: **33**

HOUSE OF DELEGATES DISTRICT: **15**

DESCRIPTION:

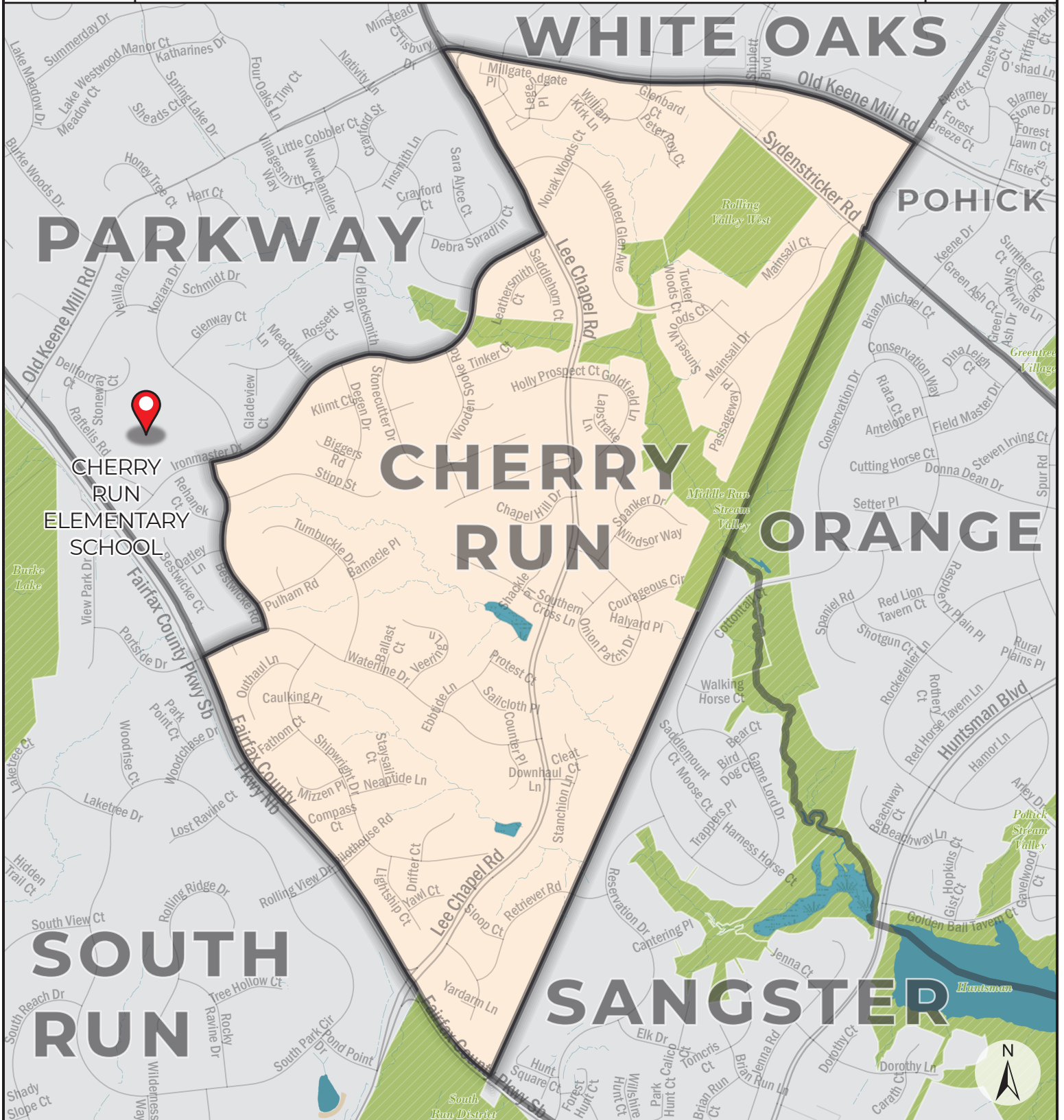
Beginning at the intersection of Lee Chapel Road and Old Keene Mill Road, thence with Old Keene Mill Road in an easterly direction to its intersection with the Virginia Power Easement, thence with the Virginia Power Easement in a southwesterly direction to its intersection with Fairfax County Parkway (Route 286), thence with the Fairfax County Parkway in a northwesterly direction to its intersection with Waterline Drive, thence with Waterline Drive in a northeasterly direction to its intersection with Bestwicke Road, thence with Bestwicke Road in a northwesterly direction to its intersection with Ironmaster Drive, thence with Ironmaster Drive in a northeasterly direction to its intersection with Lee Chapel Road, thence with Lee Chapel Road in a northwesterly direction to its intersection with Old Keene Mill Road, point of beginning

POLLING PLACE: Cherry Run Elementary School
9732 Ironmaster Dr, Burke

NOTES: Established July 1981
Boundary adjusted - April 1998
Precinct description revised and readopted – March 2003
Senatorial and House Districts changed – December 2021



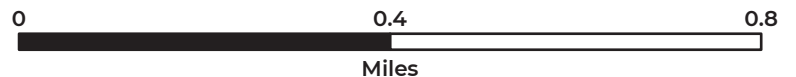
Commonwealth of Virginia
County of Fairfax
Springfield District



Precinct: **825 CHERRY RUN**
Polling Place: **CHERRY RUN ELEMENTARY SCHOOL**

February 2022

- Fairfax County Voting Precincts
- Featured Polling Place



Commonwealth of Virginia
COUNTY OF FAIRFAX
SPRINGFIELD District

PRECINCT: **833 WHITE OAKS**

CONGRESSIONAL DISTRICT: **11**

VIRGINIA SENATORIAL DISTRICT: **33**

HOUSE OF DELEGATES DISTRICT: **15**

DESCRIPTION:

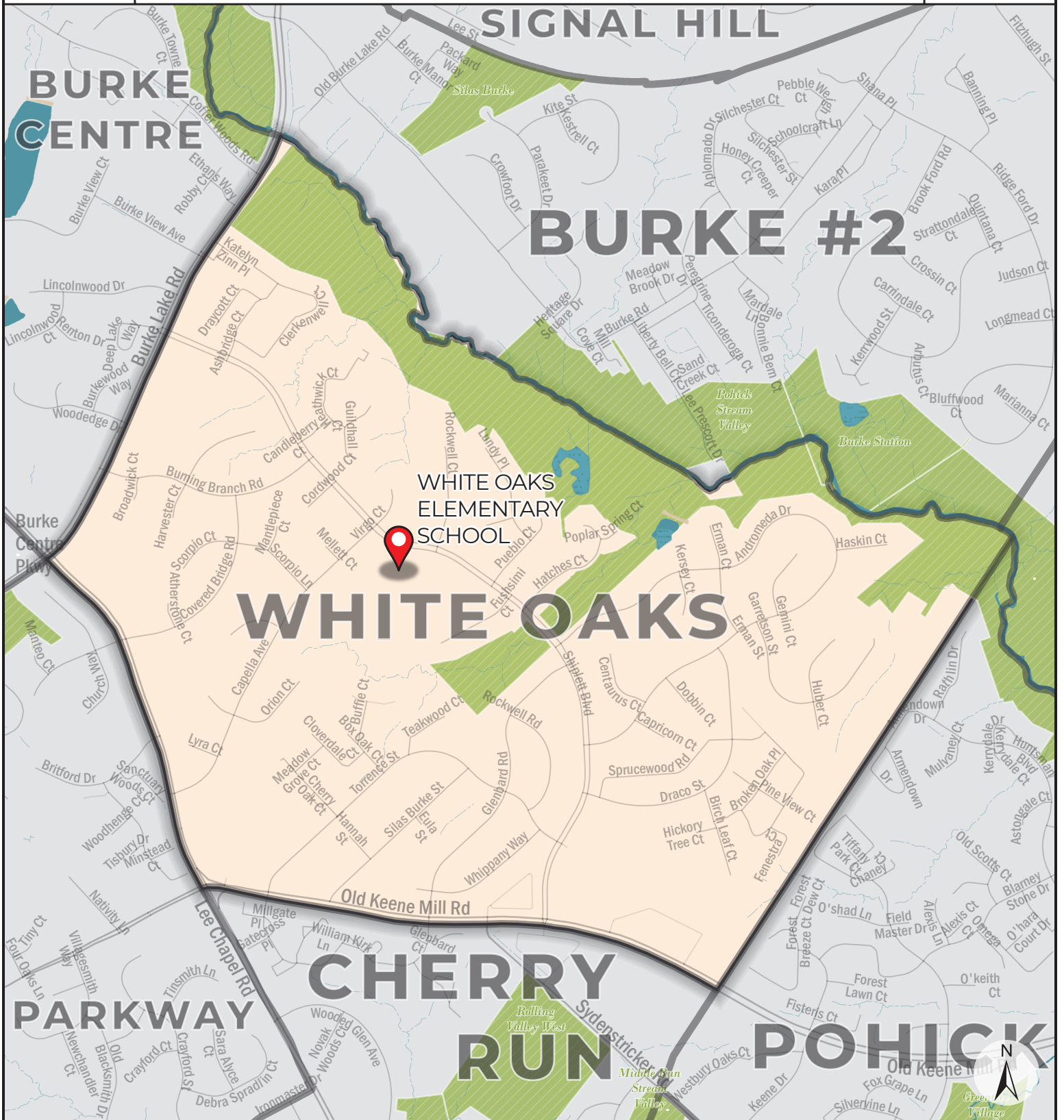
Beginning at the intersection of Burke Lake Road and Pohick Creek, thence with the meanders of Pohick Creek in a generally southeasterly direction to its intersection with the Virginia Power Easement, thence with the Virginia Power Easement in a southwesterly direction to its intersection with Old Keene Mill Road, thence with Old Keene Mill Road in a westerly direction to its intersection with Lee Chapel Road, thence with Lee Chapel Road in a northwesterly direction to its intersection with Burke Lake Road, thence with Burke Lake Road in a northeasterly direction to its intersection with Pohick Creek, point of beginning

POLLING PLACE: White Oaks Elementary School
6130 Shiplett Blvd, Burke

NOTES: Established July 1981
Precinct description revised and readopted – March 2003
Senatorial and House Districts changed – December 2021



Commonwealth of Virginia
County of Fairfax
 Springfield District

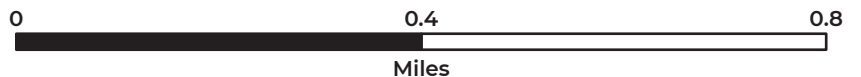


Precinct: **833 WHITE OAKS**

February 2022

Polling Place: **WHITE OAKS ELEMENTARY SCHOOL**

- Fairfax County Voting Precincts
- Featured Polling Place



Commonwealth of Virginia
COUNTY OF FAIRFAX
SPRINGFIELD District

PRECINCT: **838 SANGSTER**

CONGRESSIONAL DISTRICT: **11**

VIRGINIA SENATORIAL DISTRICT: **33**

HOUSE OF DELEGATES DISTRICT: **15**

DESCRIPTION:

Beginning at the intersection of the Virginia Power Easement and Cherry Run (stream), thence with the meanders of Cherry Run in a southerly direction to its intersection with Middle Run (stream), thence with the meanders of Middle Run, into and through Huntsman Lake, in a southeasterly direction to its intersection with Hooes Road, thence with Hooes Road in a southwesterly direction to its intersection with the Fairfax County Parkway (Route 286), thence with the Fairfax County Parkway in a southwesterly, then northwesterly direction to its intersection with the Virginia Power Easement, thence with the Virginia Power Easement in a northeasterly direction to its intersection with Cherry Run, point of beginning

POLLING PLACE: Sangster Elementary School
7420 Reservation Dr, Springfield

NOTES: Established June 1991
Boundary adjusted - May 2001
Precinct description revised and readopted – March 2003
Delegate District changed from 41st to 42nd – July 2011
Congressional District changed from 11th to 10th – January 2012
Congressional, Senatorial, and House Districts changed – December 2021



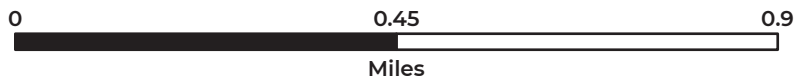
Commonwealth of Virginia
County of Fairfax
 Springfield District



Precinct: **838 SANGSTER**
 Polling Place: **SANGSTER ELEMENTARY SCHOOL**

February 2022

Fairfax County Voting Precincts
 Featured Polling Place



Commonwealth of Virginia
COUNTY OF FAIRFAX
SPRINGFIELD District

PRECINCT: **839 SILVERBROOK**

CONGRESSIONAL DISTRICT: **11**

VIRGINIA SENATORIAL DISTRICT: **33**

HOUSE OF DELEGATES DISTRICT: **15**

DESCRIPTION:

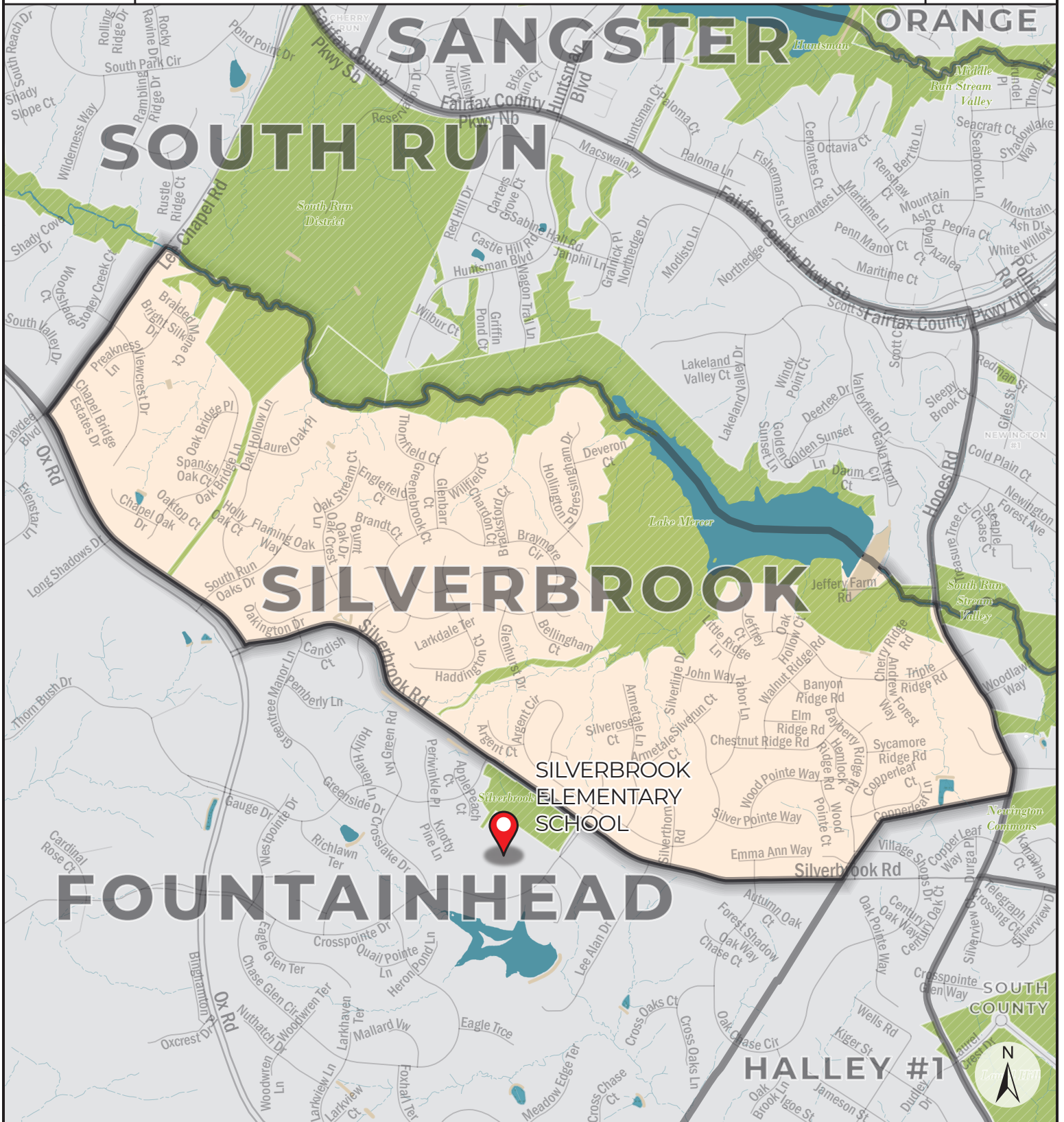
Beginning at the intersection of the Virginia Power Easement and South Run (stream), thence with the meanders of South Run, into and through Lake Mercer, in a southeasterly direction to its intersection with Hooes Road, thence with Hooes Road in a southeasterly direction to its intersection with the Virginia Power Easement, thence with the Virginia Power Easement in a southwesterly direction to its intersection with Silverbrook Road, thence with Silverbrook Road in a northwesterly direction to its intersection with Ox Road (Route 123), thence with Ox Road in a northwesterly direction to its intersection with the Virginia Power Easement, thence with the Virginia Power Easement in a northeasterly direction to its intersection with South Run, point of beginning

POLLING PLACE: Silverbrook Elementary School
9350 Crosspointe Dr, Fairfax Station

NOTES: Established June 1991
Boundary adjusted - August 2001
Precinct description revised and readopted – March 2003
Precinct boundary adjusted – July 2011
Congressional District changed from 11th to 10th – January 2012
Congressional, Senatorial, and House Districts changed – December 2021



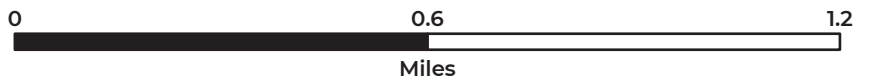
Commonwealth of Virginia
County of Fairfax
 Springfield District



Precinct: **839 SILVERBROOK**
 Polling Place: **SILVERBROOK ELEMENTARY SCHOOL**

February 2022

Fairfax County Voting Precincts
 Featured Polling Place



Commonwealth of Virginia
COUNTY OF FAIRFAX
SPRINGFIELD District

PRECINCT: **841 POPES HEAD**

CONGRESSIONAL DISTRICT: **11**

VIRGINIA SENATORIAL DISTRICT: **36**

HOUSE OF DELEGATES DISTRICT: **10**

DESCRIPTION:

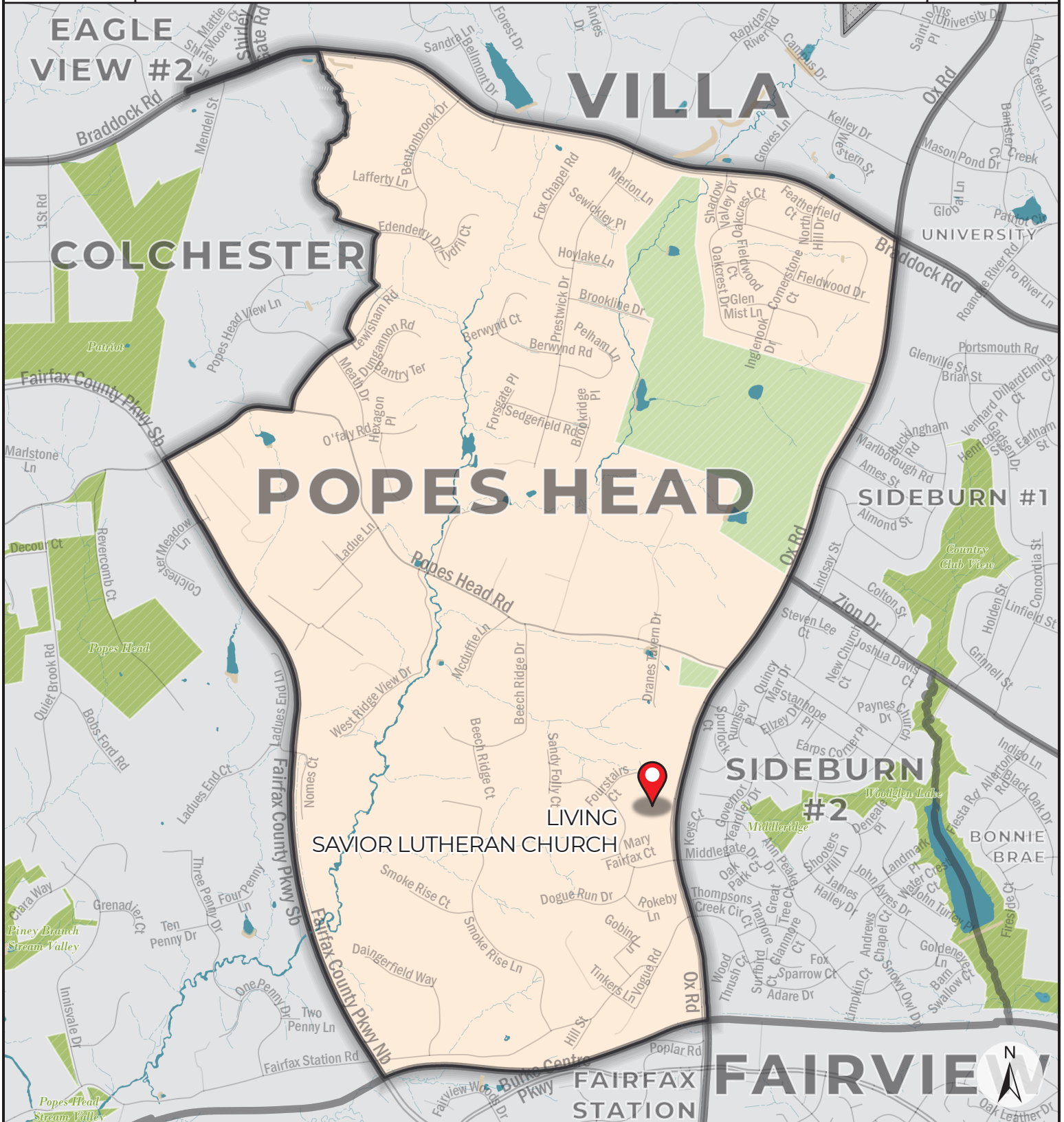
Beginning at the intersection of a tributary of Popes Head Creek (west of the Fairfax Community Church) and Braddock Road, thence with Braddock Road in generally southeasterly direction to its intersection with Ox Road (Route 123), thence with Ox Road in a southerly direction to its intersection with the Norfolk Southern Railroad, thence with the Norfolk Southern Railroad in a westerly direction to its intersection with the Fairfax County Parkway (Route 286), thence with the Fairfax County Parkway in a northwesterly direction to its intersection with Popes Head Road, thence with Popes Head Road in a northeasterly direction to its intersection with Lewisham Road, thence with Lewisham Road in a northeasterly direction to its intersection with Octogan Court, thence with Octogan Court and an extension of Octogan Court along its pipe-stem driveway in a northeasterly direction to its intersection with the tributary of Popes Head Creek, thence with this tributary in a northwesterly direction to its intersection with a southerly projection of the [end of] Edenderry Drive, along the eastern edge of Census Block #1017, thence with this projection in a northerly direction to the to the end of Edenderry Drive, thence with a westerly projection of Edenderry Drive along the north edge of Census Block #1017 to its intersection with the tributary of Popes Head Creek, thence with the meanders of the this tributary in a northerly direction to its intersection with Braddock Road, point of beginning.

POLLING PLACE: Living Savior Lutheran Church
5500 Ox Rd, Fairfax Station

NOTES: Established May 1994
Precinct description revised and readopted – March 2003
Precinct divided – July 2011
Senate District changed from 37th to 34th – July 2011
Congressional District changed from 11th to 10th – January 2012
Congressional, Senatorial, and House Districts changed – December 2021



Commonwealth of Virginia
County of Fairfax
 Springfield District



Precinct: **841 POPES HEAD**

Polling Place: **LIVING SAVIOR LUTHERAN CHURCH**

February 2022

-  Fairfax County Voting Precincts
-  Featured Polling Place



Commonwealth of Virginia
COUNTY OF FAIRFAX
SPRINGFIELD District

PRECINCT: **842 PARKWAY**

CONGRESSIONAL DISTRICT: **11**

VIRGINIA SENATORIAL DISTRICT: **33**

HOUSE OF DELEGATES DISTRICT: **15**

DESCRIPTION:

Beginning at the intersection of Burke Lake Road and Lee Chapel Road, thence with Lee Chapel Road in a southeasterly direction to its intersection with Ironmaster Drive, thence with Ironmaster Drive in a southwesterly direction to its intersection with Bestwicke Road, thence with Bestwicke Road in a southeasterly direction to its intersection with Waterline Drive, thence with Waterline Drive in a southwesterly direction to its intersection with the Fairfax County Parkway (Route 286), thence with the Fairfax County Parkway in a northwesterly direction to its intersection with Burke Lake Road, thence with Burke Lake Road in a northeasterly direction to its intersection with Lee Chapel Road, point of beginning

POLLING PLACE: Burke Community Church
9900 Old Keene Mill Rd, Burke

NOTES: Established April 1998
Boundary adjusted to conform to Senate District line – March 2003
Senatorial and House Districts changed – December 2021



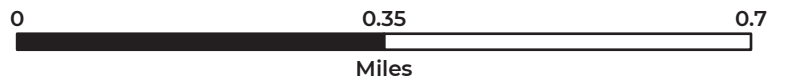
Commonwealth of Virginia
County of Fairfax
 Springfield District



Precinct: **842 PARKWAY**
 Polling Place: **BURKE COMMUNITY CHURCH**

February 2022

Fairfax County Voting Precincts
 Featured Polling Place



Commonwealth of Virginia
COUNTY OF FAIRFAX
SPRINGFIELD District

PRECINCT: **843 FAIR LAKES**

CONGRESSIONAL DISTRICT: **11**

VIRGINIA SENATORIAL DISTRICT: **36**

HOUSE OF DELEGATES DISTRICT: **9**

DESCRIPTION:

Beginning at the intersection of Stringfellow Road and Rocky Run (stream), thence with the meanders of Rocky Run in an easterly direction to its intersection with the Fairfax County Parkway (Route 286), thence with Fairfax County Parkway in a generally southwesterly direction to its intersection with Interstate 66, thence with Interstate 66 in a southwesterly direction to its intersection with Stringfellow Road, thence with Stringfellow Road in a northerly direction to its intersection with Rocky Run, point of beginning

POLLING PLACE: St. Paul Chung Catholic Church
4712 Rippling Pond Dr, Fairfax

NOTES: Established August 2001
Precinct description revised and readopted – March 2003
Congressional District changed from 10th to 11th – January 2012
Senatorial and House Districts changed – December 2021



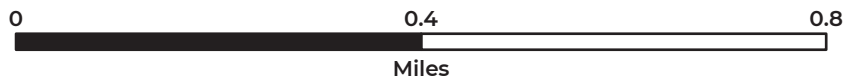
Commonwealth of Virginia
County of Fairfax
 Springfield District



Precinct: **843 FAIR LAKES**
 Polling Place: **ST. PAUL CHUNG CATHOLIC CHURCH**

February 2022

Fairfax County Voting Precincts
 Featured Polling Place



Commonwealth of Virginia
COUNTY OF FAIRFAX
SPRINGFIELD District

PRECINCT: **844 CENTERPOINTE**

CONGRESSIONAL DISTRICT: **11**

VIRGINIA SENATORIAL DISTRICT: **36**

HOUSE OF DELEGATES DISTRICT: **11**

DESCRIPTION:

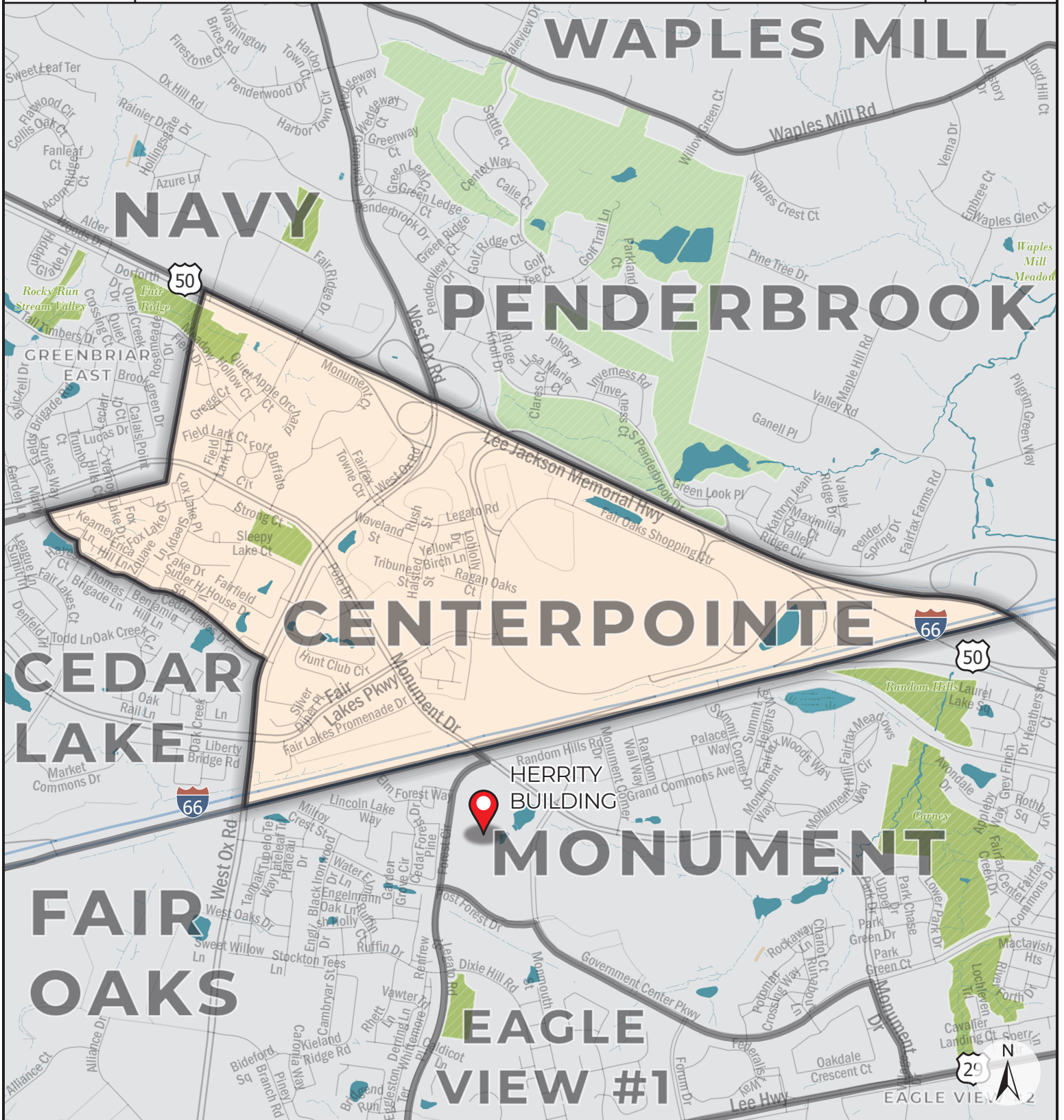
Beginning at the intersection of the Virginia Power Easement and the Lee-Jackson Memorial Highway (Route 50), thence with Lee-Jackson Memorial Highway in a southeasterly direction to its intersection with Interstate 66, thence with Interstate 66 in a southwesterly direction to its intersection with West Ox Road, thence with West Ox Road in a northerly direction to its intersection with Cedar Lakes Drive, thence with Cedar Lakes Drive in a northwesterly direction to its intersection with Fields Brigade Road, thence with Fields Brigade Road in a northwesterly direction to its intersection with the Virginia Power Easement (along Monument Drive,) thence with the Virginia Power Easement in an easterly, then northeasterly direction to its intersection with the Lee-Jackson Memorial Highway, point of beginning.

POLLING PLACE: Herrity Building
12055 Government Center Pkwy, Fairfax

NOTES: Established August 2001
Precinct description revised and readopted – March 2003
Polling place relocated and precinct name changed – March 2007
Precinct divided – July 2011
Senate District changed from 37th to 34th – July 2011
Delegate District changed from 67th to 35th – July 2011
Congressional District changed from 10th to 11th – January 2012
Polling place moved – December 2018
Polling place moved – March 2021
Senatorial and House Districts changed – December 2021




Commonwealth of Virginia
County of Fairfax
 Springfield District



Precinct: **844 CENTERPOINTE**
 Polling Place: **HERRITY BUILDING**

February 2022

-  Fairfax County Voting Precincts
-  Featured Polling Place



Commonwealth of Virginia
COUNTY OF FAIRFAX
SPRINGFIELD District

PRECINCT: **845 FOUNTAINHEAD**

CONGRESSIONAL DISTRICT: **11**

VIRGINIA SENATORIAL DISTRICT: **33**

HOUSE OF DELEGATES DISTRICT: **15**

DESCRIPTION:

Beginning at the intersection of Manor House Drive and Henderson Road, thence with Henderson Road in a northeasterly direction to its intersection with Ox Road (Route 123), thence with Ox Road in a southeasterly direction to its intersection with Silverbrook Road, thence with Silverbrook Road in an easterly, then southeasterly direction to its intersection with the Virginia Power Easement, thence with the Virginia Power Easement in a southwesterly direction to its intersection with the Prince William County/Fairfax County Line (Occoquan River), thence with the Prince William County/Fairfax County Line in a generally northwesterly direction to its intersection with Wolf Run, thence with the meanders of Wolf Run Shoals Road in a northwesterly direction to its intersection with Lawter La, in a south then southwesterly direction then northwesterly direction to its intersection with Stillwell Run stream thence with the meanders of the stream in a southerly, then southeasterly direction to its intersection with the Robert Stephens Drive, thence with Robert Stephens Drive in a northwesterly, then southwesterly direction to its intersection with Crestridge Road, thence with Crestridge Road in a northeasterly direction to its intersection with September Lane, thence with September Lane in a southerly direction, then changing name to Thomas Drive in a westerly direction, then northly direction to its intersection with a stream, thence with meanders of a stream in northly, then Northeasterly, then Southeasterly direction to its intersection to Sandy Run stream, thence with meanders of Sandy Run stream in a southerly direction, then easterly direction, then northly direction to its intersection with Manor house Drive, thence with Manor House Drive in a northwesterly direction to its intersection with Henderson Road, point of beginning.

POLLING PLACE: Christ Church
7600 Ox Rd, Fairfax Station

NOTES: Established August 2001
Precinct description revised and readopted March 2003
Congressional District changed from 11th to 10th – January 2012
Polling place moved – December 2015
Congressional, Senatorial, and House Districts changed – December 2021



Commonwealth of Virginia
County of Fairfax
 Springfield District



Precinct: **845 FOUNTAINHEAD**
 Polling Place: **CHRIST CHURCH**

February 2022

- Fairfax County Voting Precincts
- Featured Polling Place



Commonwealth of Virginia
COUNTY OF FAIRFAX
SPRINGFIELD District

PRECINCT: **846 GREENBRIAR EAST**

CONGRESSIONAL DISTRICT: **11**

VIRGINIA SENATORIAL DISTRICT: **36**

HOUSE OF DELEGATES DISTRICT: **9**

DESCRIPTION:

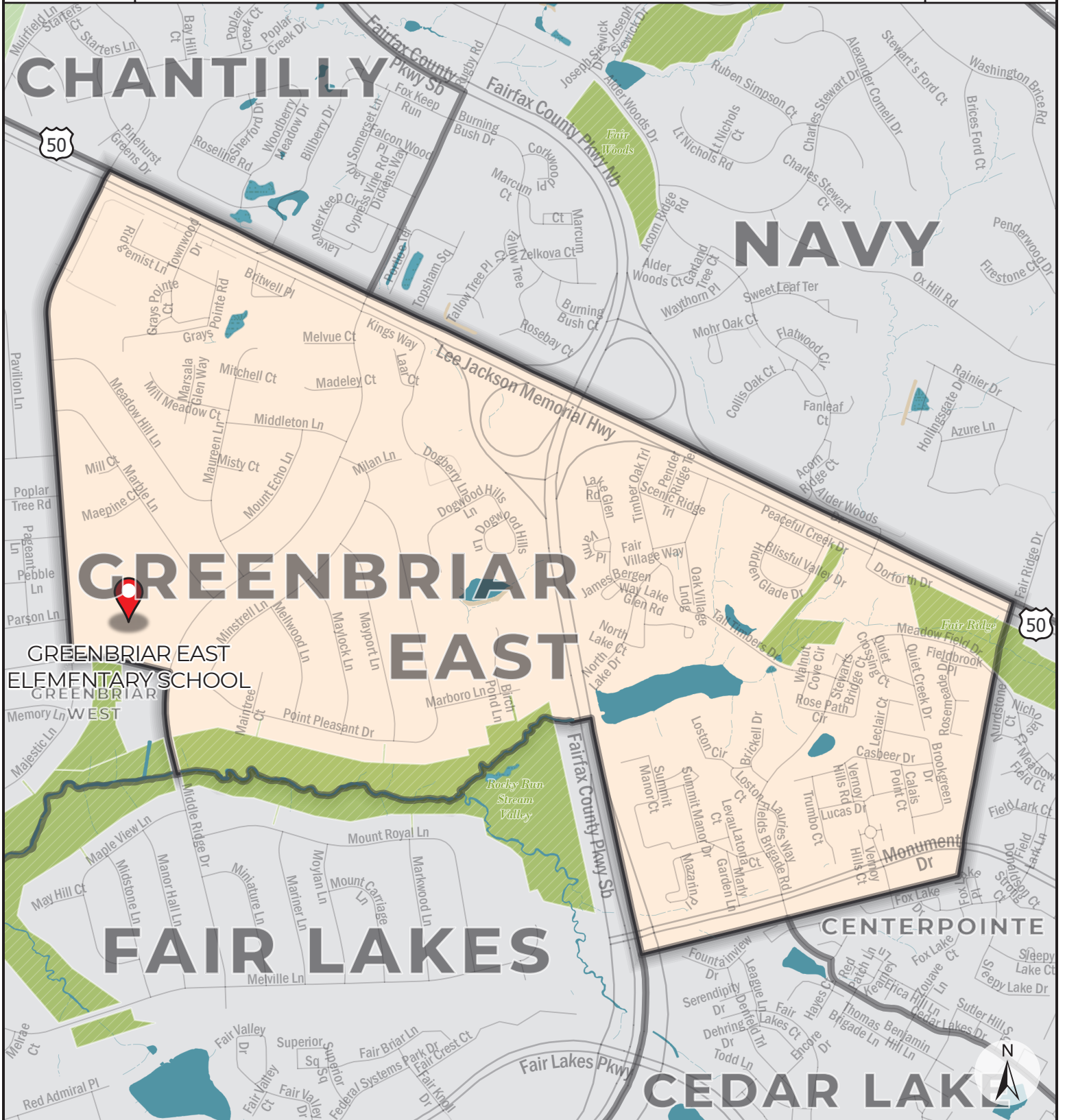
Beginning at the intersection of Majestic Lane and the Lee-Jackson Memorial Highway (Route 50), thence with the Lee-Jackson Memorial Highway in a southeasterly direction to its intersection with the Virginia Power Easement, thence with the Virginia Power Easement in a southerly, then westerly direction to its intersection with the Fairfax County Parkway (Route 286), thence with the Fairfax County Parkway in a northerly direction to its intersection with Rocky Run (stream), thence with the meanders of Rocky Run in a westerly direction to its intersection with Middle Ridge Drive, thence with Middle Ridge Drive in a northerly direction to its intersection with Point Pleasant Drive, thence with Point Pleasant Drive in a westerly direction to its intersection with Majestic Lane, thence with Majestic Lane in a northerly direction to its intersection with the Lee-Jackson Memorial Highway, point of beginning

POLLING PLACE: Greenbriar East Elementary School
13006 Point Pleasant Dr, Fairfax

NOTES: Established May 1993
Moved from Sully District to Springfield District – 2001 Redistricting
Boundary adjusted - August 2001
Precinct description revised and readopted – March 2003
Senate District changed from 37th to 34th – July 2011
Congressional District changed from 10th to 11th – January 2012
Senatorial and House Districts changed – December 2021



Commonwealth of Virginia
County of Fairfax
 Springfield District



Precinct: **846 GREENBRIAR EAST**
 Polling Place: **GREENBRIAR EAST ELEMENTARY SCHOOL**

February 2022

Fairfax County Voting Precincts
 Featured Polling Place



Commonwealth of Virginia
COUNTY OF FAIRFAX
SPRINGFIELD District

PRECINCT: **847 GREENBRIAR WEST**

CONGRESSIONAL DISTRICT: **11**

VIRGINIA SENATORIAL DISTRICT: **36**

HOUSE OF DELEGATES DISTRICT: **9**

DESCRIPTION:

Beginning at the intersection of Stringfellow Road and the Lee-Jackson Memorial Highway (Route 50), thence with the Lee-Jackson Memorial Highway in a southeasterly direction to its intersection with Majestic Lane, thence with Majestic Lane in a southerly direction to its intersection with Point Pleasant Drive, thence with Point Pleasant Drive in an easterly direction to its intersection with Middle Ridge Drive, thence with Middle Ridge Drive in a southerly direction to its intersection with Rocky Run (stream), thence with the meanders of Rocky Run in a westerly direction to its intersection with Stringfellow Road, thence with Stringfellow Road in a northerly direction to its intersection with the Lee-Jackson Memorial Highway, point of beginning

POLLING PLACE: Greenbriar West Elementary School
13300 Poplar Tree Rd, Fairfax

NOTES: Established May 1993
Moved from Sully District to Springfield District – 2001 Redistricting
Boundary adjusted - August 2001
Precinct description revised and readopted – March 2003
Delegate District changed from 37th to 34th – July 2011
Congressional, Senatorial, and House Districts changed – December 2021



Commonwealth of Virginia
County of Fairfax
Springfield District



Precinct: **847 GREENBRIAR WEST**

February 2022

Polling Place: **GREENBRIAR WEST ELEMENTARY SCHOOL**

- Fairfax County Voting Precincts
- Featured Polling Place



Commonwealth of Virginia
COUNTY OF FAIRFAX
SPRINGFIELD District

PRECINCT: **848 FAIR OAKS**

CONGRESSIONAL DISTRICT: **11**

VIRGINIA SENATORIAL DISTRICT: **36**

HOUSE OF DELEGATES DISTRICT: **9**

DESCRIPTION:

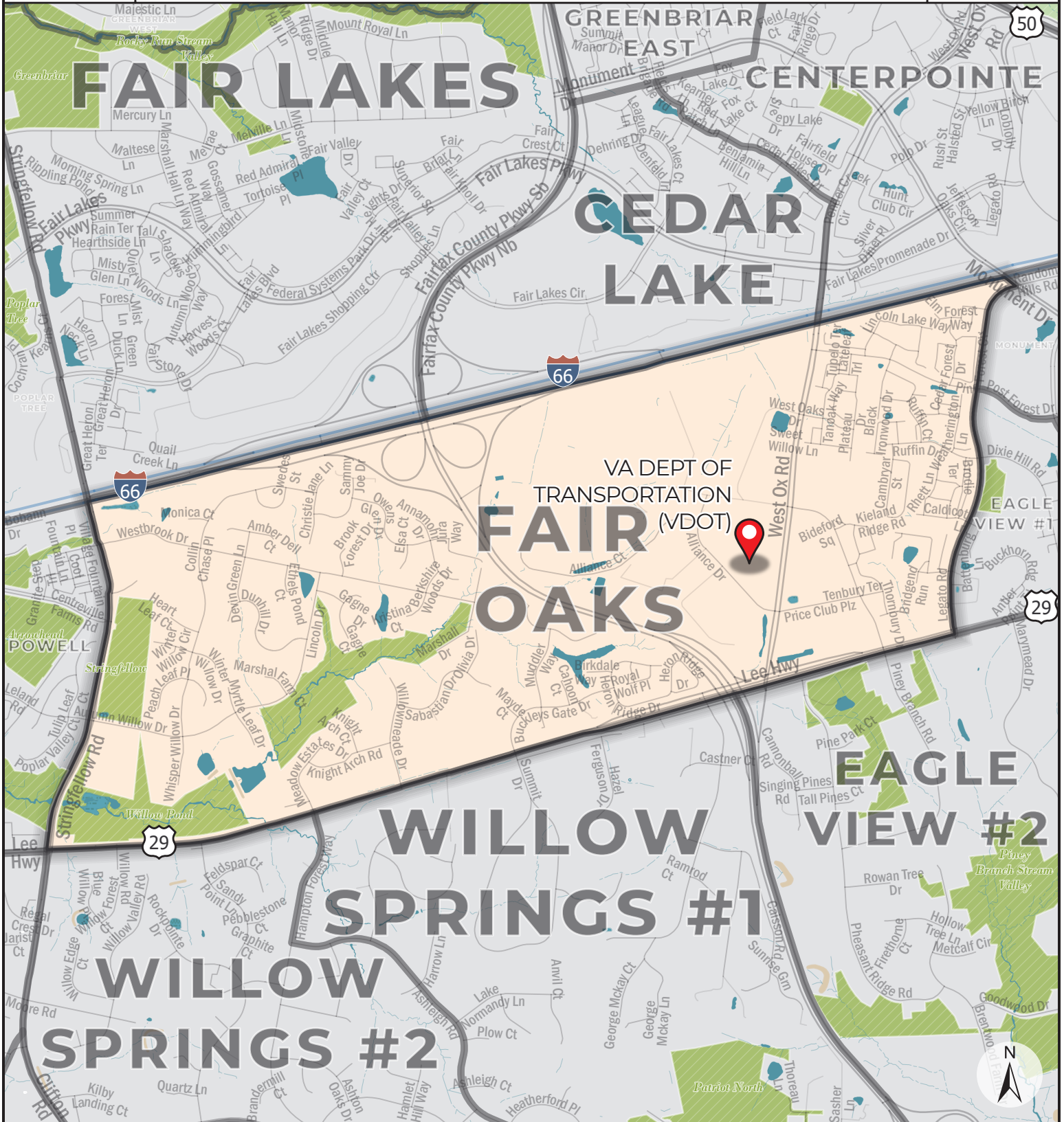
Beginning at the intersection of Stringfellow Road and Interstate 66, thence with Interstate 66 in a northeasterly direction to its intersection with Monument Drive, thence with Monument Drive in a southeasterly direction to its intersection with Random Hills Road, thence with Random Hills Road in a southwesterly direction to its intersection with Legato Road at Post Forest Drive, thence with Legato Road in a southwesterly direction to its intersection with Lee Highway (Route 29), thence with Lee Highway in a southwesterly direction to its intersection with Stringfellow Road, thence with Stringfellow Road in a northerly direction to its intersection with Interstate 66, point of beginning.

POLLING PLACE: VA Dept of Transportation (VDOT)
4975 Alliance Dr, Fairfax

NOTES: Established July 1981
Moved from Sully District to Springfield District – 2001 Redistricting
Precinct divided to form Monument precinct – March 2003
Polling place (facility) renamed – May 2003
Polling place address updated – January 2008
Precinct divided and renamed – January 2008
Precinct boundary adjusted – July 2011
Delegate District changed from 35th to 37th – July 2011
Polling place (facility) renamed – July 2016
Polling place moved – July 2017
Senatorial and House Districts changed – December 2021



Commonwealth of Virginia
County of Fairfax
 Springfield District



Precinct: **848 FAIR OAKS**

February 2022

Polling Place: **VA DEPT. OF TRANSPORTATION (VDOT)**

Fairfax County Voting Precincts

Featured Polling Place



Miles

Commonwealth of Virginia
COUNTY OF FAIRFAX
SPRINGFIELD District

PRECINCT: **849 NEWGATE NORTH**

CONGRESSIONAL DISTRICT: **11**

VIRGINIA SENATORIAL DISTRICT: **36**

HOUSE OF DELEGATES DISTRICT: **10**

DESCRIPTION:

Beginning at the intersection of Old Clifton Road and Clifton Road, thence with Clifton Road in southerly direction to its intersection with Twin Lakes Drive, thence with Twin Lakes Drive in a westerly direction to its intersection with Union Mill Road, thence with Union Mill Road in a southerly direction to its intersection with Stonefield Drive, thence with Stonefield Drive in a westerly direction to its intersection with Battle Rock Drive, thence with Battle Rock Drive in a northerly direction to the access road between 6412 and 6422 Battle Rock Drive to its intersection with an unnamed stream, thence with the stream in a westerly direction, crossing South Springs Drive, to its intersection with Little Rocky Run (stream), thence with Little Rocky Run (stream) in a northerly direction to its intersection with New Braddock Road, thence with New Braddock Road in a northeasterly direction, to its intersection with Old Clifton Road, thence on Old Clifton Road in a northeasterly direction to its intersection with Clifton Road, point of beginning.

POLLING PLACE: Centreville High School
6001 Union Mill Rd, Clifton

NOTES: Established as Newgate - May 1993
Moved from Sully District to Springfield District – 2001 Redistricting
Precinct description revised and readopted – March 2003
Precinct divided and renamed – January 2009
Congressional District changed from 11th to 10th – January 2012
Precinct combined with Newgate South and renamed – July 2017
Congressional, Senatorial, and House Districts changed – December 2021
Precinct split into Newgate North and Newgate South – March 2022



Commonwealth of Virginia
County of Fairfax
 Springfield District



Precinct: **849 NEWGATE NORTH**
 Polling Place: **CENTREVILLE HIGH SCHOOL**

February 2022

Fairfax County Voting Precincts
 Featured Polling Place



Commonwealth of Virginia
COUNTY OF FAIRFAX
SPRINGFIELD District

PRECINCT: **850 SOUTH RUN**

CONGRESSIONAL DISTRICT: **11**

VIRGINIA SENATORIAL DISTRICT: **33**

HOUSE OF DELEGATES DISTRICT: **15**

DESCRIPTION:

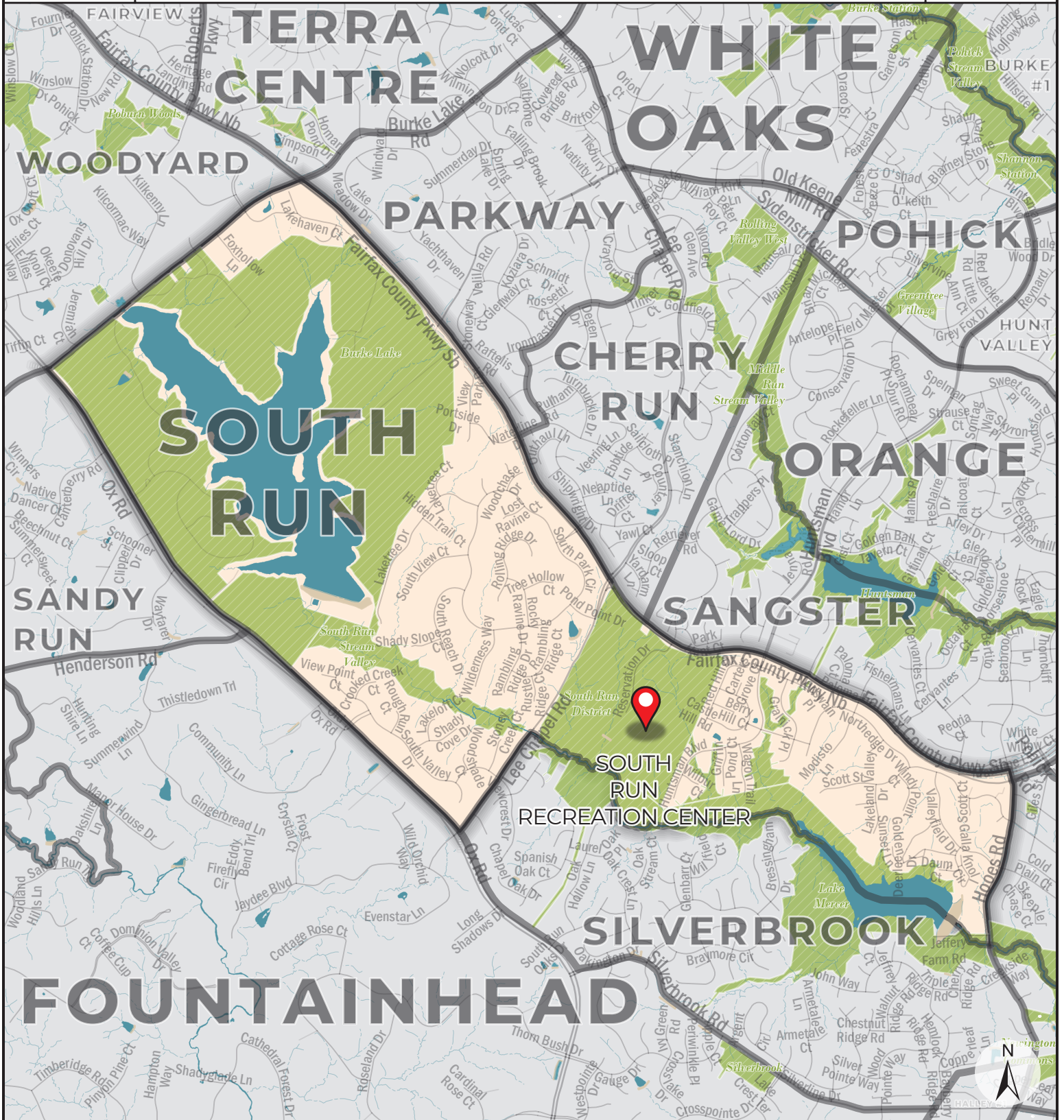
Beginning at the intersection of Burke Lake Road and the Fairfax County Parkway (Route 7100), thence with the Fairfax County Parkway in a southeasterly direction to its intersection with Hooes Road, thence with Hooes Road in a southerly direction to its intersection with South Run (stream), thence with the meanders of South Run, into and through Lake Mercer, in a generally northwesterly direction to its intersection with Lee Chapel Road, thence with Lee Chapel Road in a southwesterly direction to its intersection with Ox Road, thence with Ox Road in a northwesterly direction to its intersection with Burke Lake Road, thence with Burke Lake Road in a northeasterly direction to its intersection with the Fairfax County Parkway, point of beginning

POLLING PLACE: South Run Recreation Center
7550 Reservation Dr, Springfield

NOTES: Established as Sangster South - May 2001
Name changed to South Run - August 2001
Precinct description revised and readopted – March 2003
Precinct boundary adjusted – July 2011
Senate District changed from 37th to 39th – July 2011
Congressional District changed from 11th to 10th – January 2012
Congressional, Senatorial, and House Districts changed – December 2021



Commonwealth of Virginia
County of Fairfax
 Springfield District



Precinct: **850 SOUTH RUN**
 Polling Place: **SOUTH RUN RECREATION CENTER**

February 2022

-  Fairfax County Voting Precincts
-  Featured Polling Place



Commonwealth of Virginia
COUNTY OF FAIRFAX
SPRINGFIELD District

PRECINCT: **851 WILLOW SPRINGS #1**

CONGRESSIONAL DISTRICT: **11**

VIRGINIA SENATORIAL DISTRICT: **36**

HOUSE OF DELEGATES DISTRICT: **10**

DESCRIPTION:

Beginning at the intersection of Hampton Forest Way and Lee Highway (Route 29), thence with Lee Highway in a northeasterly direction to its intersection with the Fairfax County Parkway (Route 286), thence with the Fairfax County Parkway in a generally southeasterly direction to its intersection with Braddock Road, thence with Braddock Road in a westerly direction to its intersection with Clifton Road, thence with Clifton Road in a northeasterly direction to its intersection with Lee Highway, point of beginning.

POLLING PLACE: Willow Springs Elementary School
5400 Willow Springs School Rd, Fairfax

NOTES: Established April 1998
Stringfellow Road was realigned during the 1990's. The old Stringfellow Road was renamed Arrowhead Park Drive and no longer goes through to Lee Highway.
Moved from Sully District to Springfield District – 2001 Redistricting
Precinct description revised and readopted – March 2003
Precinct divided to follow [new alignment of] Stringfellow Road – April 2011
Precinct divided – July 2011
Senatorial and House Districts changed – December 2021
Precinct split into Willow Springs #1 and Willow Springs #2 – March 2022



Commonwealth of Virginia
County of Fairfax
 Springfield District

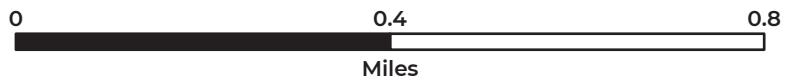


Precinct: **851 WILLOW SPRINGS #1**

February 2022

Polling Place: **WILLOW SPRINGS ELEMENTARY SCHOOL**

-  Fairfax County Voting Precincts
-  Featured Polling Place



Commonwealth of Virginia
COUNTY OF FAIRFAX
SPRINGFIELD District

PRECINCT: **854 NEWGATE SOUTH**

CONGRESSIONAL DISTRICT: **11**

VIRGINIA SENATORIAL DISTRICT: **36**

HOUSE OF DELEGATES DISTRICT: **10**

DESCRIPTION:

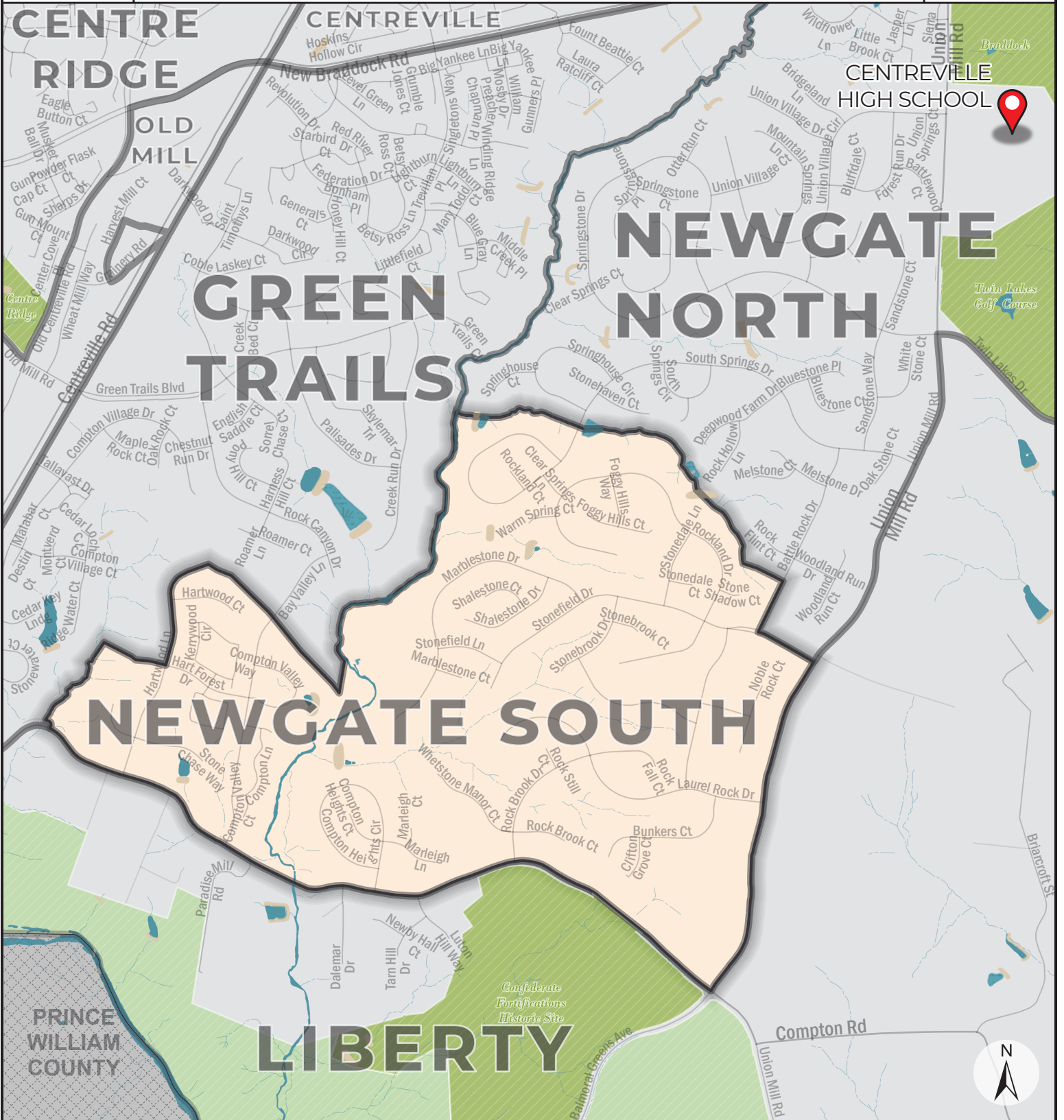
Beginning at the intersection of Little Rocky Run (stream) and its tributary south of Springhouse Circle, thence with the unnamed tributary stream in a southeasterly direction to its intersection with the access road with 6436 Battle Rock Drive, thence with the access road in an easterly direction to its intersection with Battle Rock Drive, thence with Battle Rock Drive in a southerly direction to its intersection with Stonefield Drive, thence with Stonefield Drive in a westerly direction to its intersection with Union Mill Road, thence with Union Mill Road in a southerly direction to its intersection with Compton Road, thence with Compton Road in a westerly direction to its intersection with an unnamed stream, thence with the meanders of the unnamed stream to its intersection with a projection of Hart Forest Drive, thence with the projection of Hart Forest Drive and Hart Forest Drive in an easterly direction to its intersection with Hartwood Lane, thence with Hartwood Lane in a northerly direction and a projection of Hartwood Lane along a pathway between residences numbered 6700 and 6701 in a northeasterly direction to its intersection with the Virginia Power and Columbia Liquefied Natural Gas Easement, thence with the Virginia Power and Columbia Liquefied Natural Gas Easement in a southeasterly direction to its intersection with the Virginia Power Easement, thence with the Virginia Power Easement in a northerly direction to its intersection with Little Rocky Run (stream), thence with Little Rocky Run (stream) in a northerly direction to its intersection with the tributary south of Springhouse Circle, point of beginning.

POLLING PLACE: Centreville High School
6001 Union Mill Rd, Clifton

NOTES: Established March 2022



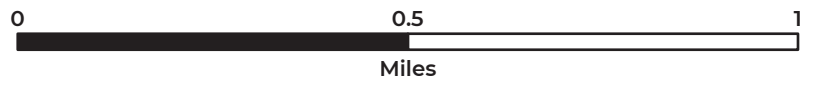
Commonwealth of Virginia
County of Fairfax
Springfield District



Precinct: **854 NEWGATE SOUTH**
Polling Place: **CENTREVILLE HIGH SCHOOL**

February 2022

Fairfax County Voting Precincts
 Featured Polling Place



Commonwealth of Virginia
COUNTY OF FAIRFAX
SPRINGFIELD District

PRECINCT: **855 SARATOGA**

CONGRESSIONAL DISTRICT: **11**

VIRGINIA SENATORIAL DISTRICT: **34**

HOUSE OF DELEGATES DISTRICT: **18**

DESCRIPTION:

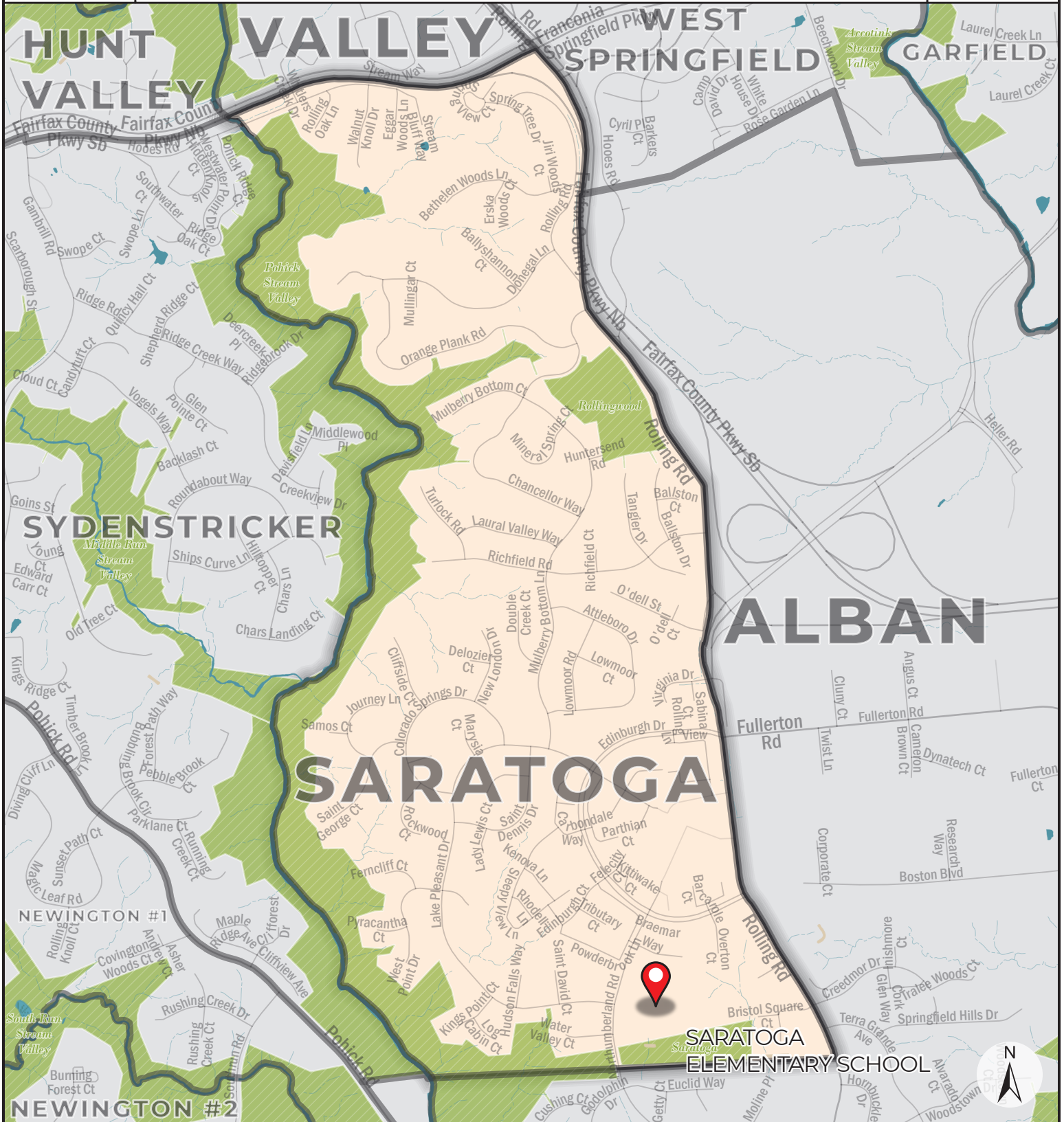
Beginning at the intersection of Pohick Creek and the Fairfax County Parkway (Route 286), thence with the Fairfax County Parkway in an easterly direction to its intersection with Rolling Road, thence with Rolling Road in a generally southerly direction to its intersection with the Virginia Power Easement, thence with the Virginia Power Easement in a westerly direction to its intersection with Pohick Creek, thence with the meanders of Pohick Creek in a generally northerly direction to its intersection with the Fairfax County Parkway, point of beginning.

POLLING PLACE: Saratoga Elementary School
8111 Northumberland Rd, Springfield

NOTES: Established June 1991
Pohick Road was realigned with Alban Road in the late 1990's. Parts of the old Pohick Road were renamed Creekside View Lane and Wadebrook Terrace, but no longer connect.
Moved from Springfield District to Mount Vernon District-2001 Redistricting Combined with DeLong precinct which was abolished - August 2001
Precinct description revised and readopted – March 2003
Delegate District changed from 42nd to 49th – July 2011
Congressional District changed from 11th to 8th – January 2012
Boundary adjusted with Alban – July 2013
Congressional, Senatorial, House, and Magisterial Districts changed – December 2021





Commonwealth of Virginia
County of Fairfax
 Springfield District

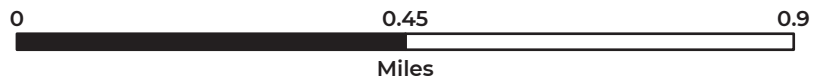


Precinct: **855 SARATOGA**

Polling Place: **SARATOGA ELEMENTARY SCHOOL**

February 2022

-  Fairfax County Voting Precincts
-  Featured Polling Place



Commonwealth of Virginia
COUNTY OF FAIRFAX
SPRINGFIELD District

PRECINCT: **856 PENDERBROOK**

CONGRESSIONAL DISTRICT: **11**

VIRGINIA SENATORIAL DISTRICT: **36**

HOUSE OF DELEGATES DISTRICT: **0**

DESCRIPTION:

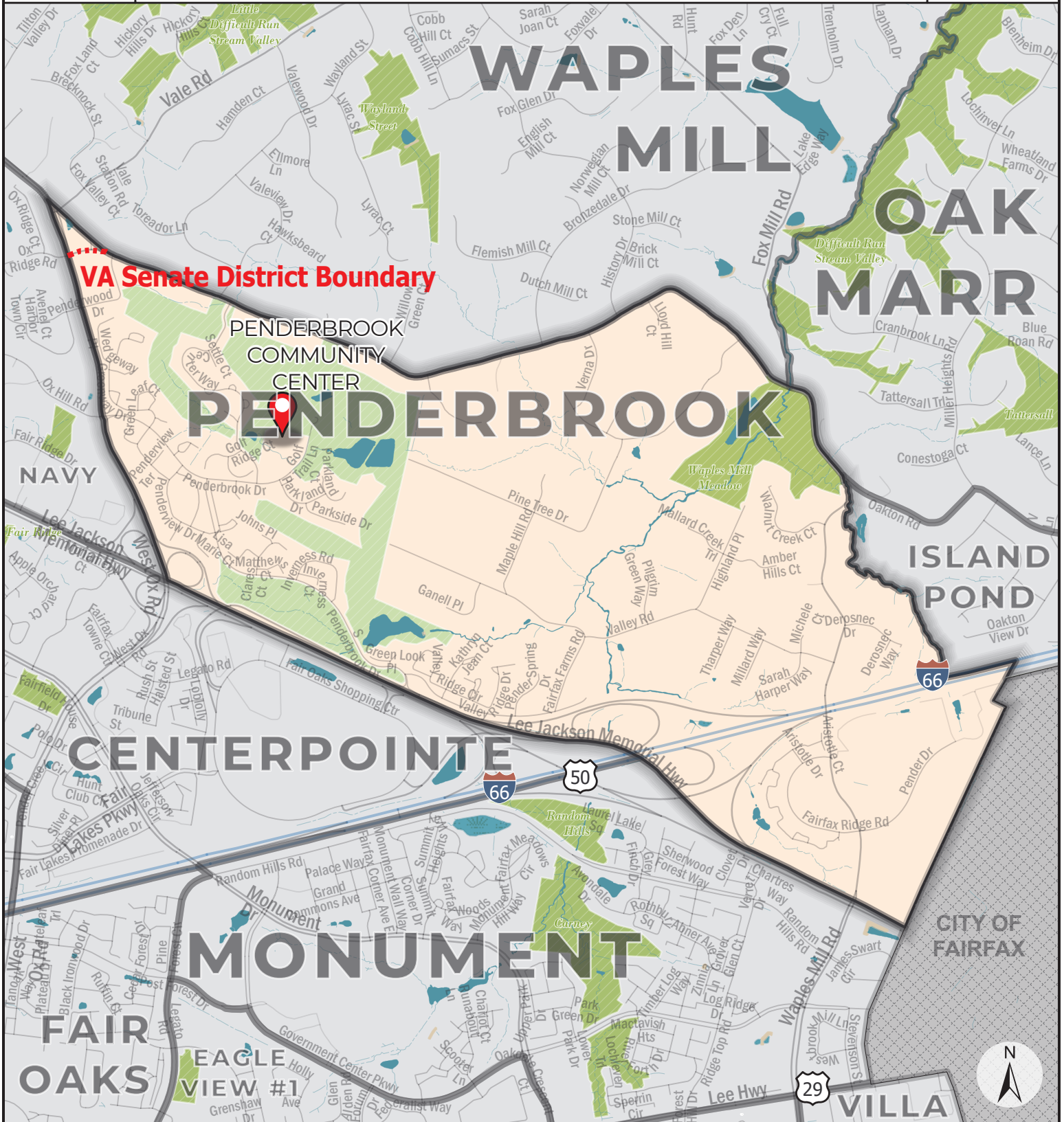
Beginning at the intersection of West Ox Road and a projection of Waple Mills Road, thence with the projection of Waples Mill Road in a southeasterly direction to Waples Mill Road, thence with Waples Mill Road in an easterly, then southerly direction to its intersection with Custis Memorial Parkway, thence with Custis Memorial Parkway to the northeastern corporate boundary of the City of Fairfax, thence with the corporate boundary of the City of Fairfax in a southwesterly direction to its intersection with the Lee Jackson Memorial Highway (Route 50), thence with the Lee-Jackson Memorial Highway in a northwesterly direction to its intersection with West Ox Road, thence with West Ox Road in a northwesterly direction to its intersection with the projection of Waples Mill Road, just north of Vale Road, point of beginning.

POLLING PLACE: Penderbrook Community Center
3704 Golf Trail Ln, Fairfax

NOTES: Established June 1991
Precinct description revised and readopted – March 2003
Senatorial, House, and Magisterial Districts changed – December 2021



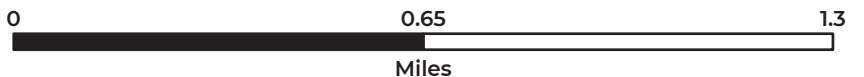
Commonwealth of Virginia
County of Fairfax
Springfield District



Precinct: **856 PENDERBROOK**
Polling Place: **PENDERBROOK COMMUNITY CENTER**

February 2022

Fairfax County Voting Precincts
 Featured Polling Place



Commonwealth of Virginia
COUNTY OF FAIRFAX
SPRINGFIELD District

PRECINCT: **857 ISLAND POND**

CONGRESSIONAL DISTRICT: **11**

VIRGINIA SENATORIAL DISTRICT: **37**

HOUSE OF DELEGATES DISTRICT: **11**

DESCRIPTION:

Beginning at the intersection of Waples Mill Road and Oakton Road, thence with Oakton Road in a generally easterly direction to its intersection with Jermantown Road, thence with Jermantown Road in a southwesterly direction to its intersection with the north corporate boundary of the City of Fairfax, thence with the corporate boundary of the City of Fairfax line in a generally westerly direction to its intersection with the eastern boundary of Census Block line 1019, these follow the Census Block line 1019 to its intersection with Route 66, thence with Route 66 in a westerly direction to its intersection with the unnamed creek/eastern boundary of Census Block line 1005, thence with the meanders of the creek/Census Block line 1005 to its intersection with Waples Mill Road, thence with Waples Mill Road in a northerly direction to its intersection to Oakton Road, point of beginning.

POLLING PLACE: Oak Marr Recreation Center
3200 Jermantown Rd, Oakton

NOTES: Established March 2022



Commonwealth of Virginia
County of Fairfax
Springfield District



Precinct: **857 ISLAND POND**

February 2022

Polling Place: **OAK MARR RECREATION CENTER**

- Fairfax County Voting Precincts
- Featured Polling Place



Commonwealth of Virginia
COUNTY OF FAIRFAX
SPRINGFIELD District

PRECINCT: **858 CLIFTON TOWN**

CONGRESSIONAL DISTRICT: **10**

VIRGINIA SENATORIAL DISTRICT: **36**

HOUSE OF DELEGATES DISTRICT: **10**

DESCRIPTION:

The part of Fairfax County comprised of the Town of Clifton's corporate boundaries.

POLLING PLACE: Clifton Presbyterian Church
12748 Richards Ln, Clifton

NOTES: Established March 2022



Commonwealth of Virginia
County of Fairfax
Springfield District



Precinct: **858 CLIFTON TOWN**

February 2022

Polling Place: **CLIFTON PRESBYTERIAN CHURCH**

 Fairfax County Voting Precincts

 Featured Polling Place



Commonwealth of Virginia
COUNTY OF FAIRFAX
SPRINGFIELD District

PRECINCT: **859 LIBERTY**

CONGRESSIONAL DISTRICT: **10**

VIRGINIA SENATORIAL DISTRICT: **36**

HOUSE OF DELEGATES DISTRICT: **10**

DESCRIPTION:

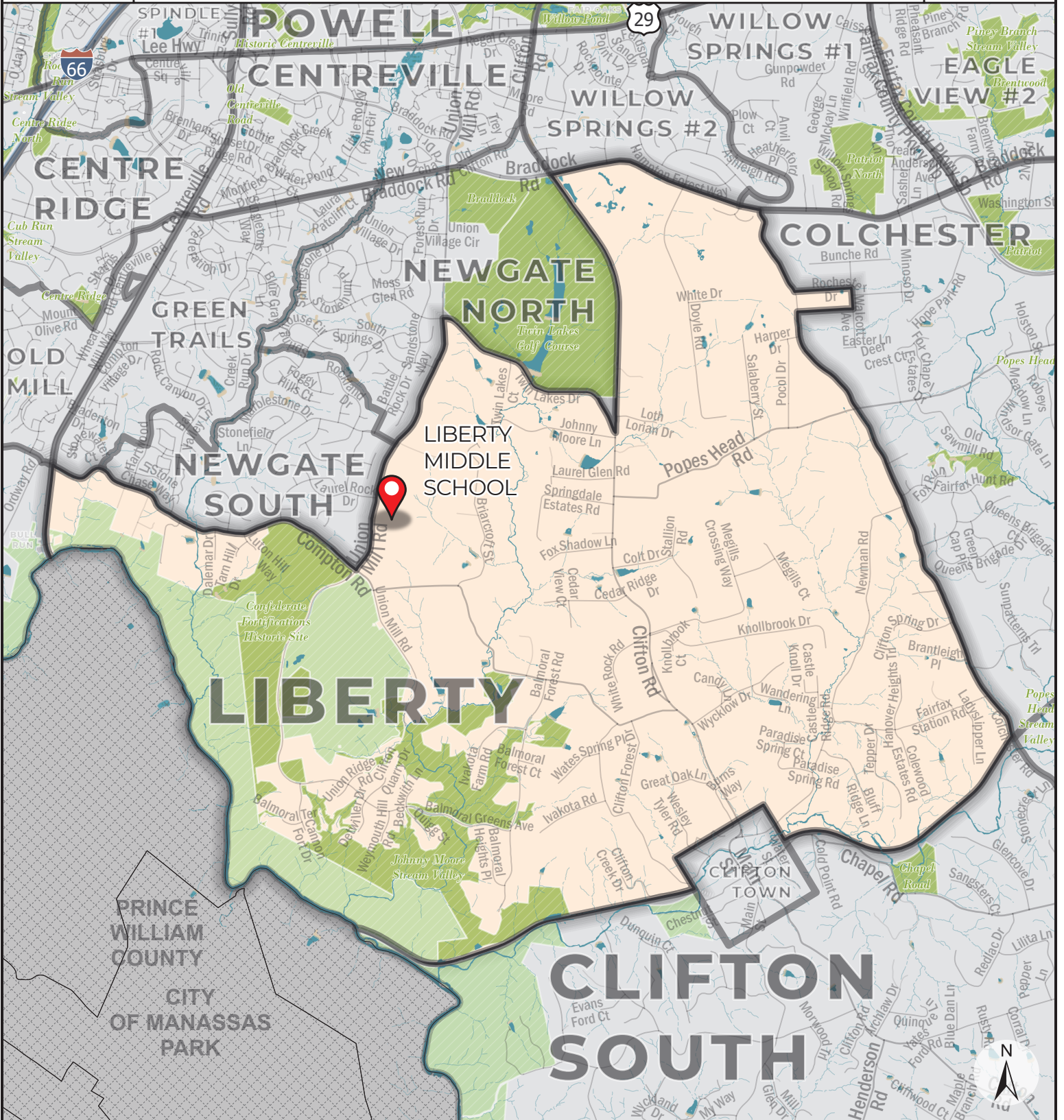
Beginning at the intersection of Clifton Road and Braddock Road, thence with Braddock Road in a westerly direction to its intersection with Colchester Road, thence with Colchester Road in a southerly direction to its intersection with Rochester Drive, thence with Rochester Drive in a westerly direction to its intersection with Walcott Avenue, thence with Walcott Avenue in a southerly direction to its intersection with White Drive, thence with White Drive in an easterly direction to its intersection with Colchester Road, thence with Colchester Road in a southerly direction to its intersection with the Northern Suffolk Railroad, thence with the Northern Suffolk Railroad in a westerly direction, around the Town of Clifton corporate boundary, to its intersection with Bull Run (stream), thence with Bull Run (stream) in a northerly direction to its intersection with Centerville Road, thence with Centerville Road in a northerly direction to its intersection with Compton Road, thence with Compton Road in an easterly direction to its intersection with Union Mill Road, thence with Union Mill Road in a northerly direction to its intersection with Twin Lakes Drive, thence with Twin Lakes Drive in an easterly direction to its intersection with Clifton Road, thence with Clifton Road in a northerly direction to its intersection with Braddock Road, point of beginning.

POLLING PLACE: Liberty Middle School
6801 Union Mill Rd, Clifton

NOTES: Established March 2022





Commonwealth of Virginia
County of Fairfax
 Springfield District



Precinct: **859 LIBERTY**
 Polling Place: **LIBERTY MIDDLE SCHOOL**

February 2022

-  Fairfax County Voting Precincts
-  Featured Polling Place



Commonwealth of Virginia
COUNTY OF FAIRFAX
SPRINGFIELD District

PRECINCT: **860 SANDY RUN**

CONGRESSIONAL DISTRICT: **10**

VIRGINIA SENATORIAL DISTRICT: **33**

HOUSE OF DELEGATES DISTRICT: **15**

DESCRIPTION:

Beginning at the intersection of Wolf Run Shoals Road and Clifton Road, thence with Clifton Road in a northeasterly direction to its intersection with Ox Road (Route 123), thence with Ox Road in a southeasterly direction to its intersection with Henderson Road, thence with Henderson Road in a westerly direction to its intersection with Manor House Drive, thence with Manor House Drive in a southeasterly direction to its intersection with Sandy Run Creek, thence with meanders with Sandy Run Creek in a southwesterly direction following the Census Block lines 1001,1003, 1004, 1009,1010, 1011, and 1012 to its intersection with Thomlar Drive, thence with Thomlar Drive in a southwesterly direction, then northwesterly direction (name change) to September Lane to its intersection with Crestridge Road, thence with Crestridge Road in a southwesterly direction to its intersection with Rover Stephens Drive, thence with Rover Stephens Drive to its intersection with a stream and Census block line 1023, thence in meander of stream in a northwesterly direction with its intersection of Census Block line 1021 with a generally northly, westerly, northly direction to its intersection with Lawter La, thence with Lawter La in a northwesterly direction to its intersection with Wolf Run Shoals Road, thence with Wolf Run Shoals Road in a southerly direction to its intersection with Fairfax County /Prince William County Line (Occoquan River), thence Fairfax County /Prince William County Line (Occoquan River) with meanders of (Occoquan River) in a southwesterly, then northwesterly direction to its intersection with Wolf Run (stream), thence with the meanders of the stream in northwesterly direction to its intersection with Henderson Road, thence with Henderson Road in a northwesterly direction to its intersection with Wolf Run Shoals Road, thence with Wolf Run Shoals Road in a northly direction to its intersection with Clifton Road, point of beginning.

POLLING PLACE: Christ Church
7600 Ox Rd, Fairfax Station

NOTES: Established March 2022



Commonwealth of Virginia
County of Fairfax
Springfield District



Precinct: **860 SANDY RUN**
Polling Place: **CHRIST CHURCH**

February 2022

- Fairfax County Voting Precincts
- Featured Polling Place



Commonwealth of Virginia
COUNTY OF FAIRFAX
SPRINGFIELD District

PRECINCT: **861 BURKE #2**

CONGRESSIONAL DISTRICT: **11**

VIRGINIA SENATORIAL DISTRICT: **0**

HOUSE OF DELEGATES DISTRICT: **15**

DESCRIPTION:

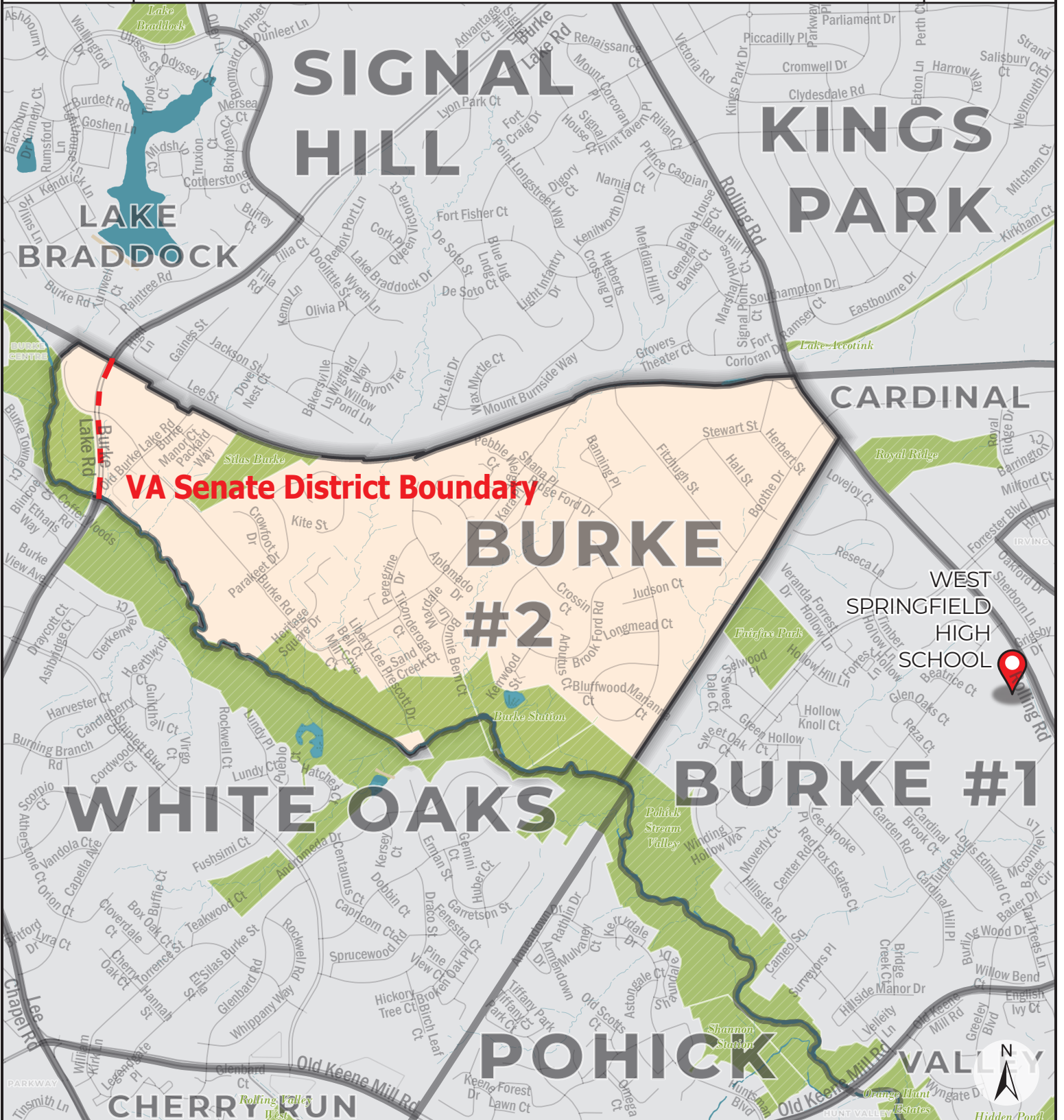
Beginning at the intersection of an unnamed stream on the northwest side of the Burke Village Center and the Norfolk Southern Railroad, thence with the Norfolk Southern Railroad in an easterly direction to its intersection with Rolling Road, thence with Rolling Road in a southeasterly direction to its intersection with the Virginia Power Easement, thence with the Virginia Power Easement in a southwesterly direction to its intersection with Pohick Creek, thence with Pohick Creek in a northwesterly direction with its meanders into an unnamed stream on the northwest side of Burke Village Center to its intersection with the Norfolk Southern Railroad, point of beginning.

POLLING PLACE: West Springfield High School
6100 Rolling Rd, Springfield

NOTES: Established March 2022



Commonwealth of Virginia
County of Fairfax
 Springfield District



Precinct: **861 BURKE #2**
 Polling Place: **WEST SPRINGFIELD HIGH SCHOOL**

February 2022



Commonwealth of Virginia
COUNTY OF FAIRFAX
SPRINGFIELD District

PRECINCT: **862 WILLOW SPRINGS #2**
CONGRESSIONAL DISTRICT: **10**
VIRGINIA SENATORIAL DISTRICT: **36**
HOUSE OF DELEGATES DISTRICT: **10**

DESCRIPTION:

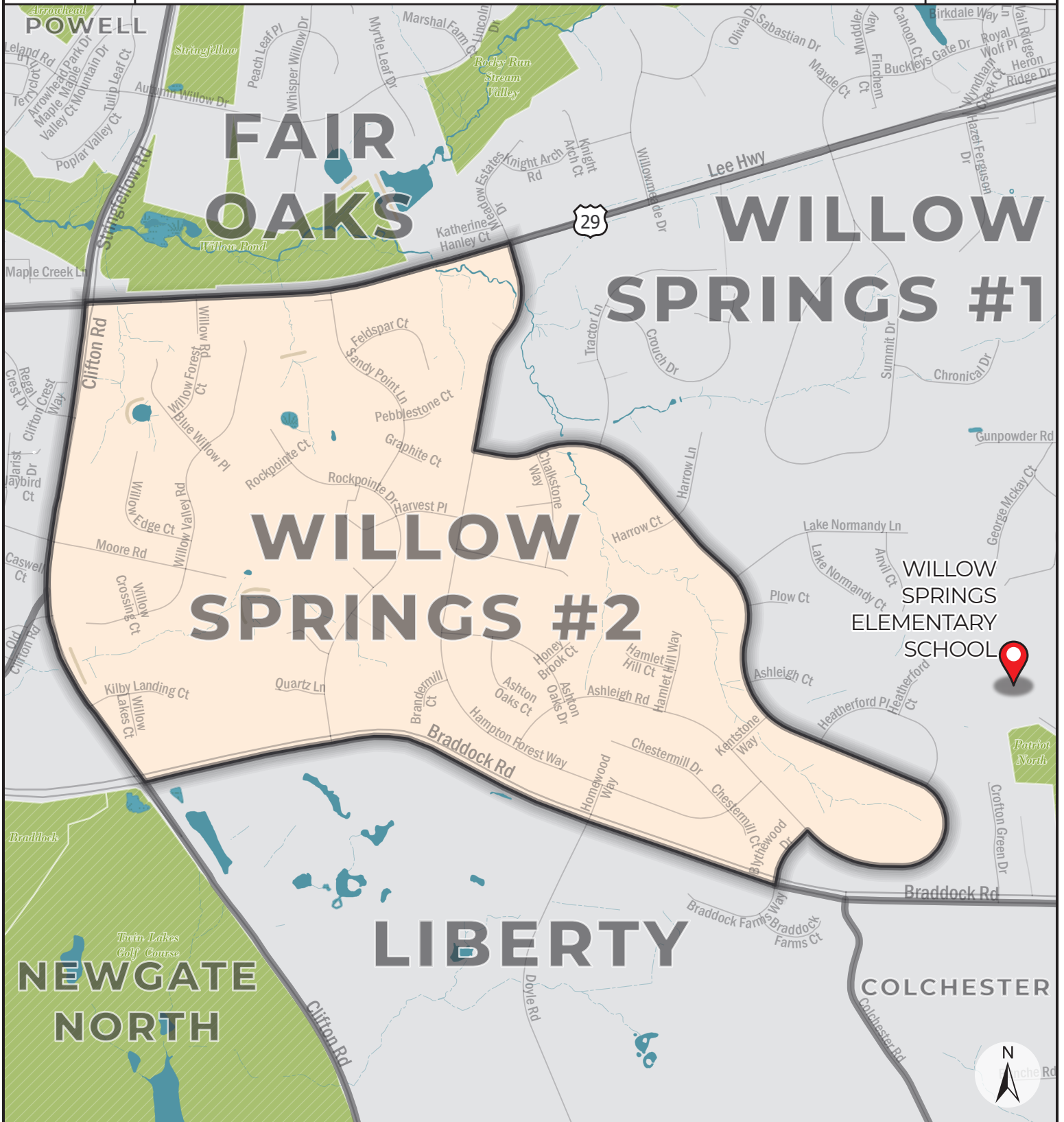
Beginning at the intersection of Clifton Road and Lee Highway (Route 29), thence with Lee Highway in a northeasterly direction to its intersection with Hampton Forest Way, thence with Hampton Forest Way, in a generally southwesterly direction to its intersection with Ashleigh Road, thence with Ashleigh Road in a southeasterly direction, then southwesterly direction to its intersection with Blythewood Drive , thence with Blythewood Drive in a southwesterly direction to its intersection with Braddock Road, thence with Braddock Road in a northwesterly direction to its intersection with Clifton Road, thence with Clifton Road in a northerly direction to its intersection with Lee Highway, point of beginning.

POLLING PLACE: Willow Springs Elementary School
5400 Willow Springs School Rd, Fairfax

NOTES: Established March 2022



Commonwealth of Virginia
County of Fairfax
 Springfield District



Precinct: **862 WILLOW SPRINGS #2**

February 2022

Polling Place: **WILLOW SPRINGS ELEMENTARY SCHOOL**

-  Fairfax County Voting Precincts
-  Featured Polling Place

