









DIFFICULT RUN STREAM VALLEY TRAIL

connects to the south under the Dulles Access and Toll Road. A fairly level asphalt trail runs from north of the Toll Road to Browns Mill Road with a stepping stone crossing of Difficult Run. The trail crosses Browns Mill Road and continues as a level stonedust trail for a short segment. The portion from the end of the stonedust trail to Route 7 is nearly level and natural surface.

At Carpers Farm Way, the trail crosses Route 7 at the traffic light. Colvin Run Mill Park to the west of the trail in this location has a parking lot and restrooms. The trail continues as a stone surface for approximately .7 miles to a fairweather crossing of Difficult Run. North of the stream the natural surface trail continues, then goes up a hill to cross the cul-de-sac of Brian Jac Lane and down the other side. This section of trail continues to a crosswalk at Leigh Mill Road and is approximately 3 miles in length from the Access Road to Leigh Mill Road.

LEGEND

-  Parkland
-  CCT
-  Bridge
-  Fair Weather Crossing
-  Traffic lights
-  Roads
-  Streams
-  Parking