

# Franconia Park Master Plan Revision



**PUBLIC COMMUNITY MEETING**

**November 12, 2014**



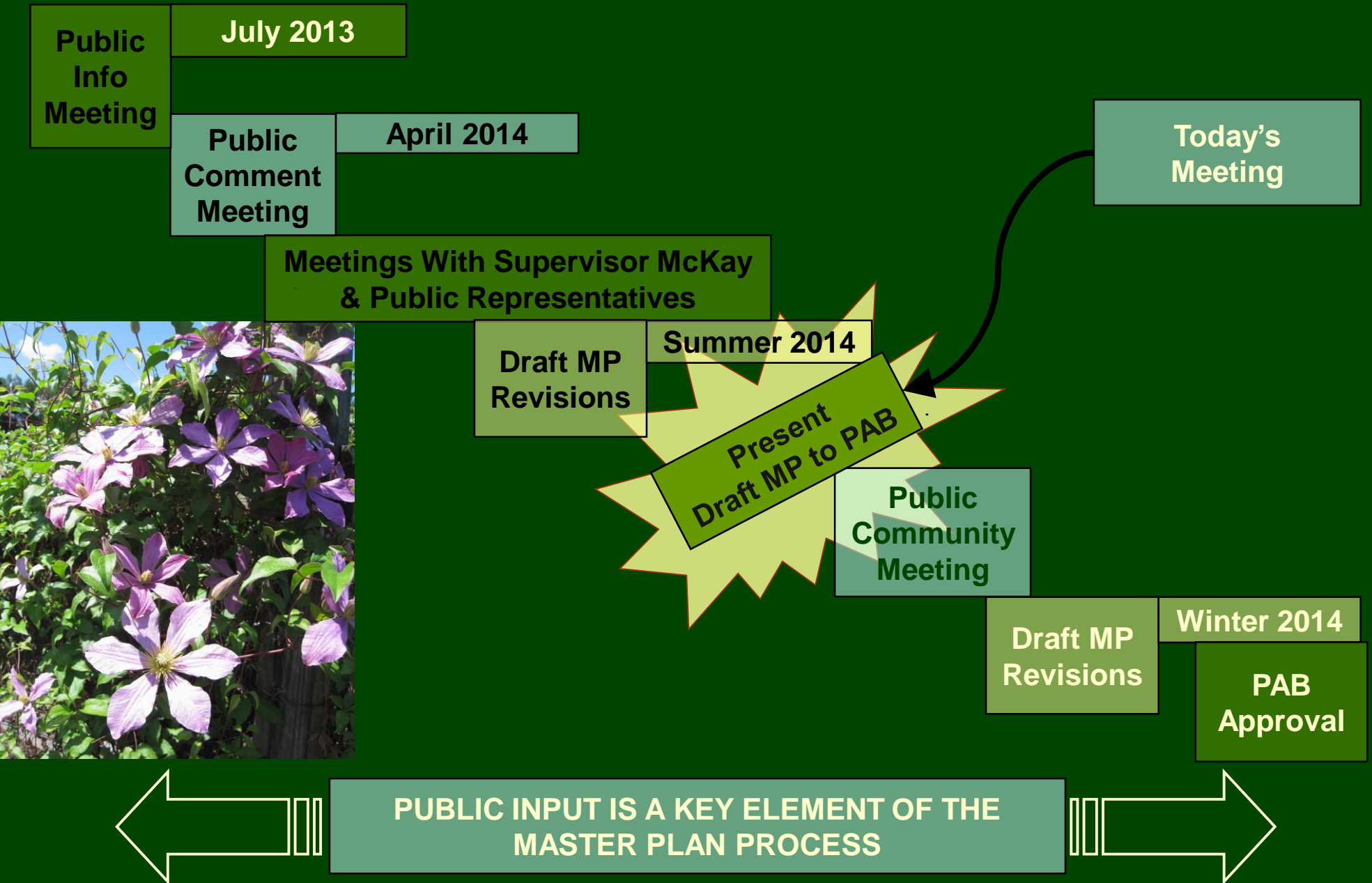
# Tonight's Agenda

**Remarks:** Supervisor McKay, Lee District  
Ed Batten, Park Authority Board Member,  
Lee District

**Presentation:** Andy Galusha, Project Manager,  
Park Planning Branch, FCPA



# Park Master Plan Time Line



# Address in the Master Plan Revision

-  **Park and Recreation Needs**
-  **Expand Existing Features**
  -  **Field Capacity**
  -  **Garden Plots**
  -  **Nursery**
-  **Parking & Circulation**
-  **Protect Natural Areas**
-  **Permanent Restroom**
-  **Support Facilities**
-  **Add New Facilities**
  -  **Dog Park**
  -  **Playground**
  -  **Trails**
-  **Connectivity**





# Master Planned - Unbuilt Facilities

- Additional Parking
- Tennis Courts
- Tennis Practice Courts
- Archery
- Concession Building
- Shuffleboard
- Horseshoes
- Multiuse Courts
- Tot Lot & Playground
- Picnic Area
- Sled Run
- Lighted Diamond Fields
- Overlay Rectangle
- Loop Trail
















# What Will Be Removed from 1974 Plan

- Tennis Courts
- Tennis Practice Courts
- Concession Building
- Shuffleboard
- Horseshoes
- Multiuse Courts
- Diamond Fields
- Overlay Rectangle





# Conceptual Development Plan – April

-  Diamond Fields
-  Rectangle Field
-  Open Play Area
-  Playground
-  Picnic Area
-  Fitness Stations
-  Off Leash Dog Area
-  Skate Spot
-  Expanded Parking
-  Vendor Pad
-  Trail Between Features





# Conceptual Development Plan – April Vs November

- 🛡️ Diamond Fields
- 🛡️ Open Play Area
- 🛡️ Rectangle Field
- 🛡️ Playground
- 🛡️ Picnic Area
- 🛡️ Fitness Stations
- 🛡️ Off Leash Dog Area
- 🛡️ Skate Spot
- 🛡️ Expanded Parking
- 🛡️ Expand Rectangle Fields
- 🛡️ Vendor Pad
- 🛡️ Trail Between Features















# Conceptual Development Plan – Unchanged

- Resource Protection
- Flex Program Space
- Garden Plots
- Plant Nursery
- Sledding Hill
- Pedestrian Entrance
- Vehicular Entrances
- Overlook
- Loop Trail





# Conceptual Development Plan – Unchanged

-  Resource Protection
-  Flex Program Space
-  Garden Plots
-  Plant Nursery
-  Sledding Hill
-  Pedestrian Entrance
-  Vehicular Entrances
-  Overlook
-  Loop Trail
-  Revegetation





# Pedestrian Connectivity to Nearby Parks

- 🛡️ Franconia
- 🛡️ Monticello Woods
- 🛡️ Trailside
- 🛡️ Trail





# Next Steps in Planning Process

**Revise Plan if Needed**

**Present to Park Authority Board For Action - Winter**

