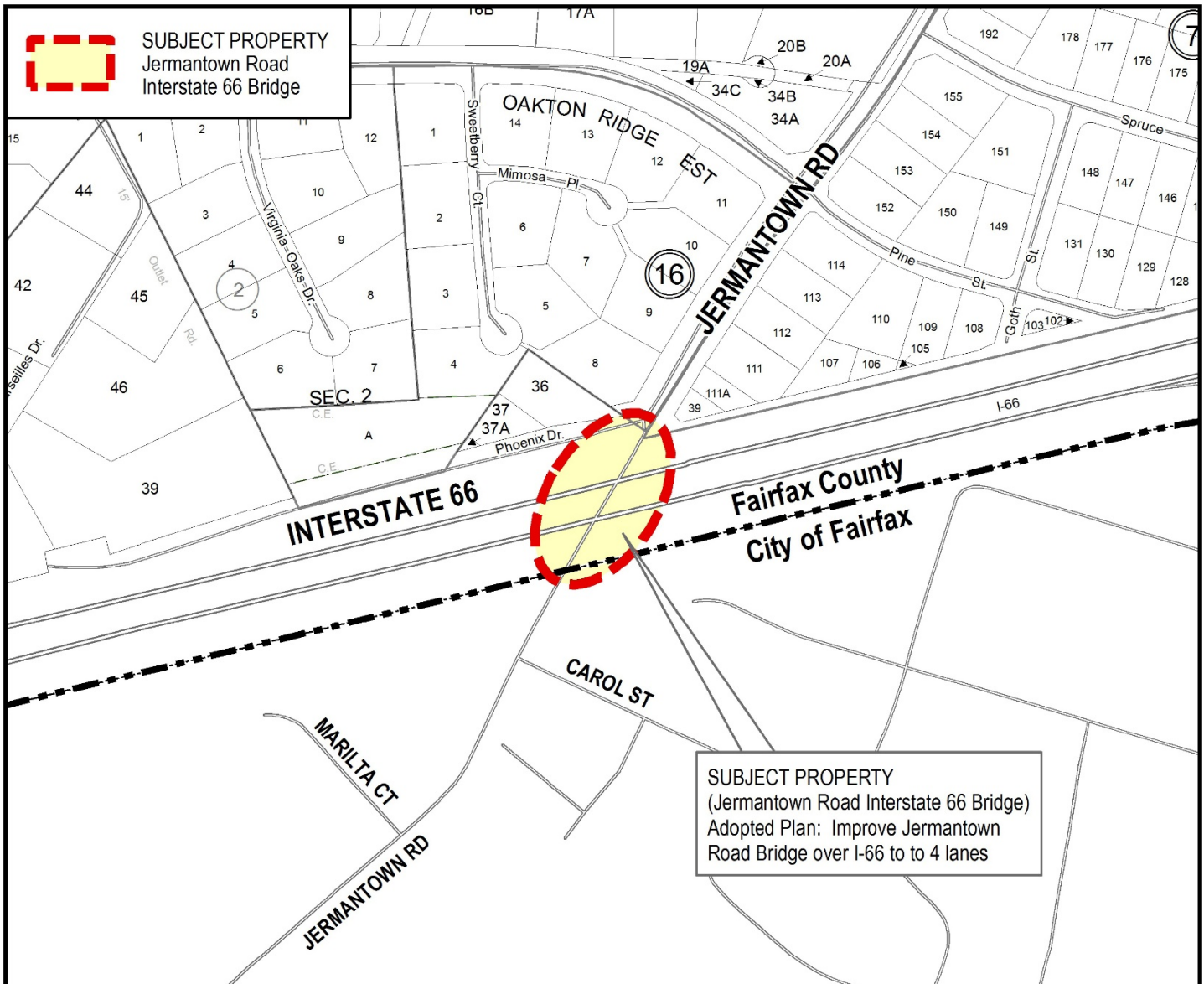


FOR ADDITIONAL INFORMATION CALL (703) 324-1380



PREPARED BY THE DEPARTMENT OF PLANNING AND ZONING USING FAIRFAX COUNTY GIS
PARCEL INFORMATION CURRENT TO DECEMBER 2016
G:\projects\ocp\pd\OTPA GRAPHICS - Jermantown Road I-66 Bridge



AMENDMENT TO THE COMPREHENSIVE PLAN (2013 EDITION)

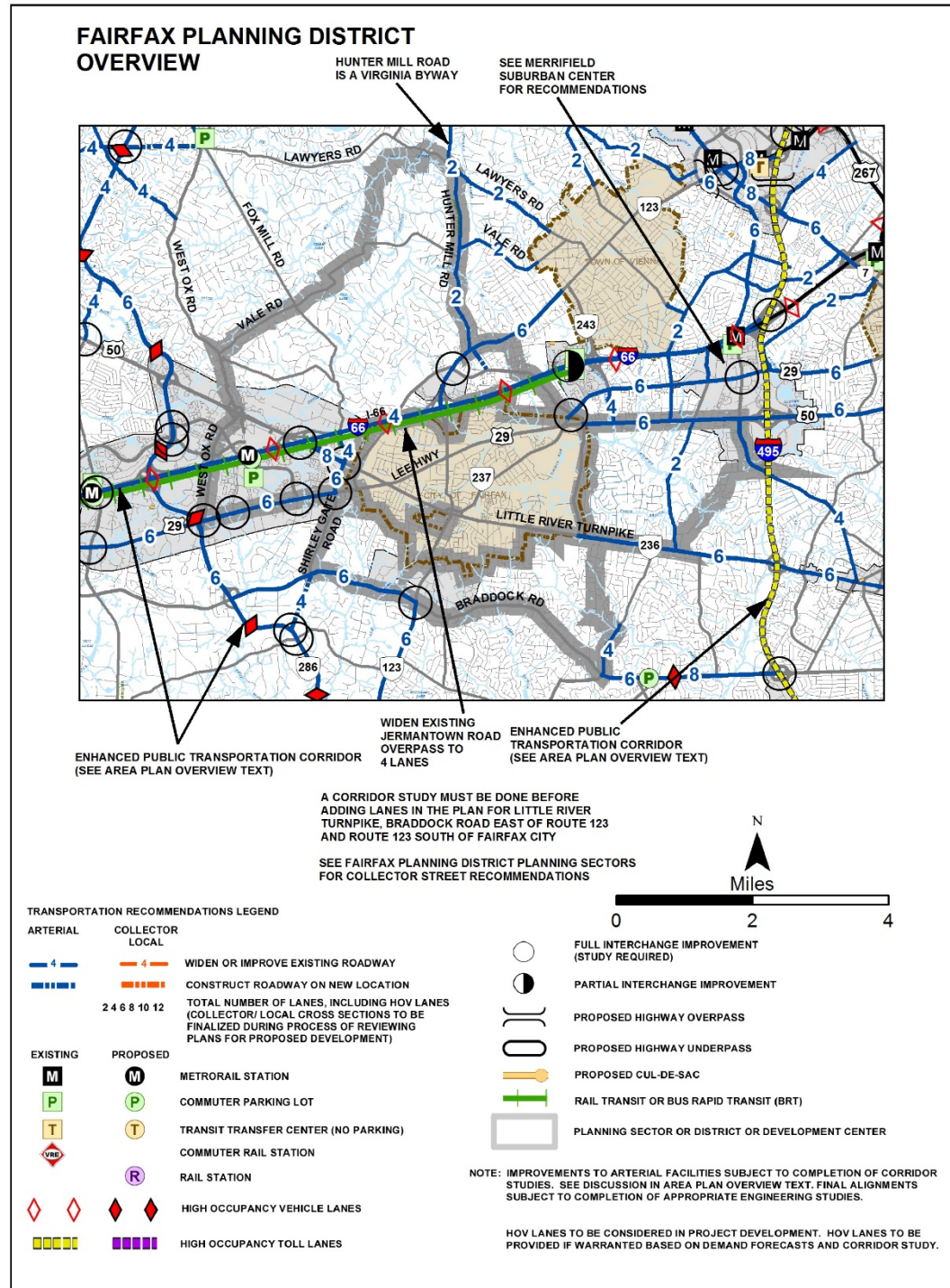
The following changes to the Comprehensive Plan have been adopted by the Board of Supervisors.

MODIFY

FIGURES: Modify the following figures in the Comprehensive Plan to show a four-lane
Jermantown Road bridge over I-66.

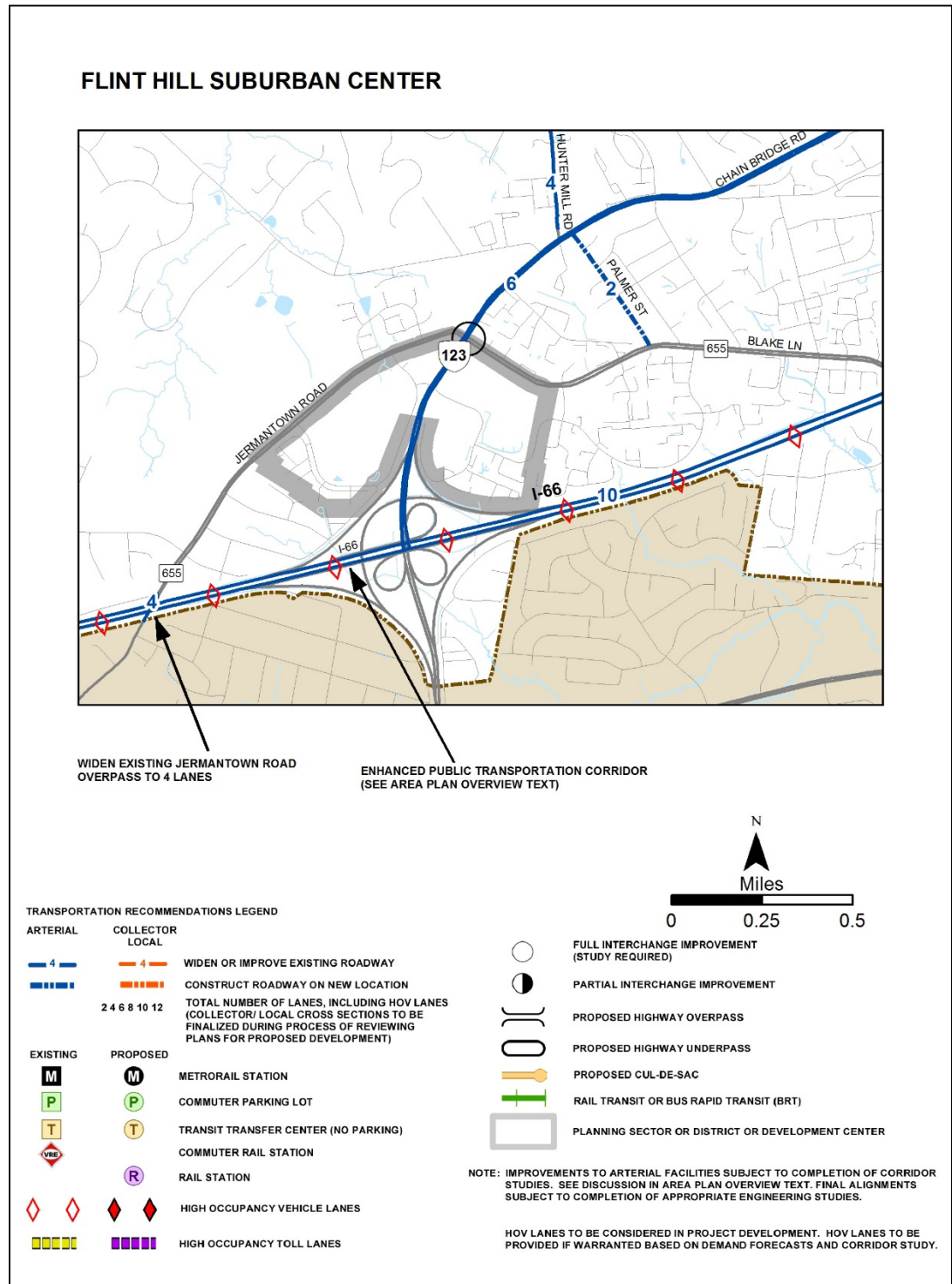
**MODIFY
FIGURE:**

Fairfax County Comprehensive Plan, 2013 Edition, Area II, Fairfax Planning District, as amended through 9-20-2016, Overview, Figure 2, "Countywide Transportation Recommendations," page 5:



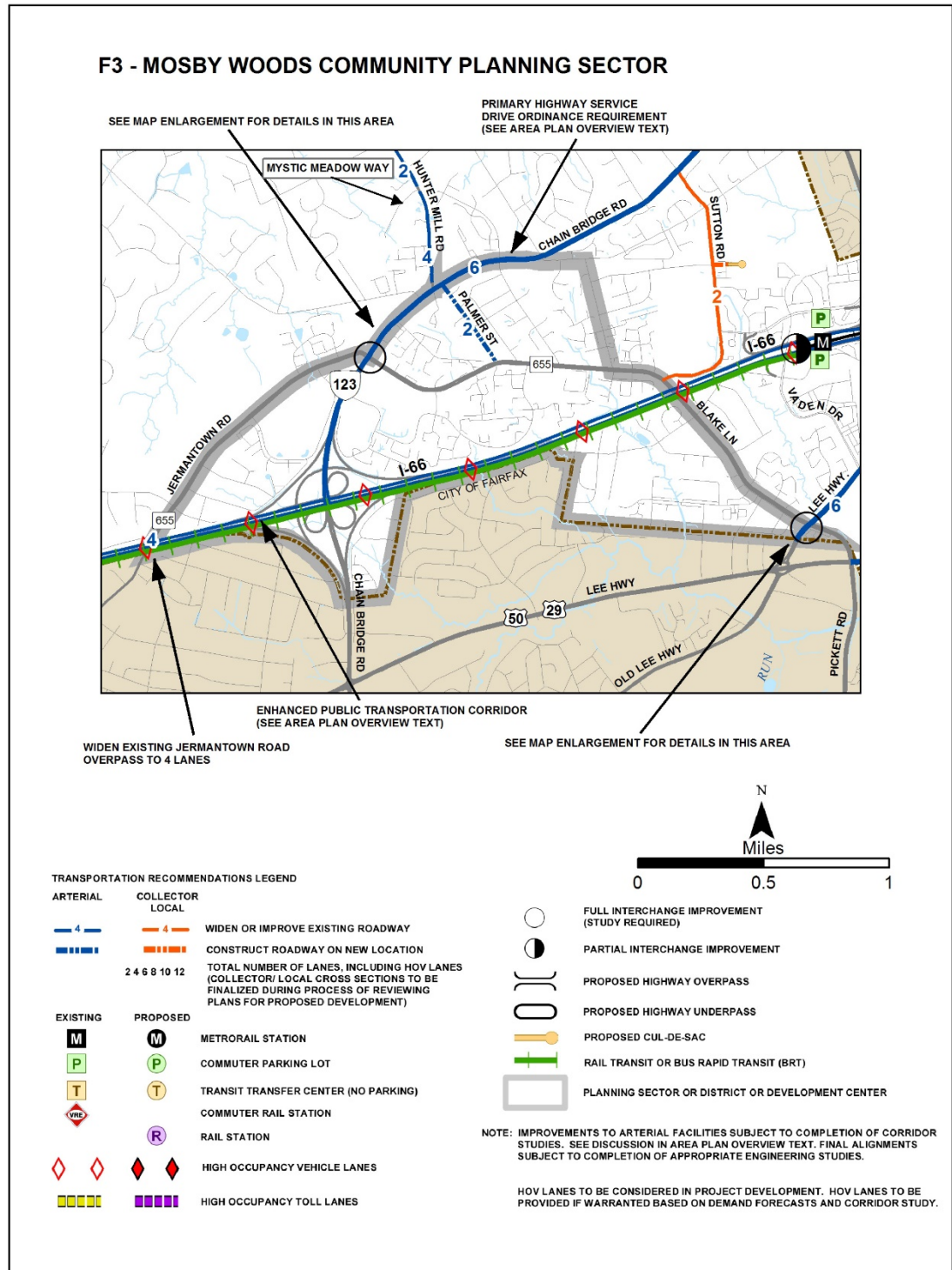
**MODIFY
FIGURE:**

Fairfax County Comprehensive Plan, 2013 Edition, Area II, Fairfax Planning District, as amended through 9-20-2016, Flint Hill Suburban Center, Figure 9, "Transportation Recommendations, Flint Hill Suburban Center, F3, F4 Community Planning Sectors" page 24:



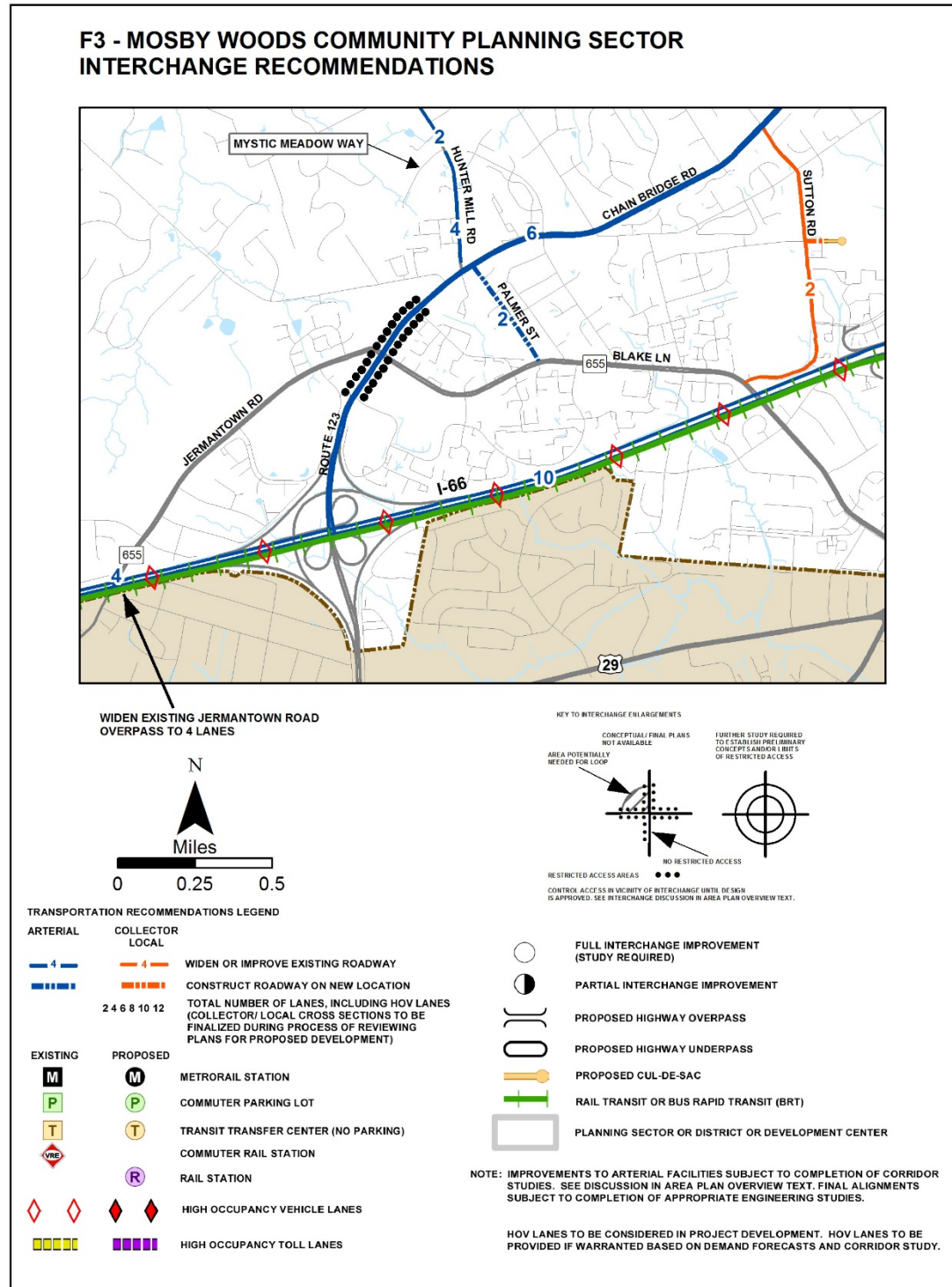
**MODIFY
FIGURE:**

Fairfax County Comprehensive Plan, 2013 Edition, Area II, Fairfax Planning District, as amended through 9-20-2016, F3 – Mosby Woods Community Planning Sector, Figure 18, “Transportation Recommendations,” page 45:



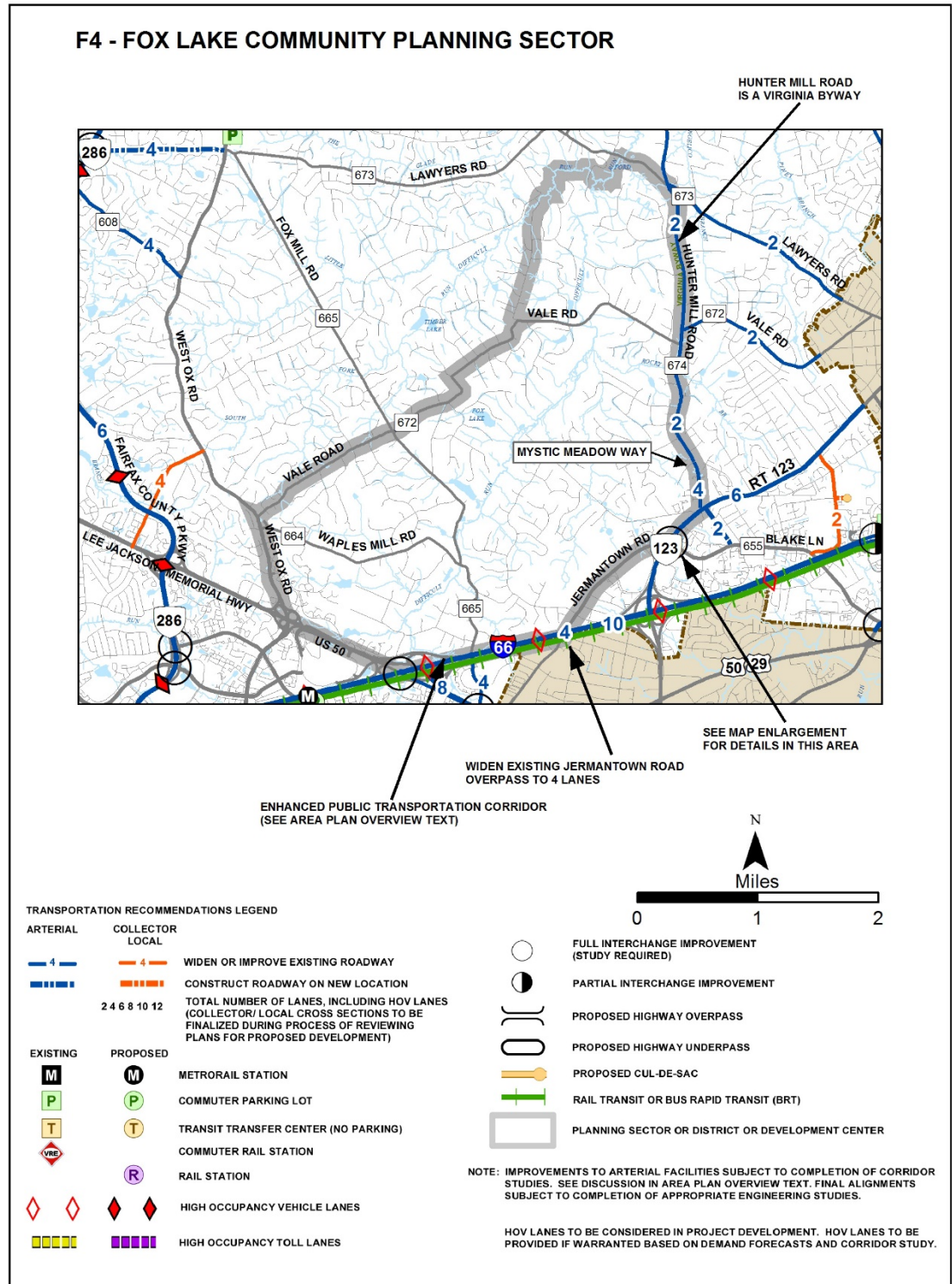
**MODIFY
FIGURE:**

Fairfax County Comprehensive Plan, 2013 Edition, Area II, Fairfax Planning District, as amended through 9-20-2016, F3 – Mosby Woods Community Planning Sector, Figure 20, “Interchange Recommendations, F3, F4 Community Planning Sectors” page 47:



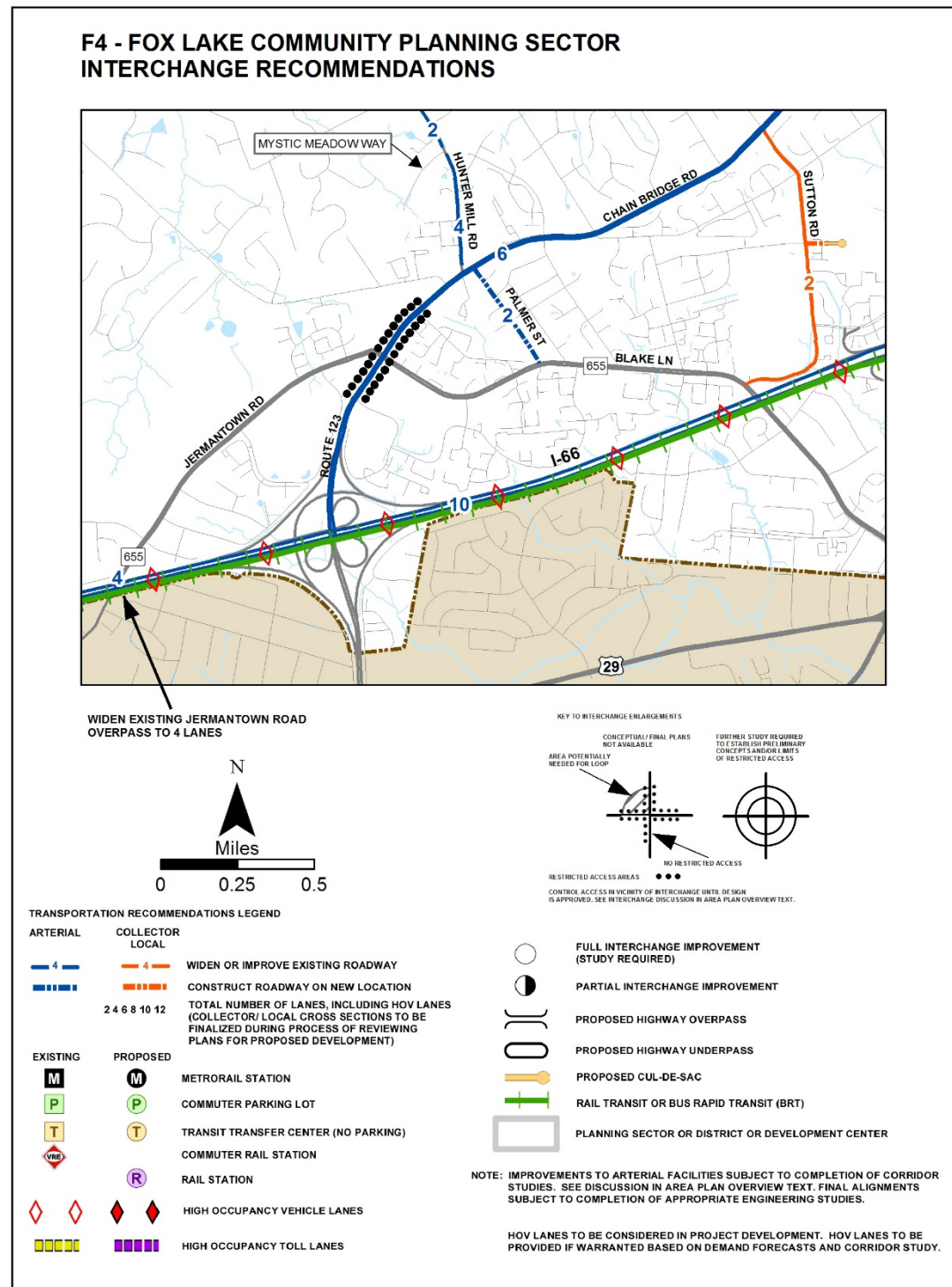
**MODIFY
FIGURE:**

Fairfax County Comprehensive Plan, 2013 Edition, Area II, Fairfax Planning District, as amended through 9-20-2016, F4 – Fox Lake Community Planning Sector, Figure 23, “Transportation Recommendations,” page 55:



**MODIFY
FIGURE:**

Fairfax County Comprehensive Plan, 2013 Edition, Area II, Fairfax Planning District, as amended through 9-20-2016, F4 – Fox Lake Community Planning Sector, Figure 24, “Interchange Recommendations, F3, F4 Community Planning Sectors,” page 56:



COMPREHENSIVE LAND USE PLAN MAP:

The transportation recommendations on the Comprehensive Land Use Plan Map will be modified to reflect a four-lane improvement of the Jermantown Road Bridge over I-66.

TRANSPORTATION PLAN MAP:

The Countywide Transportation Plan Map will be modified to reflect a four-lane improvement of the Jermantown Road Bridge over I-66.