

AN AMENDMENT TO

THE COMPREHENSIVE PLAN FOR FAIRFAX COUNTY, VIRGINIA 2013 EDITION

GENERAL LOCATION: Leland Road Extension, located west of the road's terminus at Pickwick Road.

PLANNING AREA AND DISTRICT:
Area III, Bull Run Planning District

SUB-DISTRICT DESIGNATION: Centreville Area and Suburban Center, Centreville Historic Overlay District

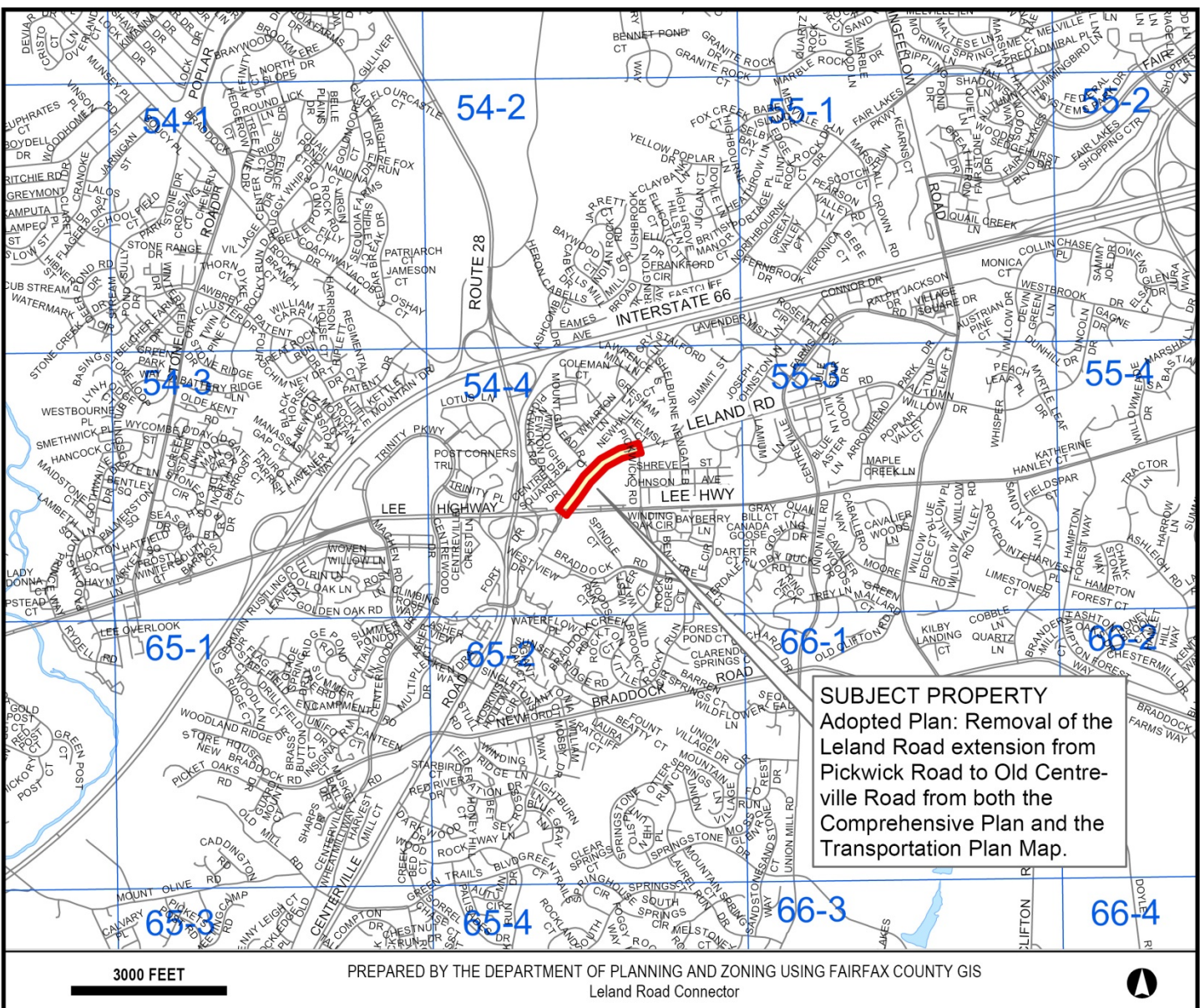
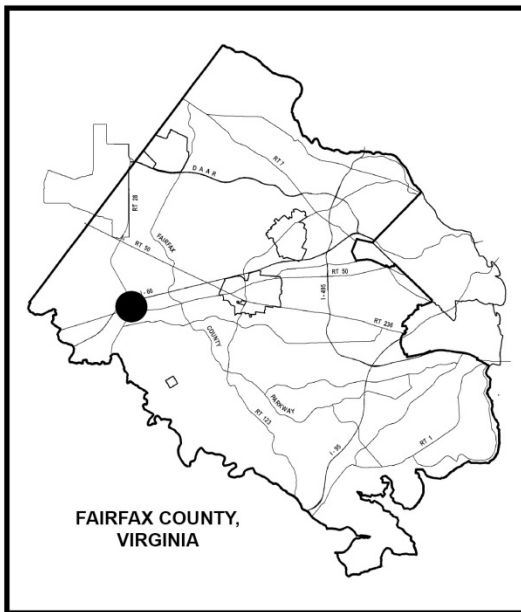
PARCEL LOCATION: Tax Map 54-4

SUPERVISOR DISTRICT: Sully

ADOPTED: November 17, 2015

ITEM NO. S13-CW-T1

FOR ADDITIONAL INFORMATION CALL (703) 324-1380

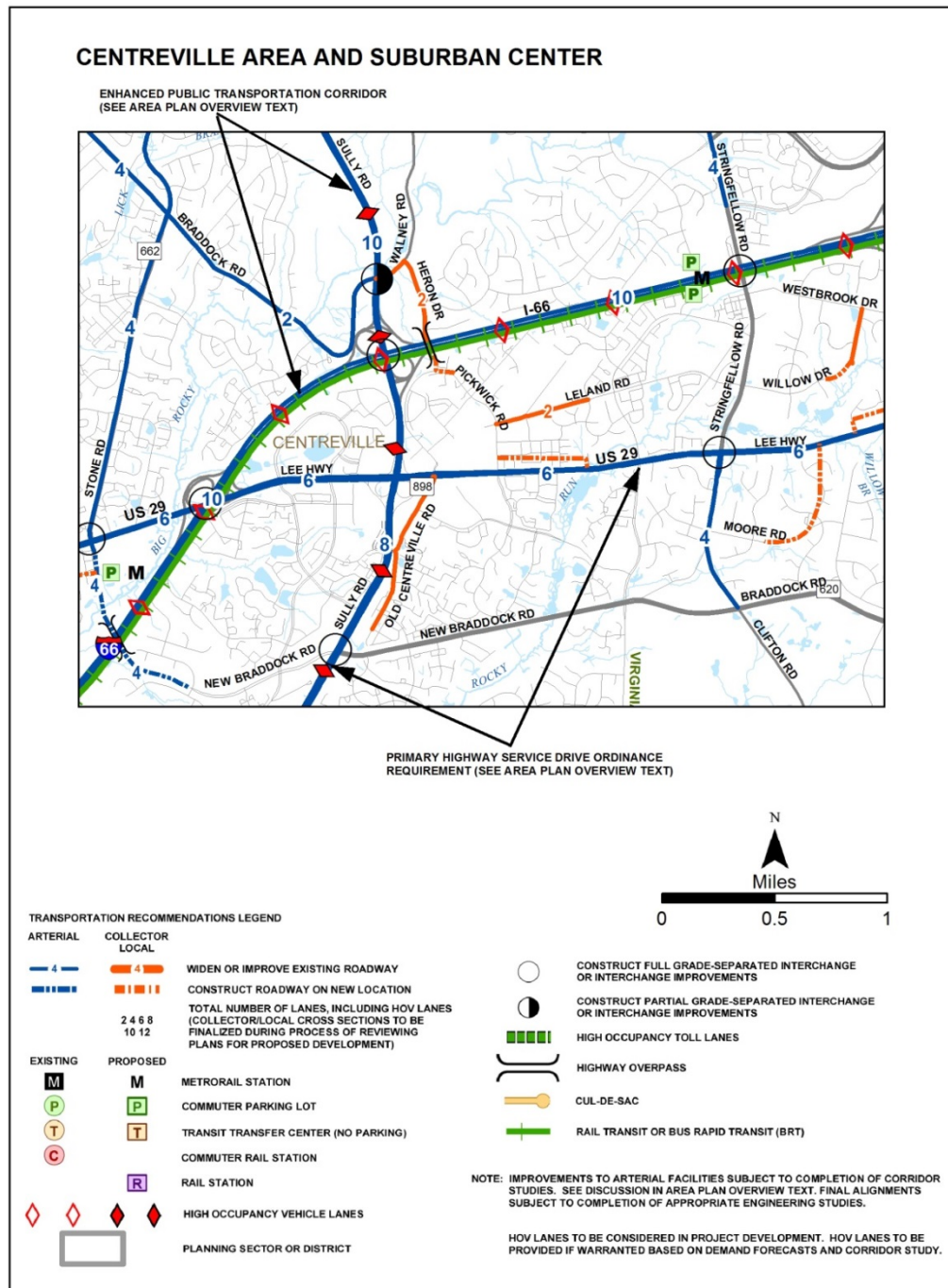


AMENDMENT TO THE COMPREHENSIVE PLAN (2013 EDITION)

The following changes to the Comprehensive Plan have been adopted by the Board of Supervisors.

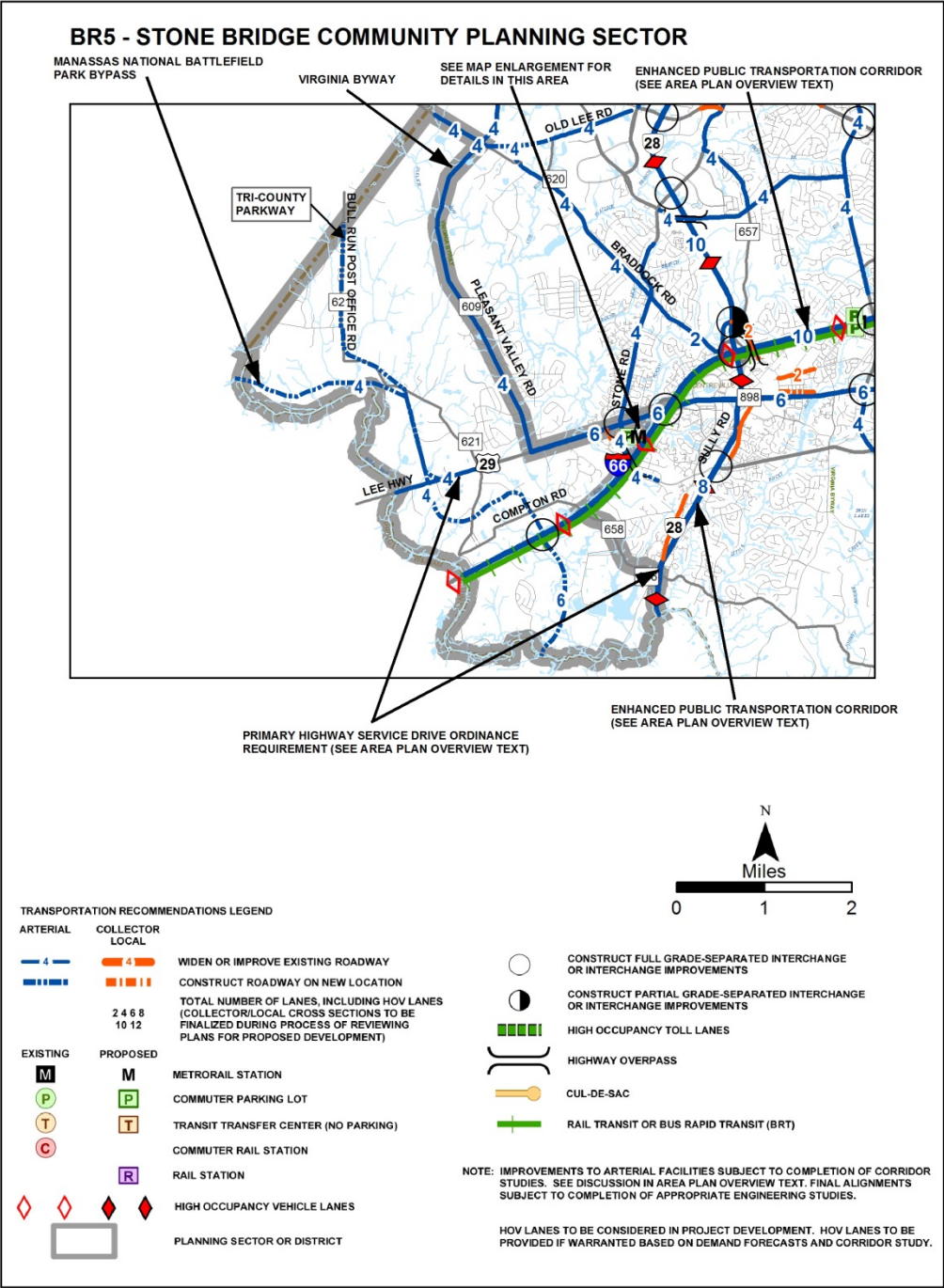
**MODIFY
FIGURE:**

Fairfax County Comprehensive Plan, 2013 Edition, Area III, Bull Run Planning District, amended through 10-20-2015; Figure 12, "Transportation Recommendations, Centreville Area and Suburban Center;" page 41, to remove the extension of Leland Road from Pickwick Road to Old Centreville Road.



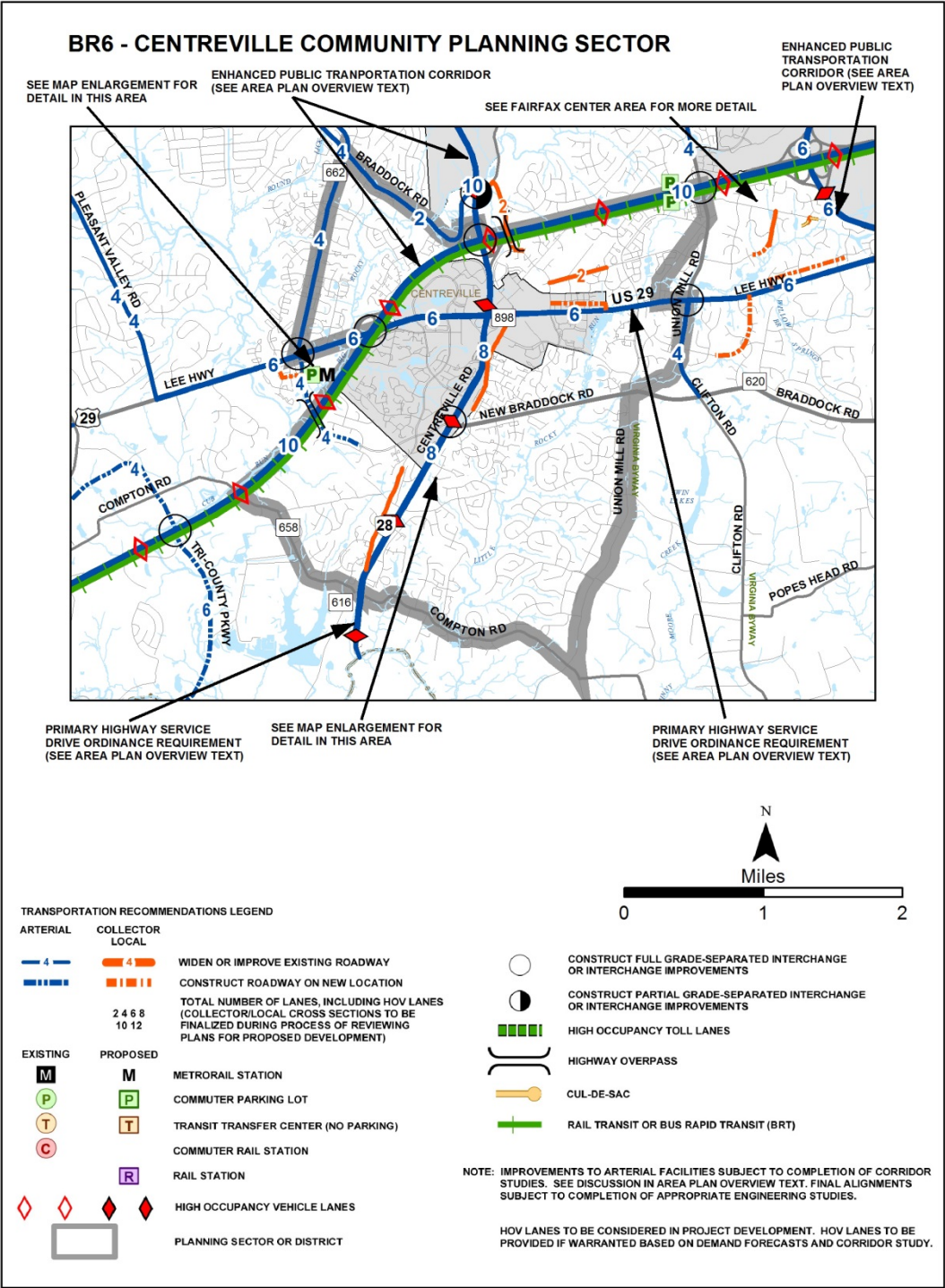
**MODIFY
FIGURE:**

Fairfax County Comprehensive Plan, 2013 Edition, Area III, Bull Run Planning District, amended through 10-20-2015; BR5-Stone Bridge Community Planning Sector, Figure 28, “Transportation Recommendations,” page 72, to remove the extension of Leland Road from Pickwick Road to Old Centreville Road.



**MODIFY
FIGURE:**

Fairfax County Comprehensive Plan, 2013 Edition, Area III, Bull Run Planning District, amended through 10-20-2015; BR6-Centreville Community Planning Sector, Figure 32, “Transportation Recommendations,” page 81, to remove the extension of Leland Road from Pickwick Road to Old Centreville Road.



**COMPREHENSIVE LAND USE PLAN
MAP AND THE TRANSPORTATION**

PLAN MAP: The Comprehensive Land Use Plan Map and the Transportation Plan Map will be modified to delete the Leland Road Extension.