











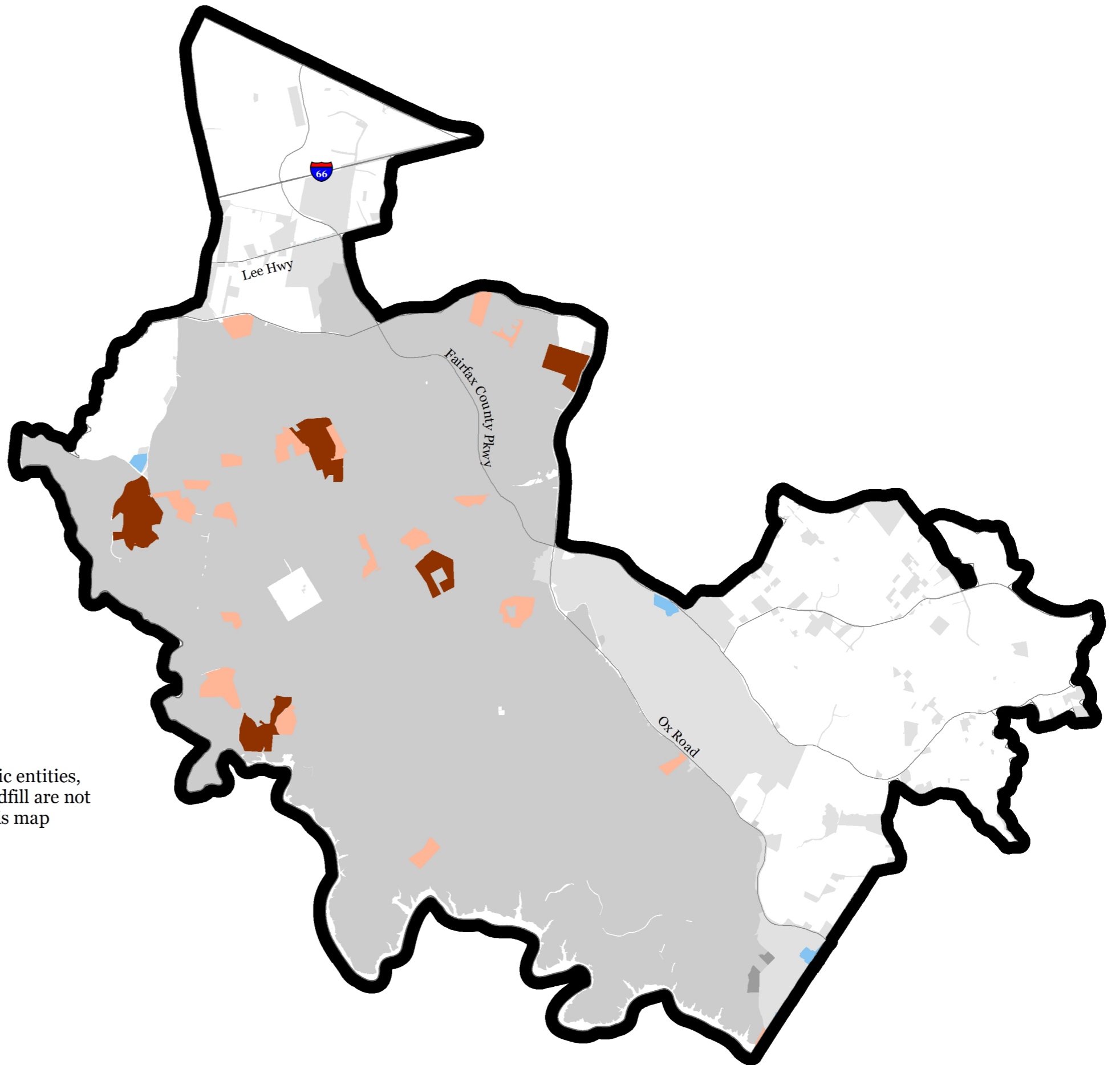
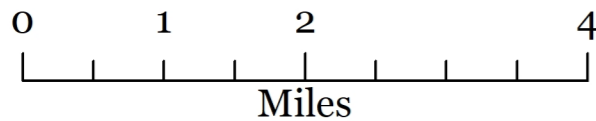
Springfield Supervisor District

Private R-1, R-E & R-C Parcels Over 20 & 80 Acres



-  Supervisor District
-  R-E Parcels Over 80 Acres
-  R-E Parcels 20 up to 80 Acres
-  R-E Zoning Districts
-  R-C Parcels Over 80 Acres
-  R-C Parcels 20 up to 80 Acres
-  R-C Zoning Districts
-  R-1 Parcels Over 80 Acres
-  R-1 Parcels 20 up to 80 Acres
-  R-1 Zoning Districts





Parcels owned by public entities,
utilities or used as a landfill are not
represented on this map



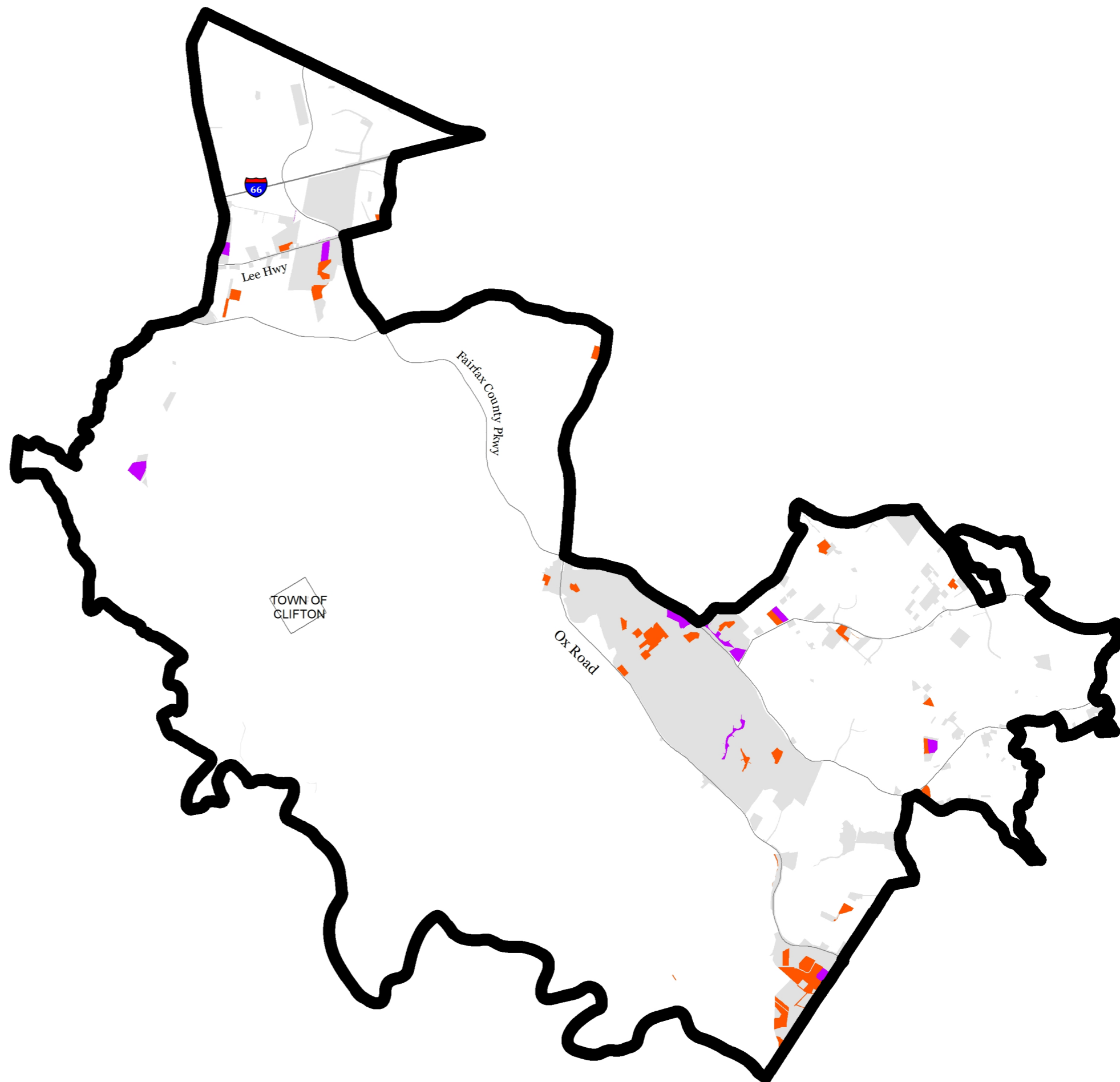
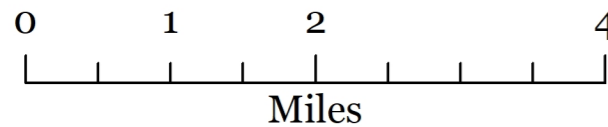
Springfield Supervisor District

Private R-1 Parcels Over 5 & 10 Acres



-  Supervisor District
-  R-1 Parcels Over 5 Acres
-  R-1 Parcels Over 10 Acres
-  R-1 Zoning Districts






Parcels owned by public entities or utilities are not represented on this map



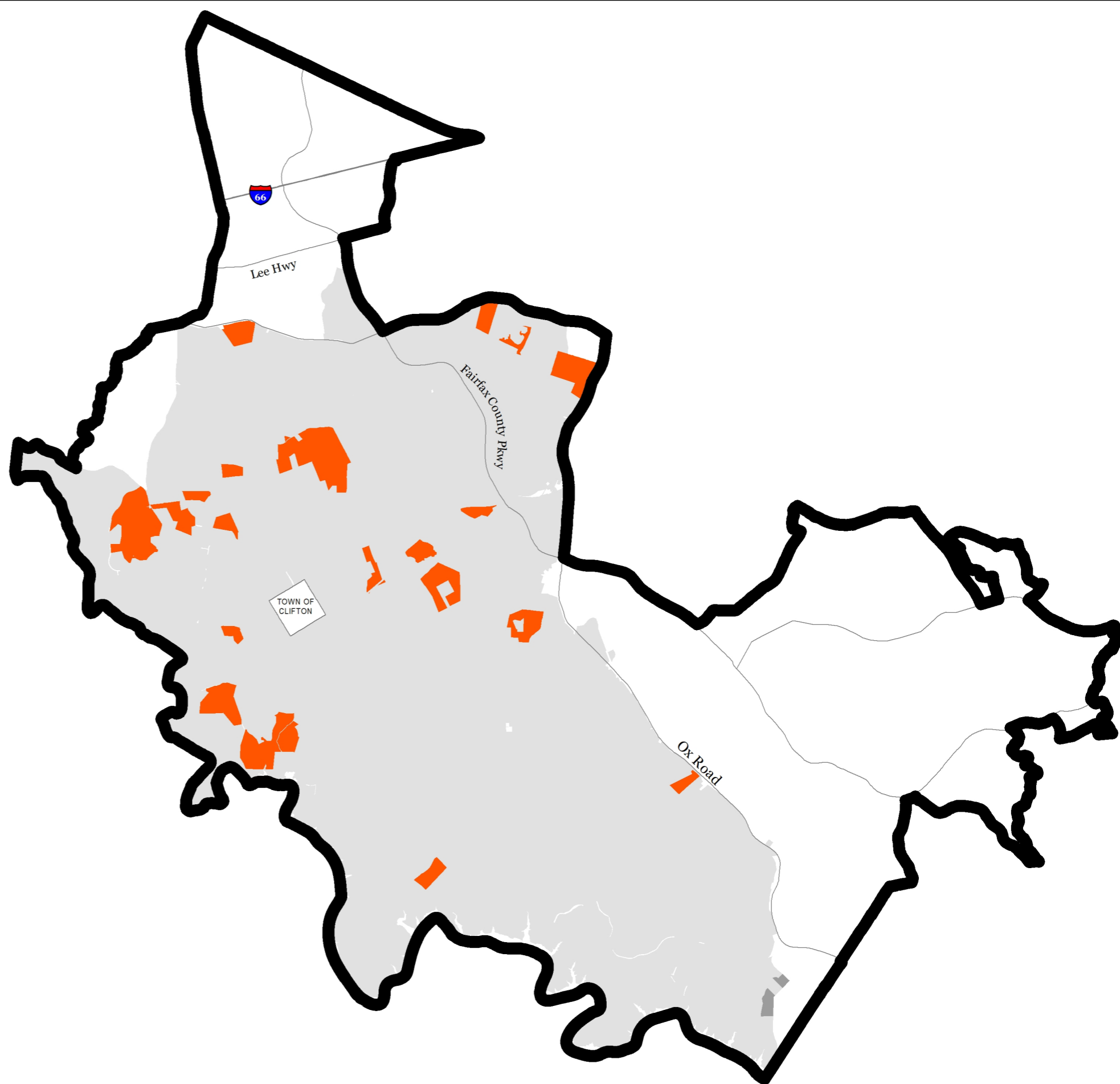
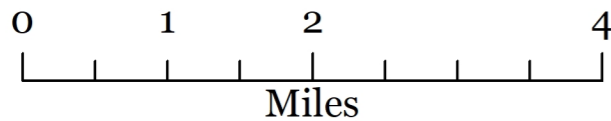
Springfield Supervisor District

Private R-E & R-C Parcels Over 20 Acres



-  Supervisor District
-  Parcels Over 20 Acres in R-E Zoning
-  R-E Zoning Districts
-  Parcels Over 20 Acres in R-C Zoning
-  R-C Zoning Districts



Parcels owned by public entities or utilities are not represented on this map



Springfield Supervisor District

Agricultural and Forestal Districts



-  Supervisor District
-  Agricultural and Forestal Districts

