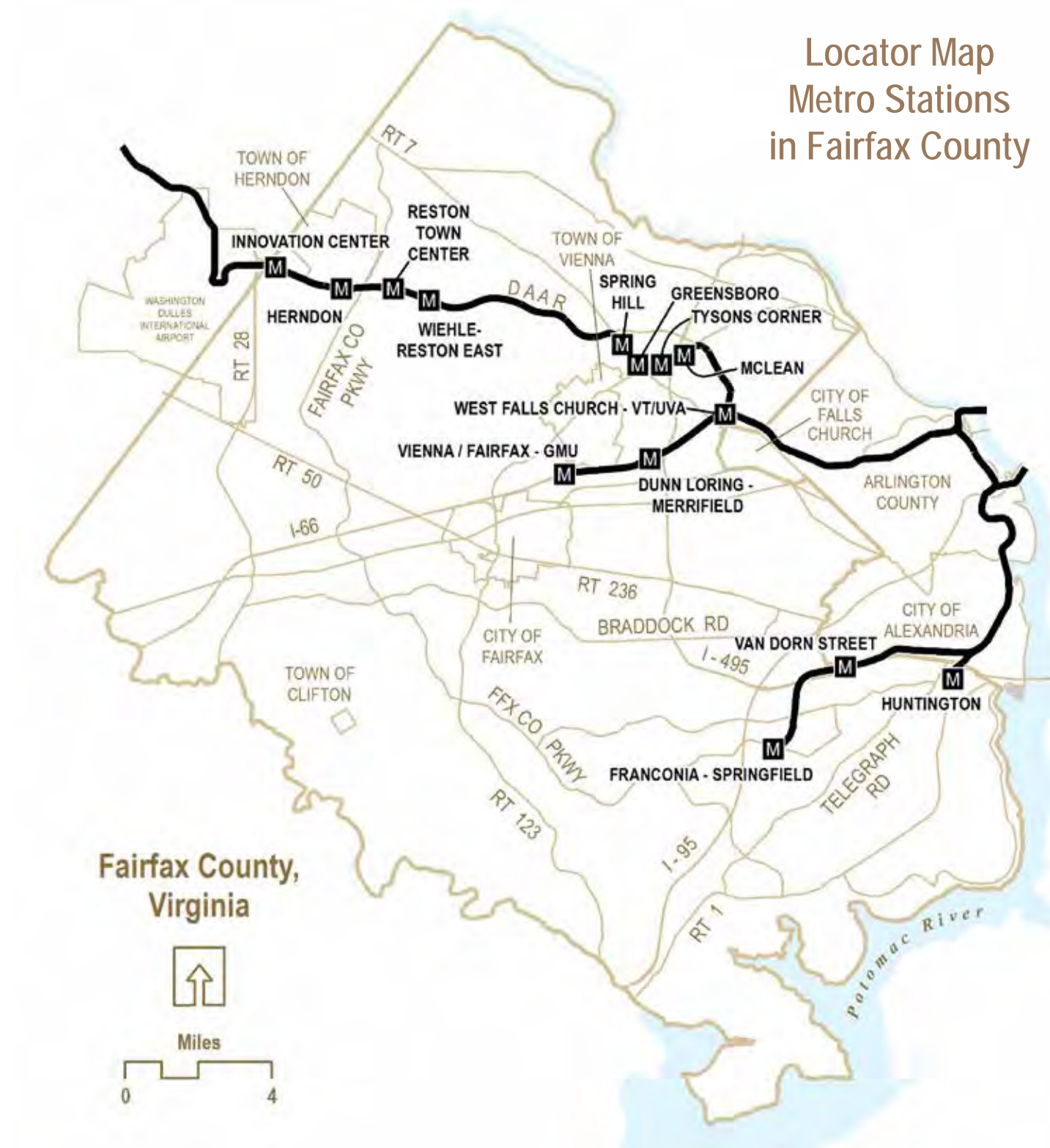


An Atlas of Transit Stations

in Fairfax County, Virginia

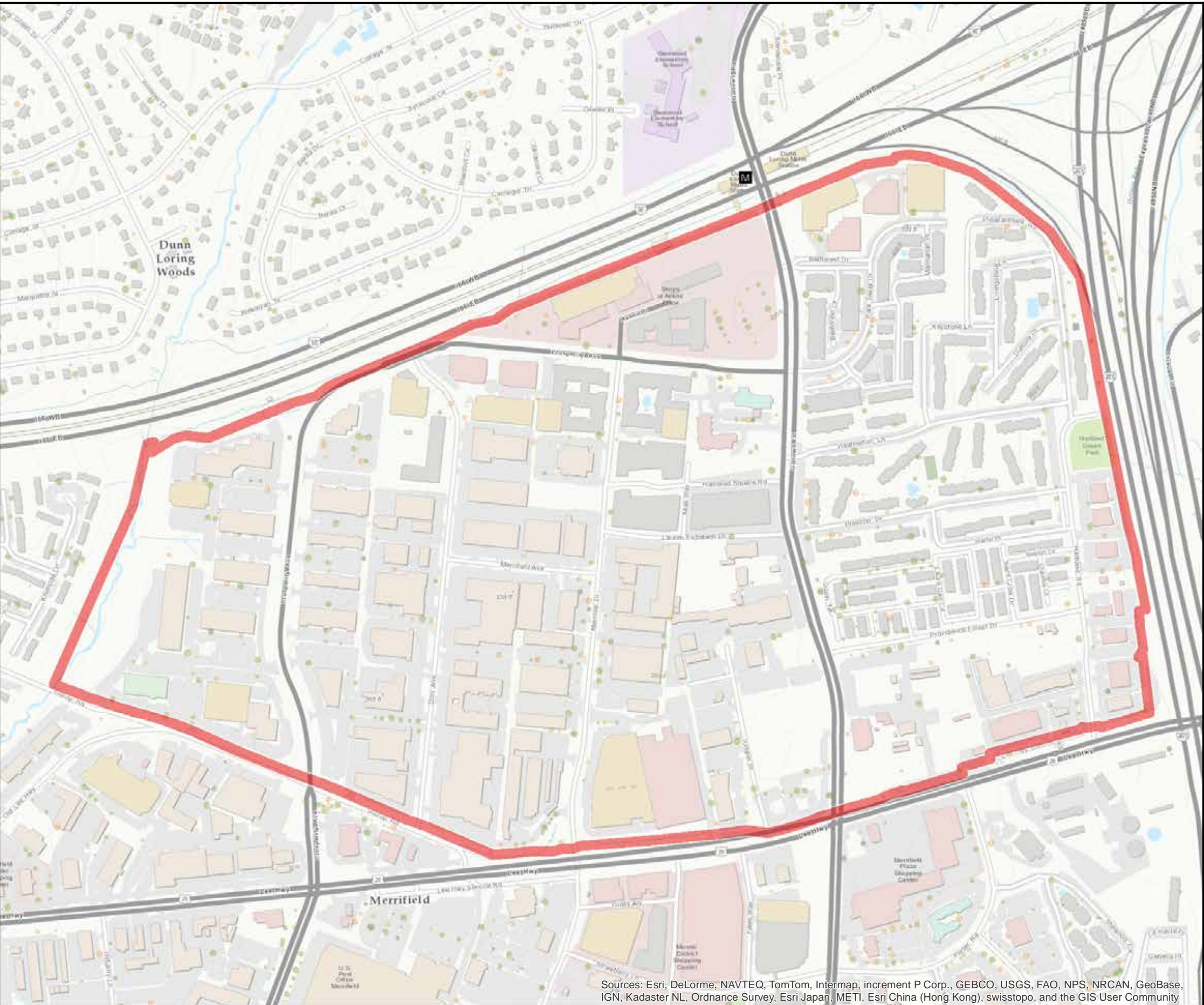


Locator Map
Metro Stations
in Fairfax County



Contents

Metro Station Name / Fairfax County Development Center	Page
Dunn Loring-Merrifield Station / Dunn Loring Transit Station Area	4
Franconia-Springfield Station / Franconia-Springfield Transit Station Area	8
Greensboro Station / Tysons Corner Urban Center	28
Herndon Station / Herndon Transit Station Area	12
Huntington Station / Huntington Transit Station Area	16
Innovation Center Station / Innovation Center Transit Station Area	20
McLean Station / Tysons Corner Urban Center	28
Reston Town Center Station / Reston Town Center Transit Station Area	24
Spring Hill Station / Tysons Corner Urban Center	28
Tysons Corner Station / Tysons Corner Urban Center	28
Van Dorn Street Station / Van Dorn Transit Station Area	38
Vienna/Fairfax-GMU Station / Vienna Transit Station Area	42
West Falls Church-VT/UVA Station / West Falls Church Transit Station Area	46
Wiehle-Reston East Station / Wiehle-Reston East Transit Station Area	50



ATLAS OF TRANSIT STATIONS

Dunn Loring Transit Station Area

Location in
Fairfax County

Key

Subject
Property
Boundary

PREPARED JULY 2016
BY THE DEPARTMENT OF
PLANNING AND ZONING.
ESRI BASE MAP
SEPTEMBER 2015.



ATLAS OF TRANSIT STATIONS

Dunn Loring Transit Station Area



Location in
Fairfax County

Key



Subject
Property
Boundary




PREPARED JULY 2016
BY THE DEPARTMENT OF
PLANNING AND ZONING.
AERIAL PHOTO FLIGHT
DATE MARCH 2015.

Following page: Large-scale view of **Dunn Loring-Merrifield Station** showing platform, station structure, tracks, and adjacent area.

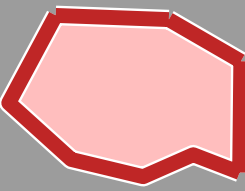
Dunn Loring- Merrifield Station

Dunn Loring Transit Station Area





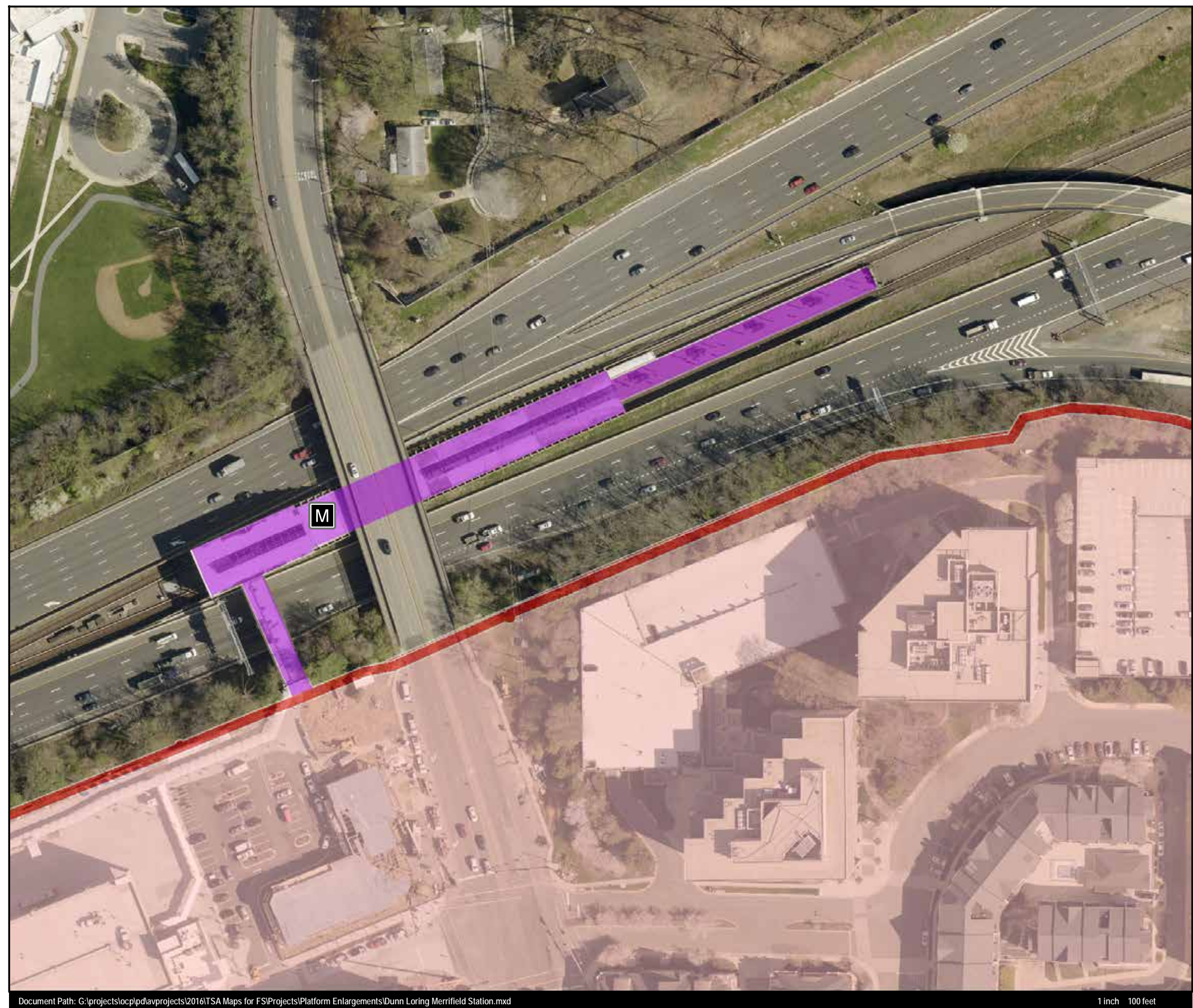
Station Platform
and Ramps



Transit Station Area
Property Boundary



PREPARED SEPTEMBER 2016
BY THE DEPARTMENT OF
PLANNING AND ZONING.
AERIAL BASE MARCH 2015.





Location in
Fairfax County

Key



**Subject
Property
Boundary**



PREPARED JULY 2016
BY THE DEPARTMENT OF
PLANNING AND ZONING.
ESRI BASE MAP
SEPTEMBER 2015.



Franconia-Springfield Transit Station Area



Location in
Fairfax County

Key



Subject
Property
Boundary




PREPARED JULY 2016
BY THE DEPARTMENT OF
PLANNING AND ZONING.
AERIAL PHOTO FLIGHT
DATE MARCH 2015.

Following page: Large-scale view of **Franconia-Springfield Station** showing platform, station structure, tracks, and adjacent area.

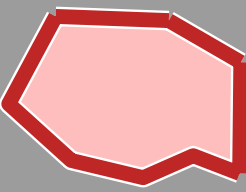
Franconia-Springfield Station

Franconia-Springfield Transit Station Area





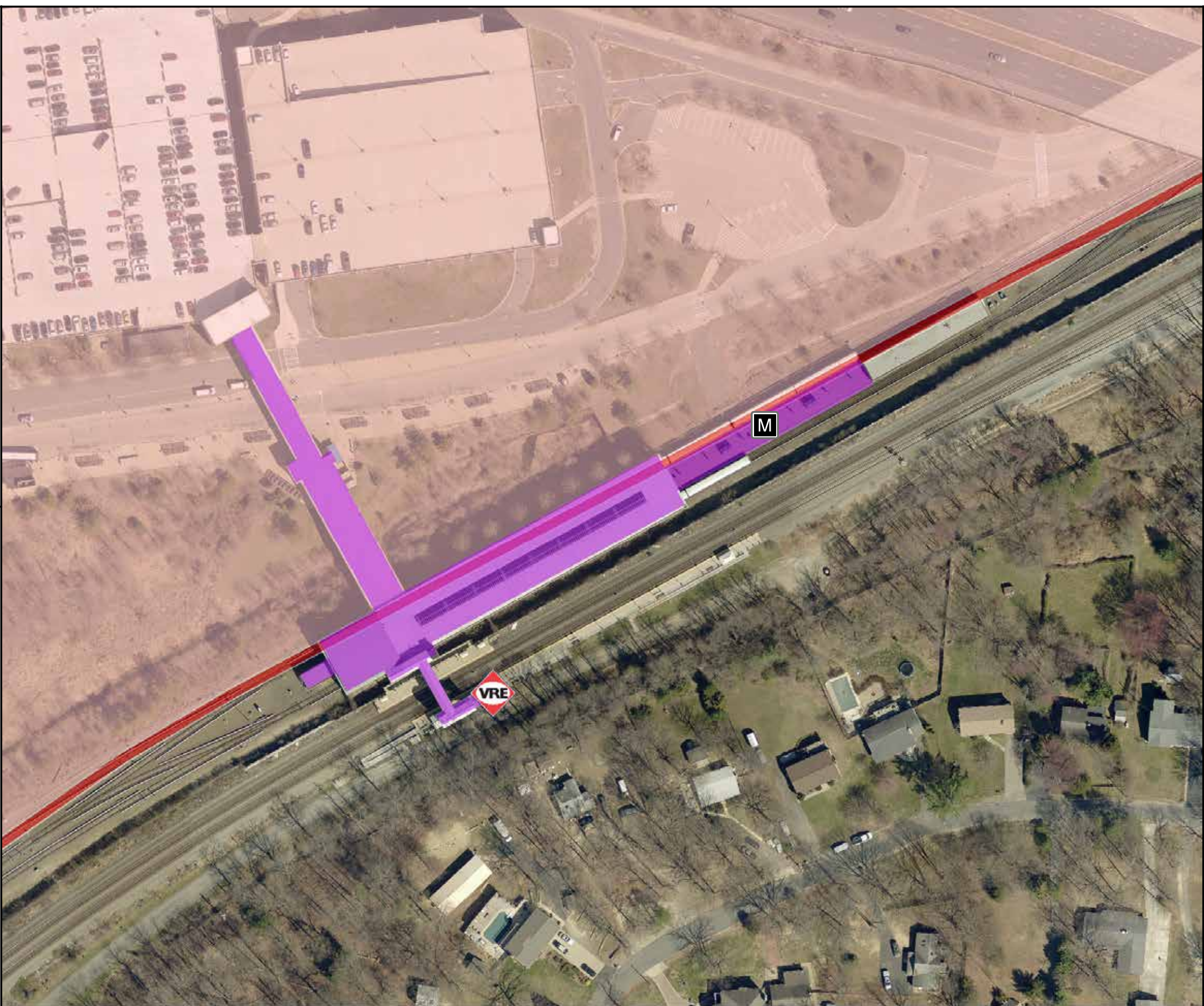
Station Platform and Ramps

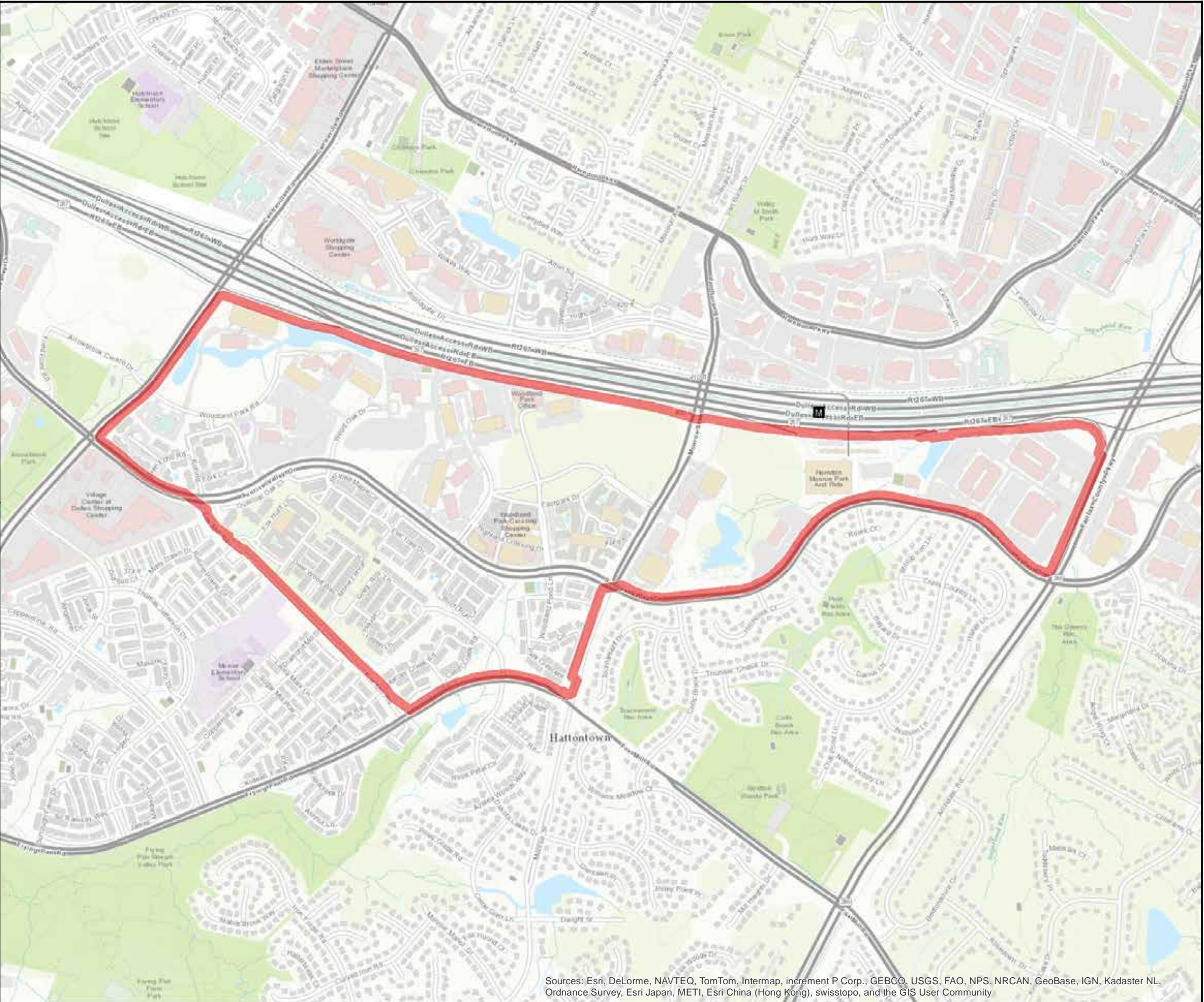


Transit Station Area Property Boundary



PREPARED SEPTEMBER 2016
BY THE DEPARTMENT OF
PLANNING AND ZONING.
AERIAL BASE MARCH 2015.





Sources: Esri, DeLorme, NAVTEQ, TomTom, Intermap, increment P Corp., GEBCO, USGS, FAO, NPS, NRCAN, GeoBase, IGN, Kadaster NL, Ordnance Survey, Esri Japan, METI, Esri China (Hong Kong), swisstopo, and the GIS User Community

ATLAS OF TRANSIT STATIONS

Herndon Transit Station Area

Location in
Fairfax County

Key


Subject
Property
Boundary

PREPARED JULY 2016
BY THE DEPARTMENT OF
PLANNING AND ZONING.
ASR/ASR/OT/PLIGHT
DECEMBER 2013.

Herndon Transit Station Area



Key



Subject Property Boundary



PREPARED JULY 2016
BY THE DEPARTMENT OF
PLANNING AND ZONING.
AERIAL PHOTO FLIGHT
DATE MARCH 2015.




Following page: Large-scale view of **Herndon Station** showing platform, station structure, tracks, and adjacent area.

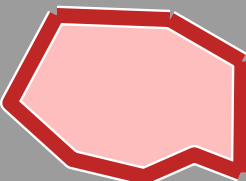
Herndon Station

Herndon Transit Station Area





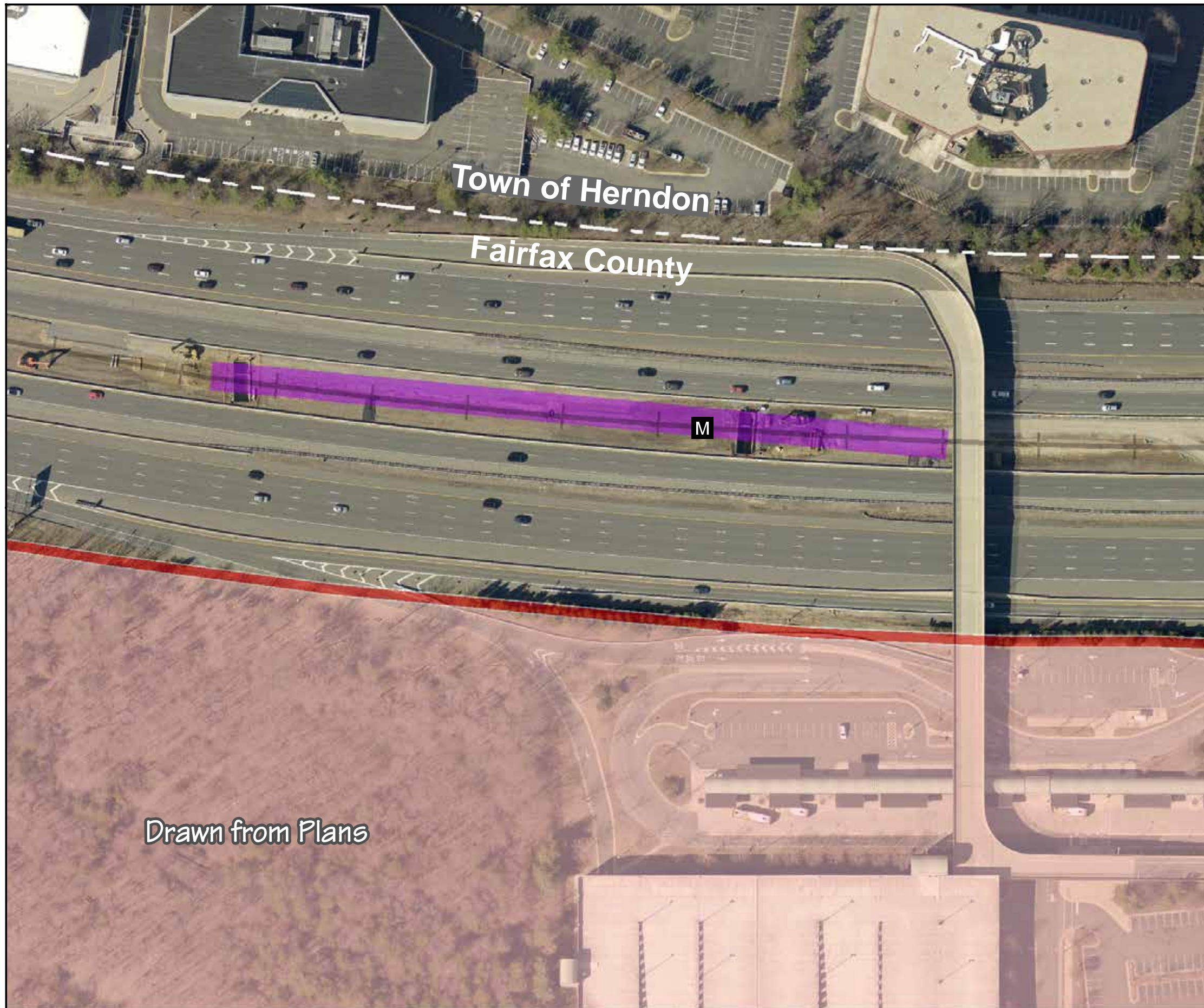
Station Platform and Ramps



Transit Station Area Property Boundary



PREPARED SEPTEMBER 2016
BY THE DEPARTMENT OF
PLANNING AND ZONING.
AERIAL BASE MARCH 2015.



Drawn from Plans



Sources: Esri, DeLorme, NAVTEQ, TomTom, Intermap, increment P Corp., GEBCO, USGS, FAO, NPS, NRCAN, GeoBase, IGN, Kadaster NL, Ordnance Survey, Esri Japan, METI, Esri China (Hong Kong), swisstopo, and the GIS User Community

ATLAS OF TRANSIT STATIONS

Huntington Transit Station Area



Key




Subject
Property
Boundary



PREPARED JULY 2016
BY THE DEPARTMENT OF
PLANNING AND ZONING.
ASRI/BA/SE/OT/PL/HT
DATE: 07-20-2013.

Huntington Transit Station Area



PREPARED JULY 2016
BY THE DEPARTMENT OF
PLANNING AND ZONING.
AERIAL PHOTO FLIGHT
DATE MARCH 2015.




Following page: Large-scale view of Huntington Station showing platform, station structure, tracks, and adjacent area.

Huntington Station

Huntington Transit Station Area



Station Platform and Ramps



Transit Station Area Property Boundary




PREPARED SEPTEMBER 2016
BY THE DEPARTMENT OF
PLANNING AND ZONING.
AERIAL BASE MARCH 2015.





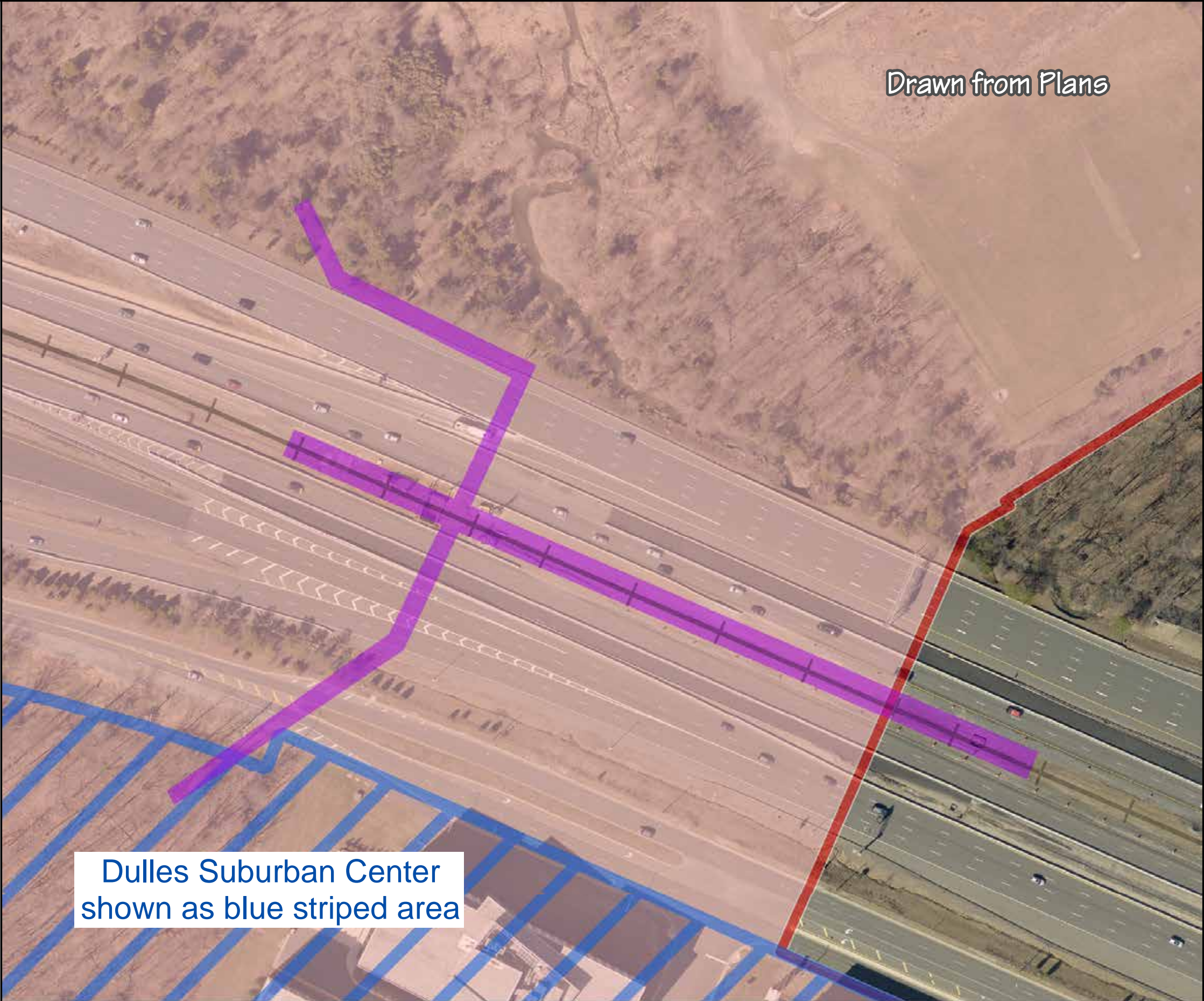
ATLAS OF TRANSIT STATIONS

Innovation Center Transit Station Area



PREPARED JULY 2016
BY THE DEPARTMENT OF
PLANNING AND ZONING.
AERIAL PHOTO FLIGHT
DATE MARCH 2015.

Following page: Large-scale view of Innovation Center Station showing platform, station structure, tracks, and adjacent area.




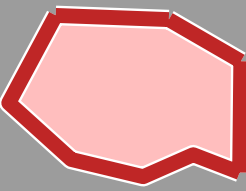
Drawn from Plans

Dulles Suburban Center
shown as blue striped area

Innovation Center Station

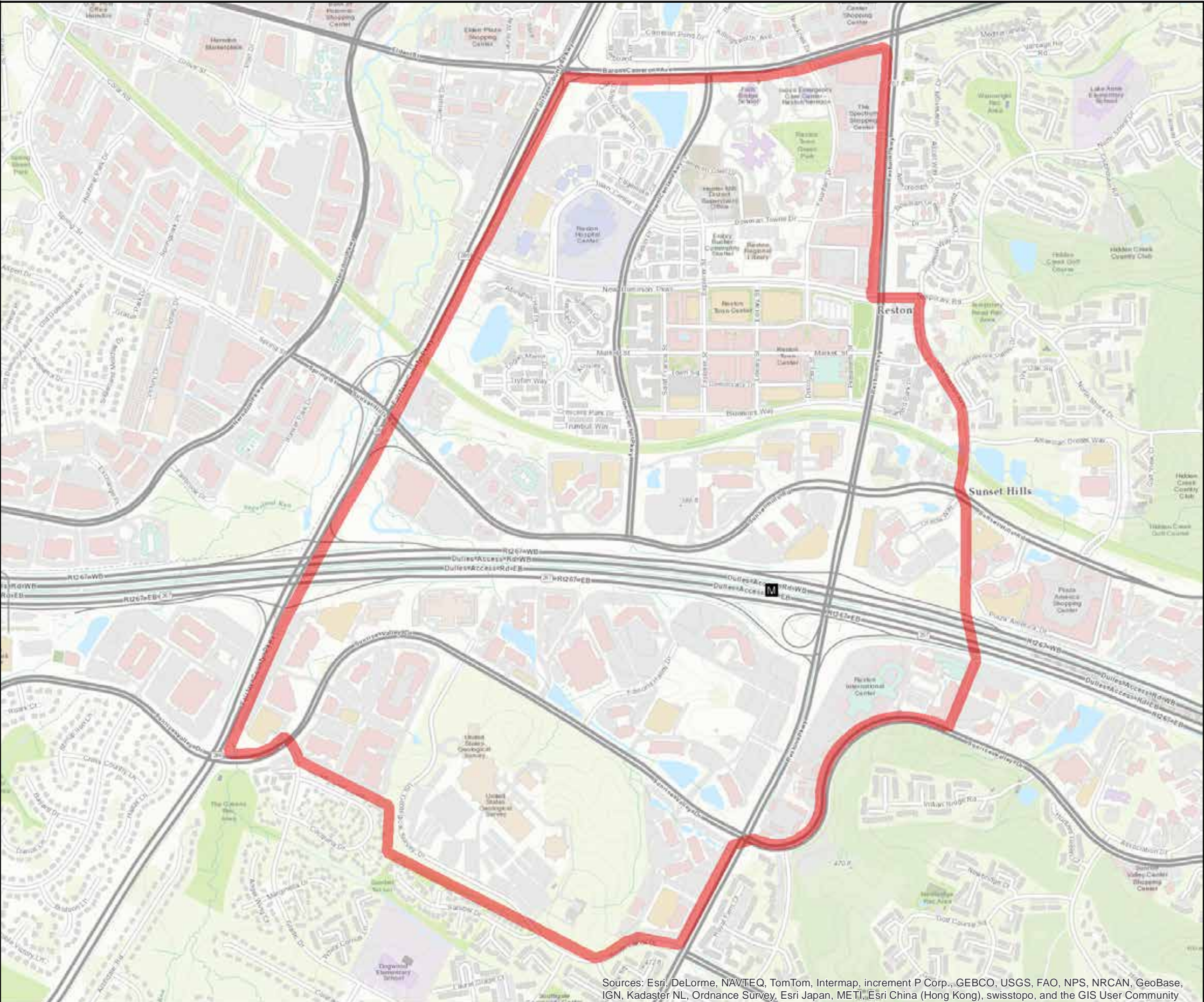
Innovation Center Transit Station Area



-  Station Platform and Ramps
-  Transit Station Area Property Boundary



PREPARED SEPTEMBER 2016
BY THE DEPARTMENT OF
PLANNING AND ZONING.
AERIAL BASE MARCH 2015.



ATLAS OF TRANSIT STATIONS

Reston Town Center Transit Station Area



Location in
Fairfax County

Key



Subject
Property
Boundary



PREPARED JULY 2016
BY THE DEPARTMENT OF
PLANNING AND ZONING.
BASED ON FLIGHT
DATE MAR 2013.

Sources: Esri, DeLorme, NAVTEQ, TomTom, Intermap, increment P Corp., GEBCO, USGS, FAO, NPS, NRCAN, GeoBase, IGN, Kadaster NL, Ordnance Survey, Esri Japan, METI, Esri China (Hong Kong), swisstopo, and the GIS User Community



ATLAS OF TRANSIT STATIONS

Reston Town Center Transit Station Area



Key



Subject
Property
Boundary




PREPARED JULY 2016
BY THE DEPARTMENT OF
PLANNING AND ZONING.
AERIAL PHOTO FLIGHT
DATE MARCH 2015.

Following page: Large-scale view of Reston Town Center Station showing platform, station structure, tracks, and adjacent area.

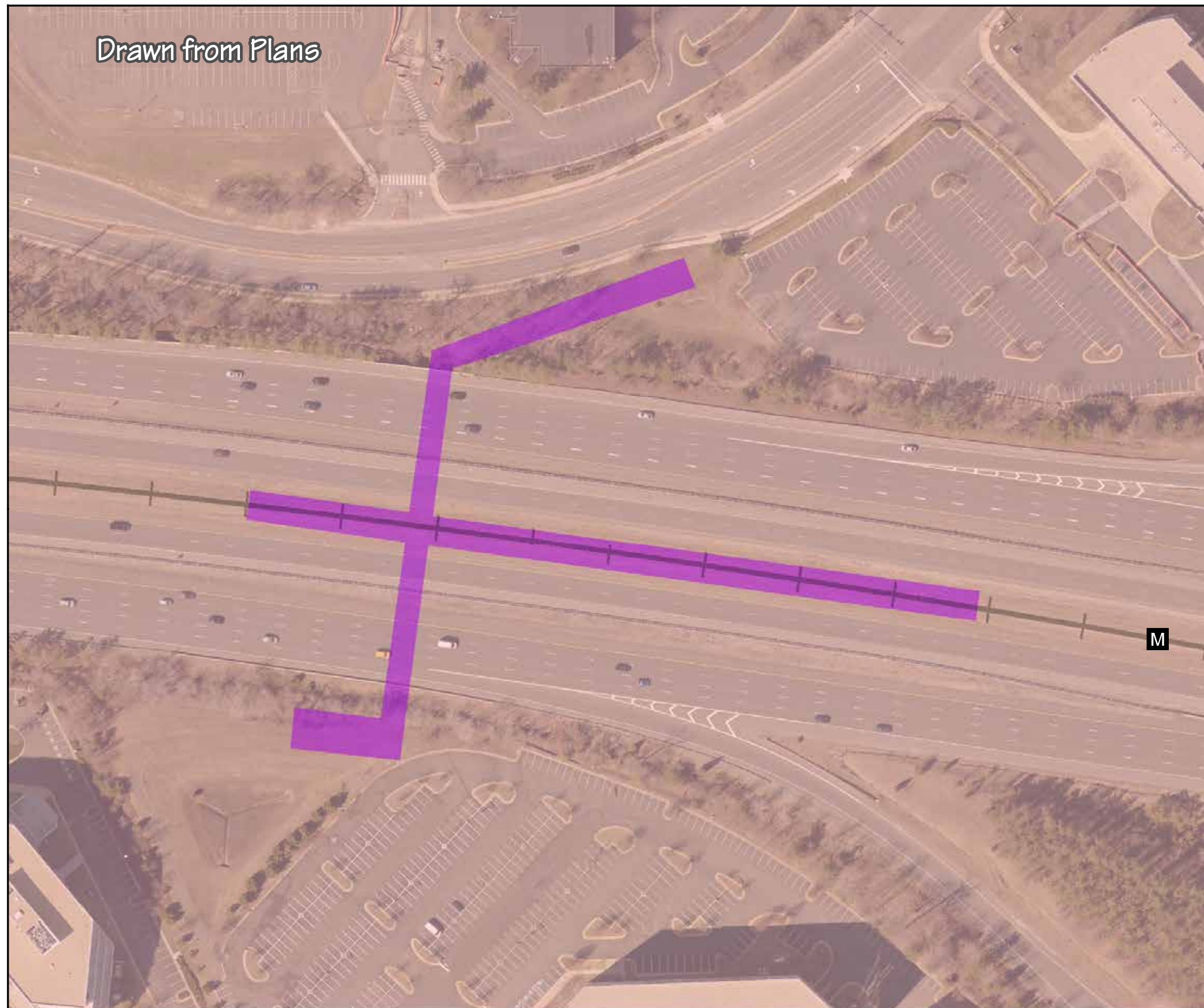
Reston Town Center Station

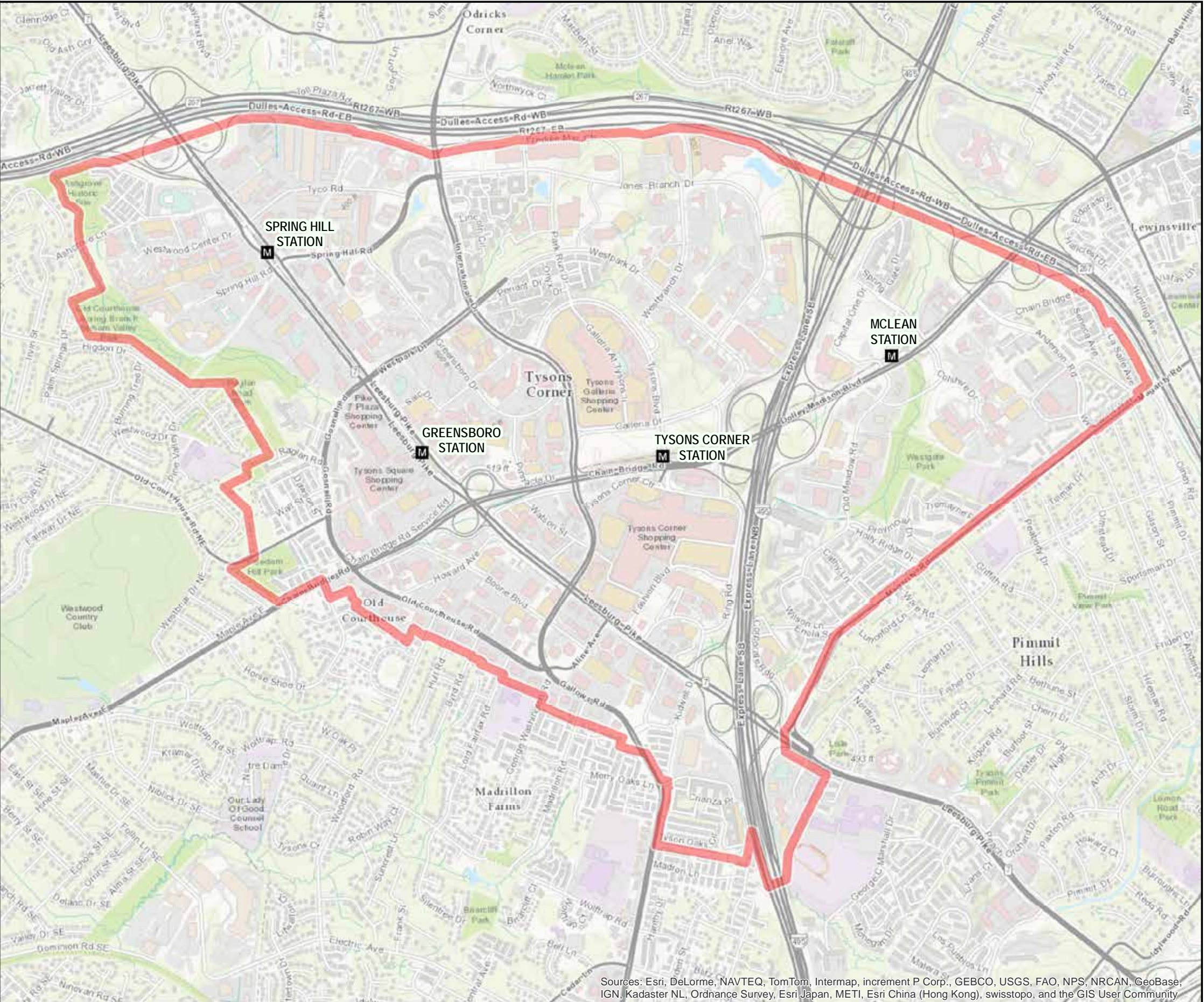
*Reston Town Center
Transit Station Area*



PREPARED SEPTEMBER 2016
BY THE DEPARTMENT OF
PLANNING AND ZONING.
AERIAL BASE MARCH 2015.

Drawn from Plans





ATLAS OF TRANSIT STATIONS

Tysons Corner Urban Center

McLean Station
Tysons Corner Station
Greensboro Station
Spring Hill Station



Location in Fairfax County

Key



Subject Property Boundary



PREPARED JULY 2016
BY THE DEPARTMENT OF
PLANNING AND ZONING.
ASR/ASB/OT/PL
DECEMBER 2013.

Sources: Esri, DeLorme, NAVTEQ, TomTom, Intermap, increment P Corp., GEBCO, USGS, FAO, NPS, NRCAN, GeoBase, IGN, Kadaster NL, Ordnance Survey, Esri Japan, METI, Esri China (Hong Kong), swisstopo, and the GIS User Community

Tysons Corner Urban Center

Mclean Station
Tysons Corner Station
Greensboro Station
Spring Hill Station



Location in Fairfax County

Key



Subject Property Boundary



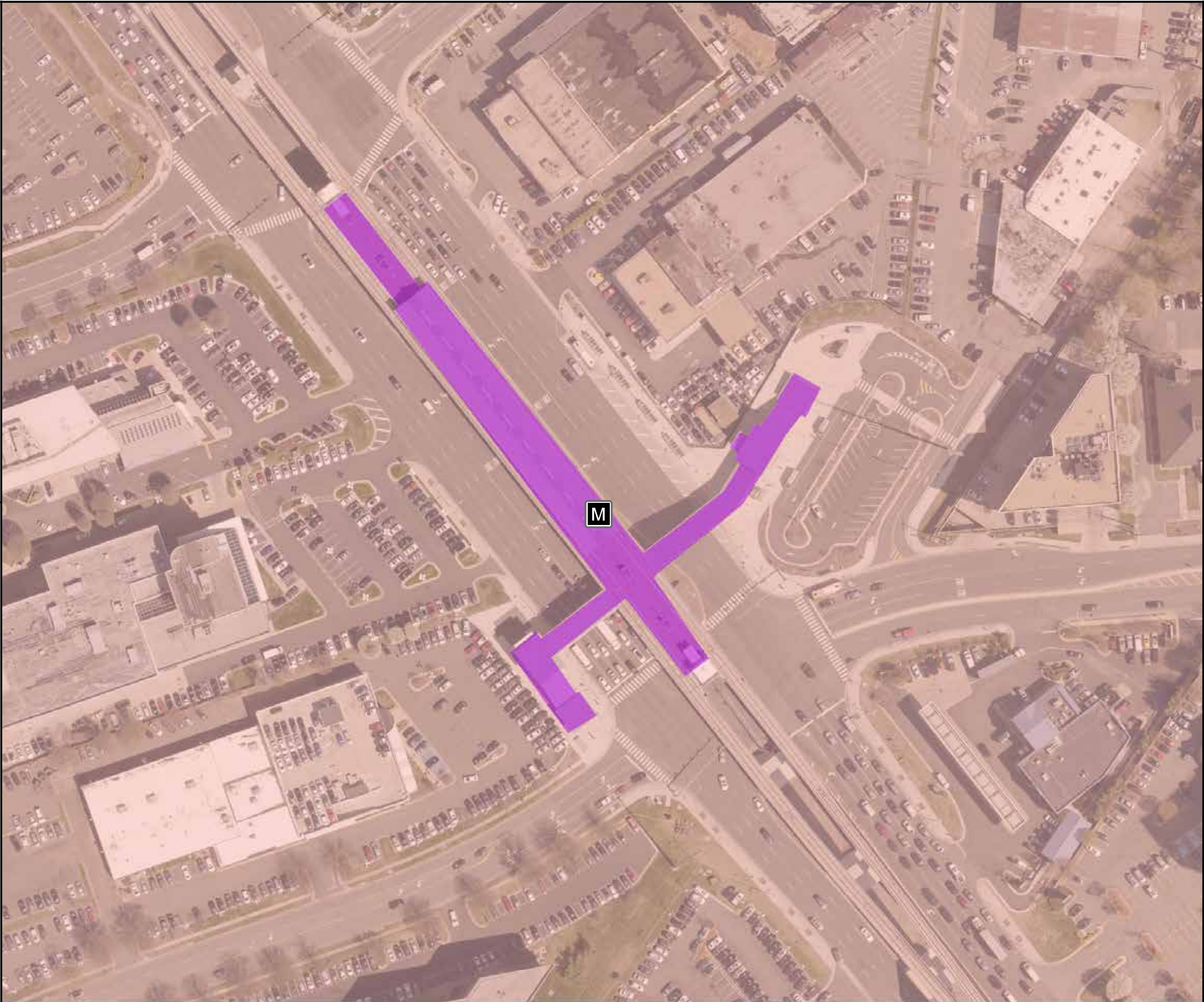
PREPARED JULY 2016
BY THE DEPARTMENT OF
PLANNING AND ZONING.
AERIAL PHOTO FLIGHT
DATE MARCH 2015.




Following page: Large-scale view of Spring Hill Station showing platform, station structure, tracks, and adjacent area.


Spring Hill Station

Tysons Corner Urban Center





Station Platform and Ramps



Tysons Corner Urban Center

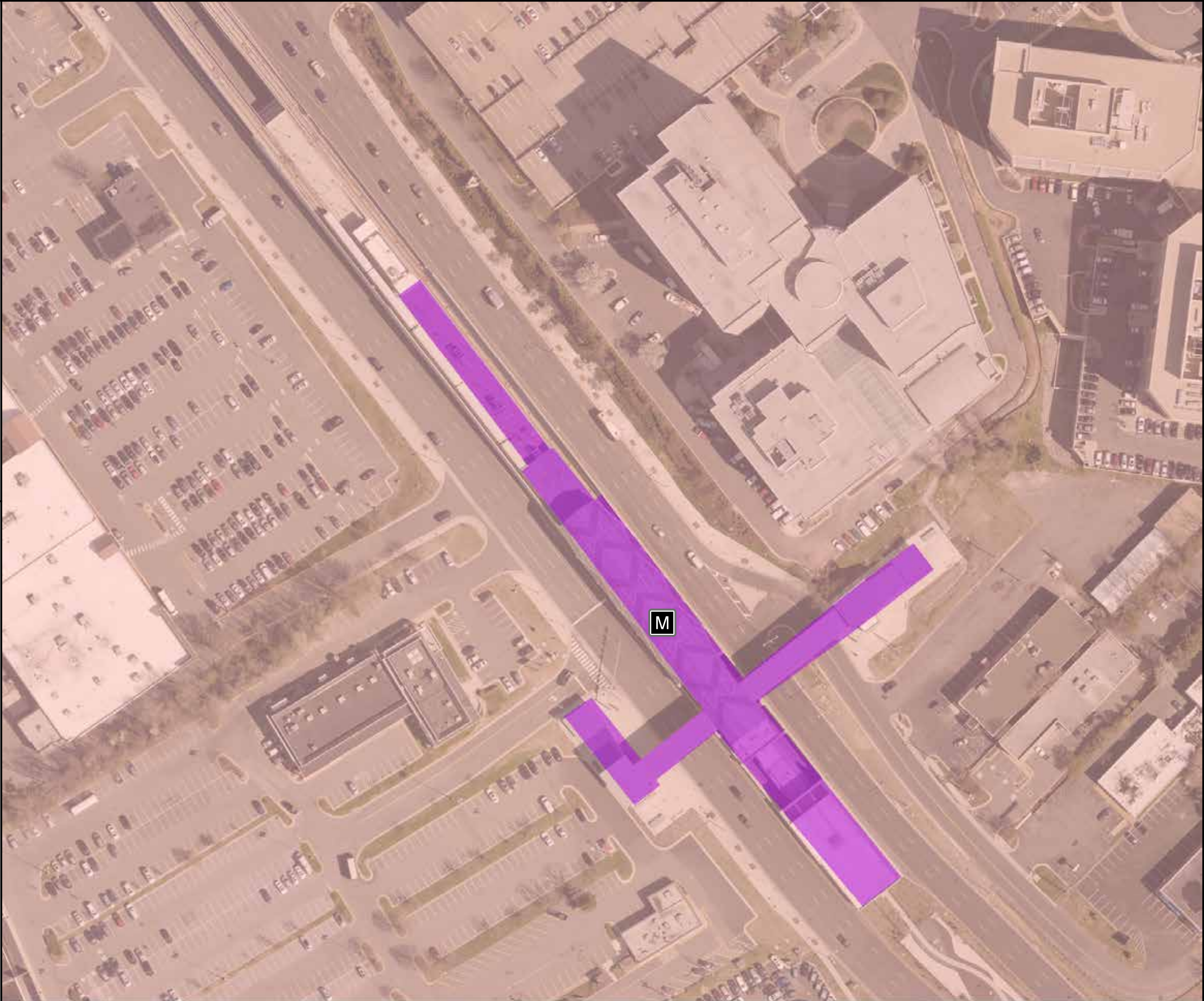



PREPARED SEPTEMBER 2016
BY THE DEPARTMENT OF
PLANNING AND ZONING.
AERIAL BASE MARCH 2015.

Following page: Large-scale view of Greensboro Station showing platform, station structure, tracks, and adjacent area.

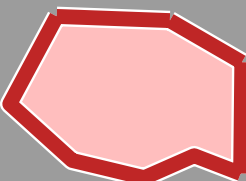
Greensboro Station

Tysons Corner Urban Center





Station Platform and Ramps



Tysons Corner Urban Center




PREPARED SEPTEMBER 2016
BY THE DEPARTMENT OF
PLANNING AND ZONING.
AERIAL BASE MARCH 2015.

Following page: Large-scale view of Tysons Corner Station showing platform, station structure, tracks, and adjacent area.


Tysons Corner
Station

*Tysons Corner
Urban Center*





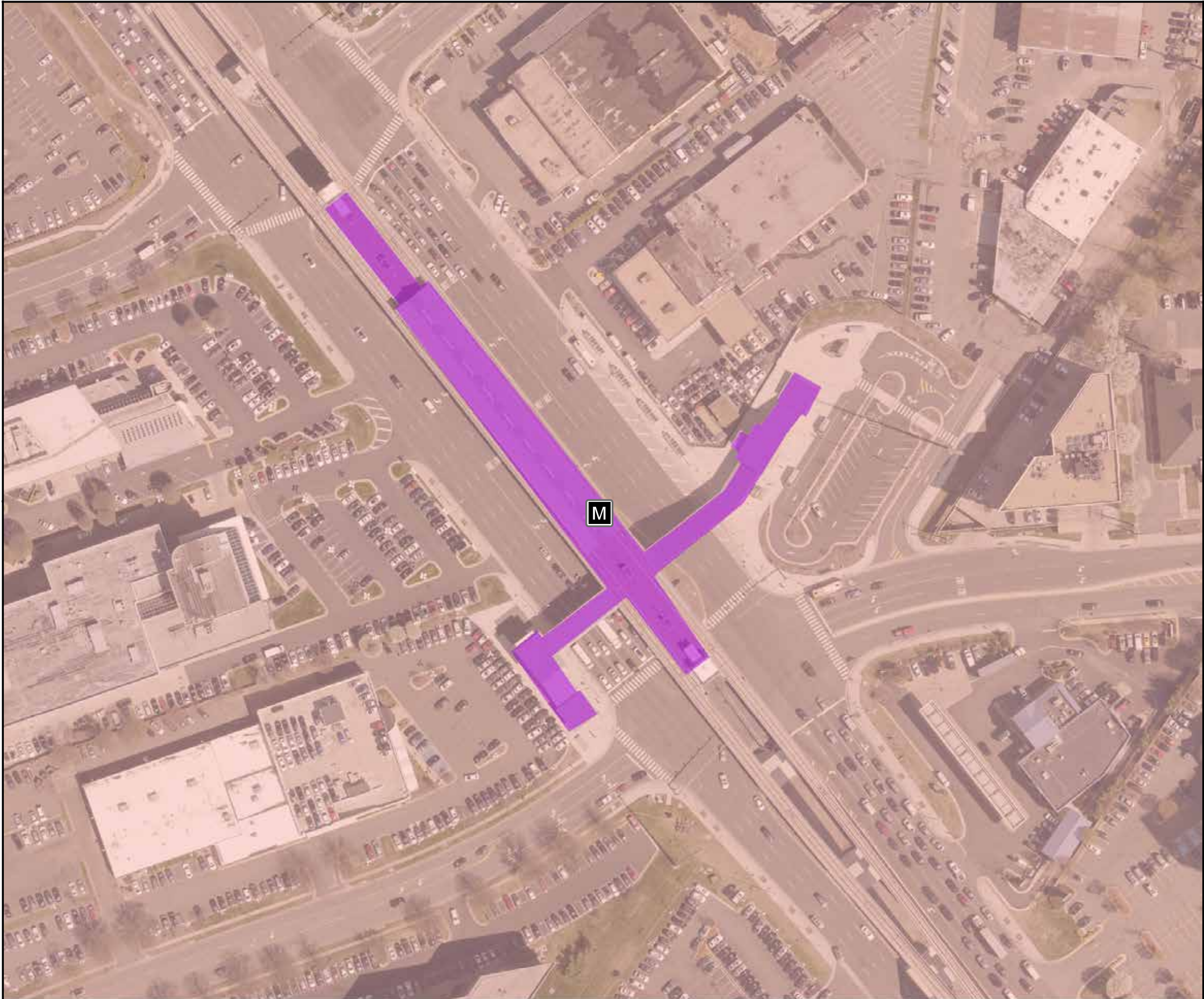
Station Platform
and Ramps



Tysons Corner
Urban Center



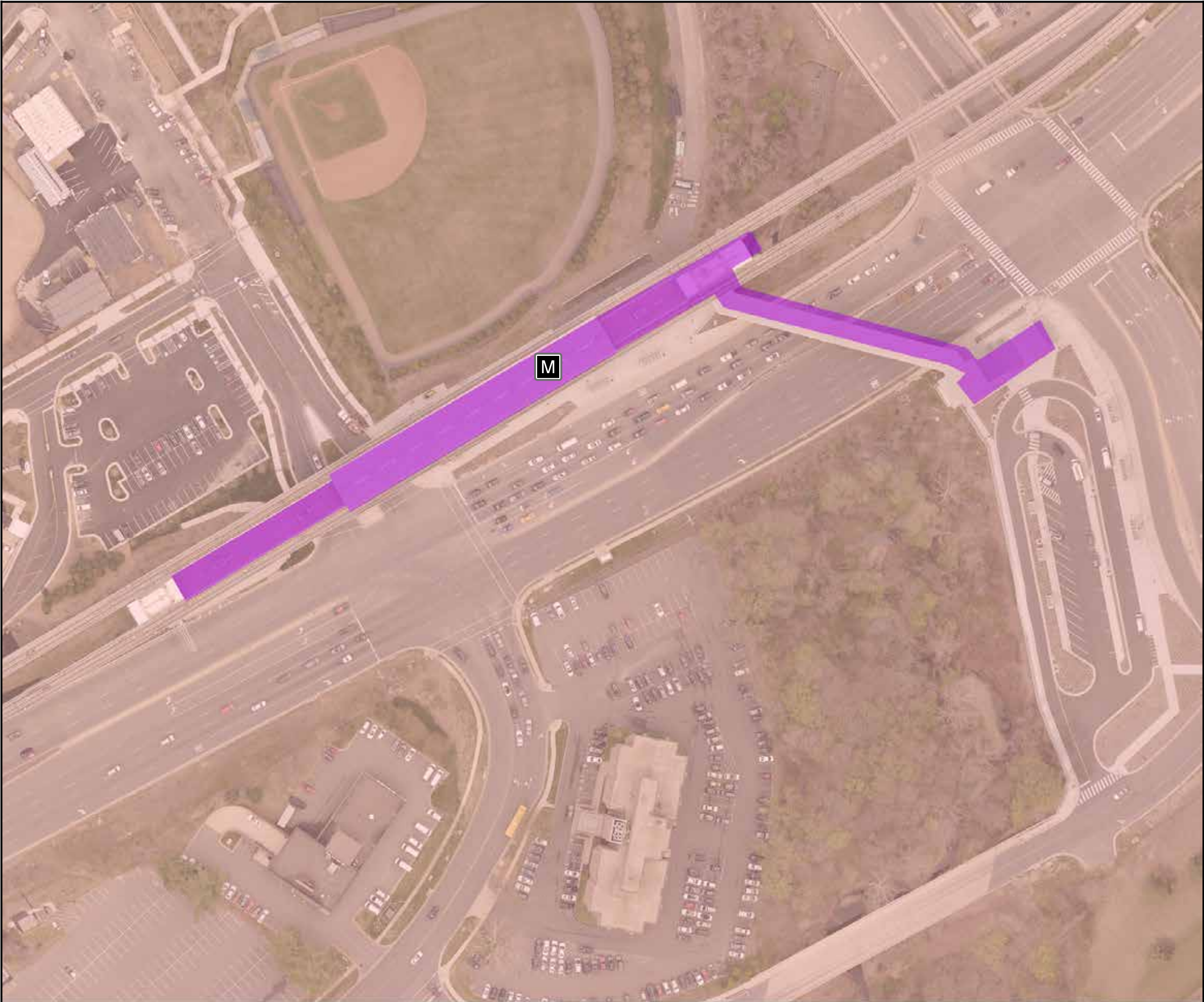
PREPARED SEPTEMBER 2016
BY THE DEPARTMENT OF
PLANNING AND ZONING.
AERIAL BASE MARCH 2015.



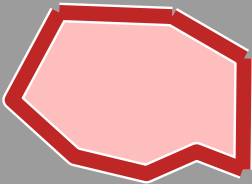
Following page: Large-scale view of McLean Station showing platform, station structure, tracks, and adjacent area.

McLean Station

Tysons Corner Urban Center



Station Platform and Ramps



Tysons Corner Urban Center



PREPARED SEPTEMBER 2016
BY THE DEPARTMENT OF
PLANNING AND ZONING.
AERIAL BASE MARCH 2015.



ATLAS OF TRANSIT STATIONS

Van Dorn Transit Station Area



Location in
Fairfax County

Key



Subject
Property
Boundary

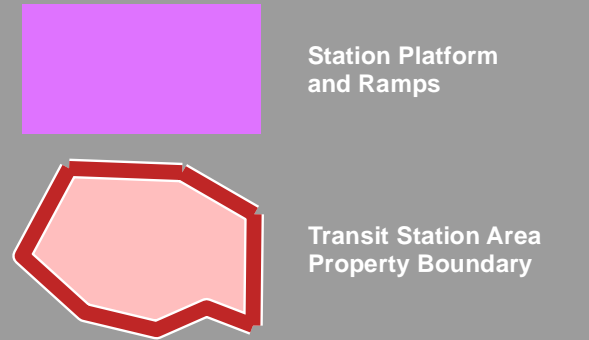


PREPARED JULY 2016
BY THE DEPARTMENT OF
PLANNING AND ZONING.
AERIAL PHOTO FLIGHT
DATE MARCH 2015.

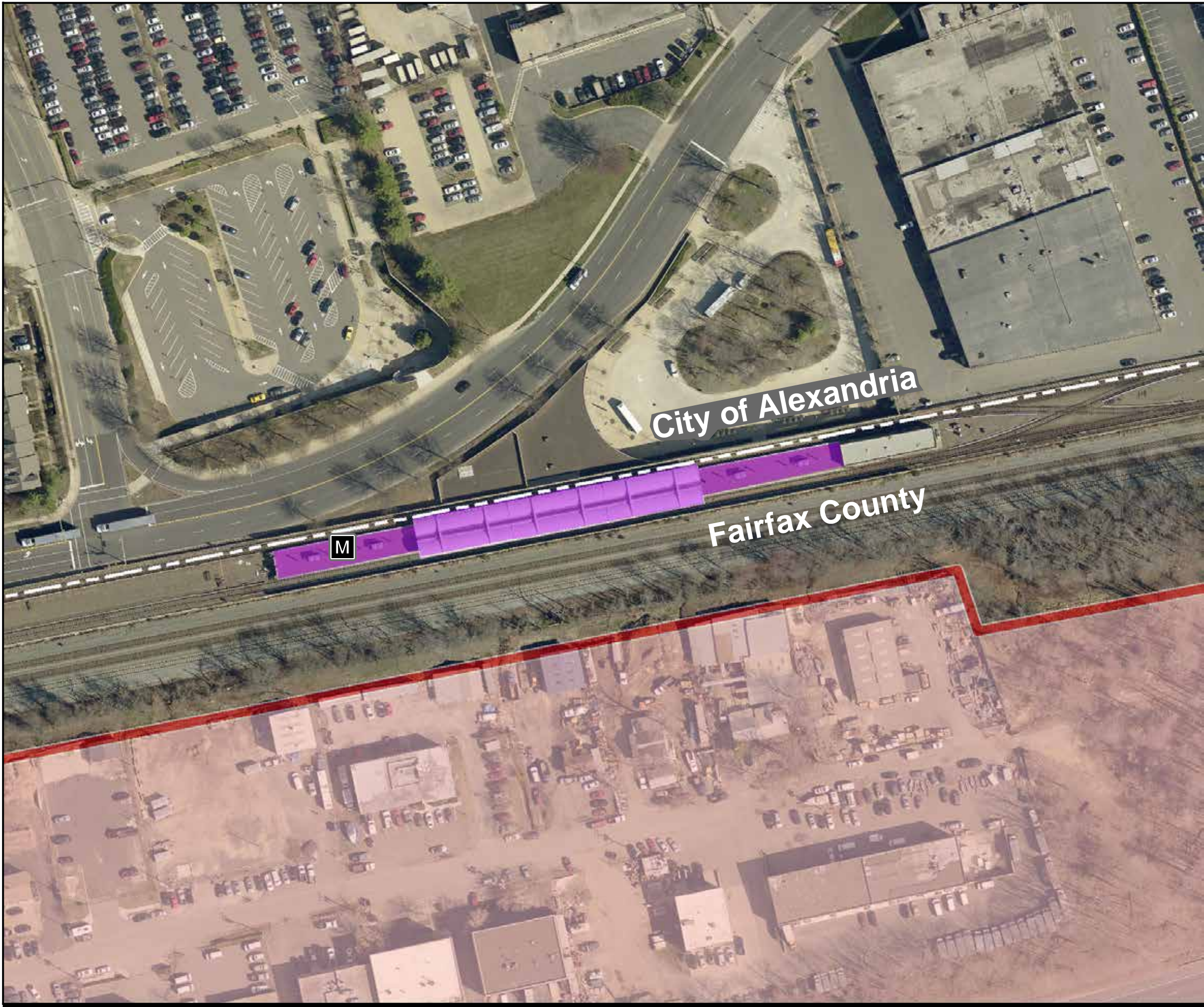
Following page: Large-scale view of Van Dorn Station showing platform, station structure, tracks, and adjacent area.

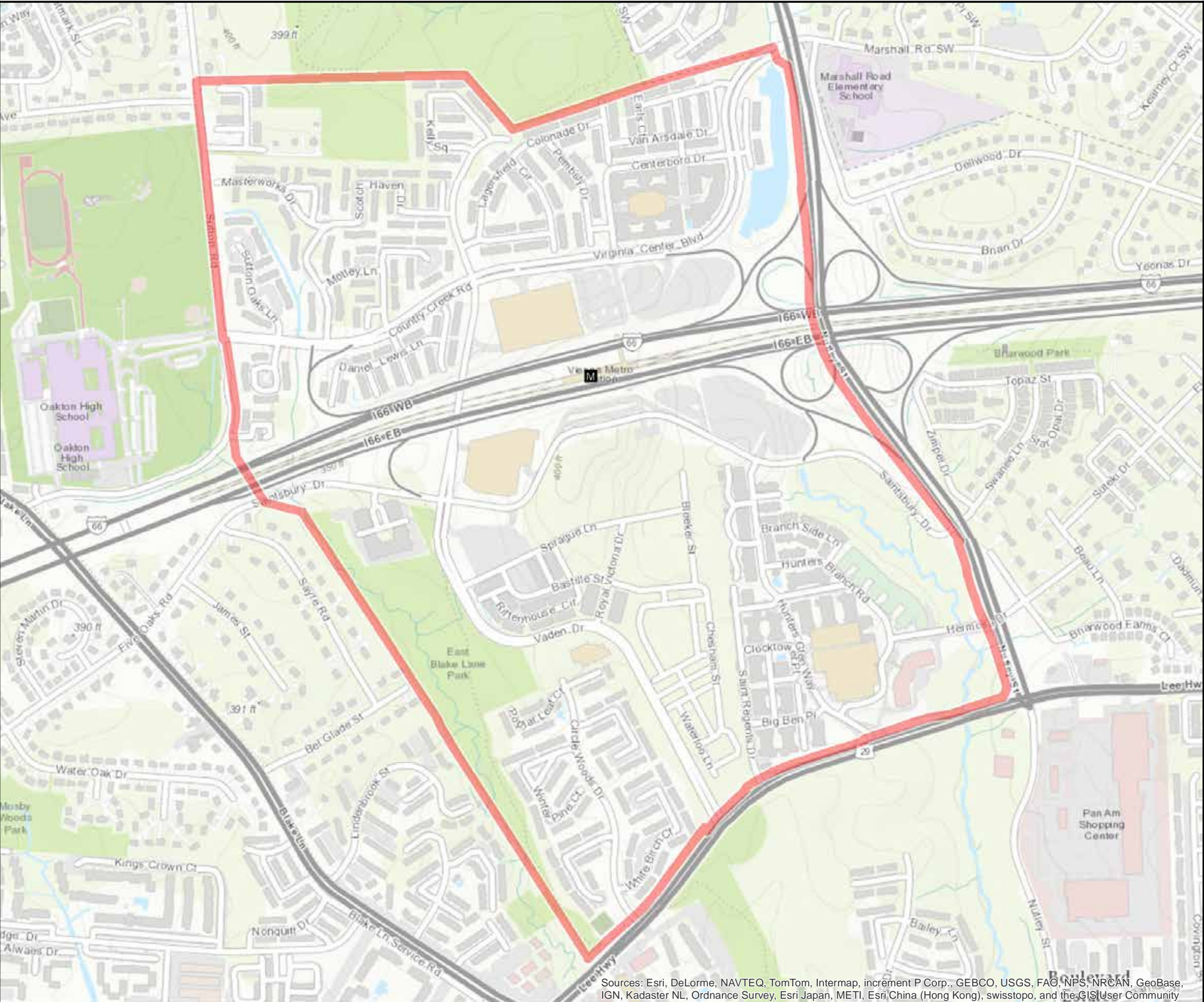
Van Dorn Street Station

Van Dorn Transit Station Area



PREPARED SEPTEMBER 2016
BY THE DEPARTMENT OF
PLANNING AND ZONING.
AERIAL BASE MARCH 2015.





ATLAS OF TRANSIT STATIONS

Vienna Transit Station Area



Location in
Fairfax County

Key



Subject
Property
Boundary



PREPARED JULY 2016
BY THE DEPARTMENT OF
PLANNING AND ZONING.
ASR/ASR/OT/PLIGHT
DECEMBER 2013.

Sources: Esri, DeLorme, NAVTEQ, TomTom, Intermap, increment P Corp., GEBCO, USGS, FAO, NPS, NRCAN, GeoBase, IGN, Kadaster NL, Ordnance Survey, Esri Japan, METI, Esri China (Hong Kong), swisstopo, and the GIS User Community

Vienna Transit Station Area



Key



PREPARED JULY 2016
BY THE DEPARTMENT OF
PLANNING AND ZONING.
AERIAL PHOTO FLIGHT
DATE MARCH 2015.




Following page: Large-scale view of Vienna/Fairfax-GMU Station showing platform, station structure, tracks, and adjacent area.

Vienna/Fairfax-GMU
Station
*Vienna
Transit Station Area*



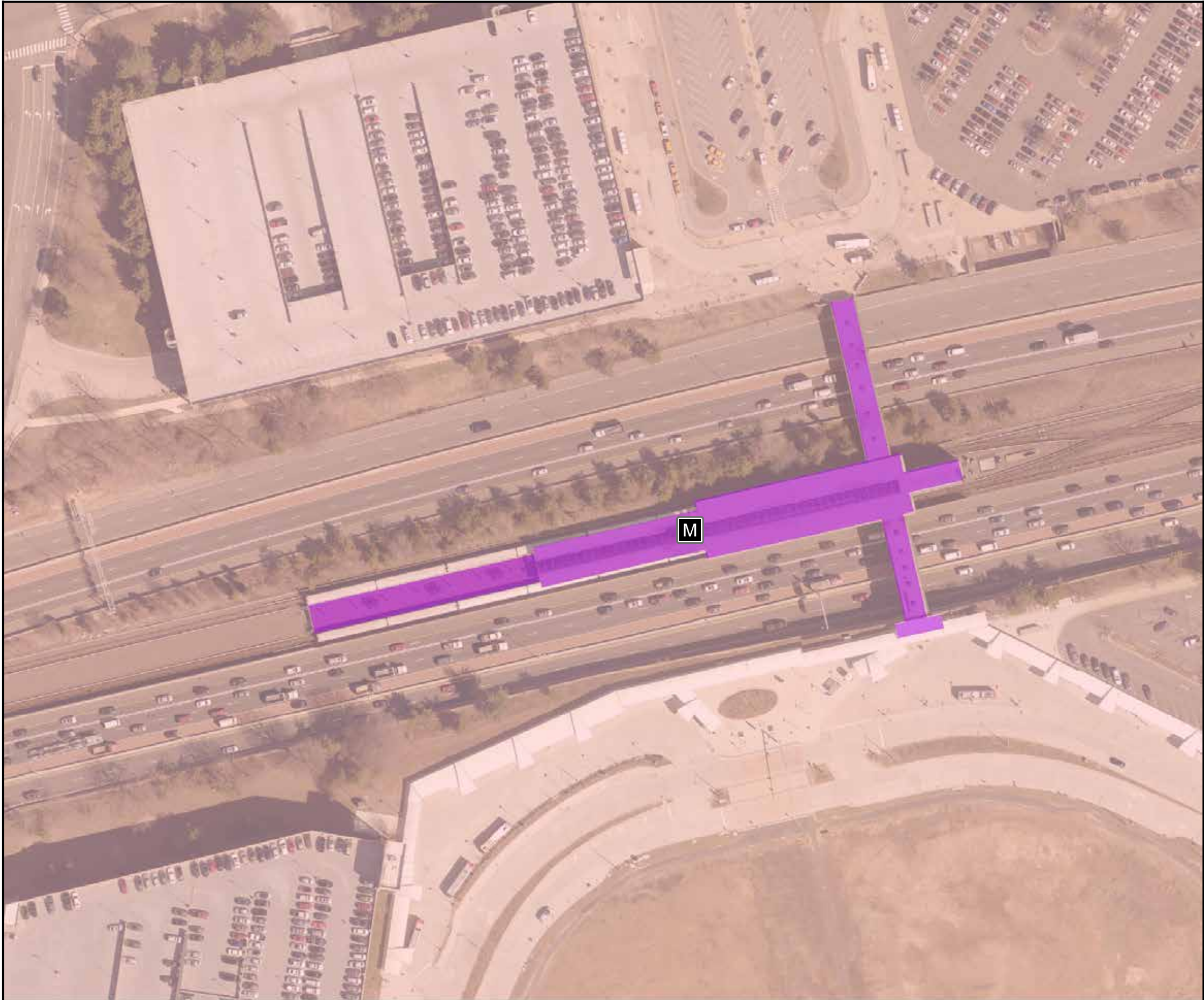
Station Platform
and Ramps

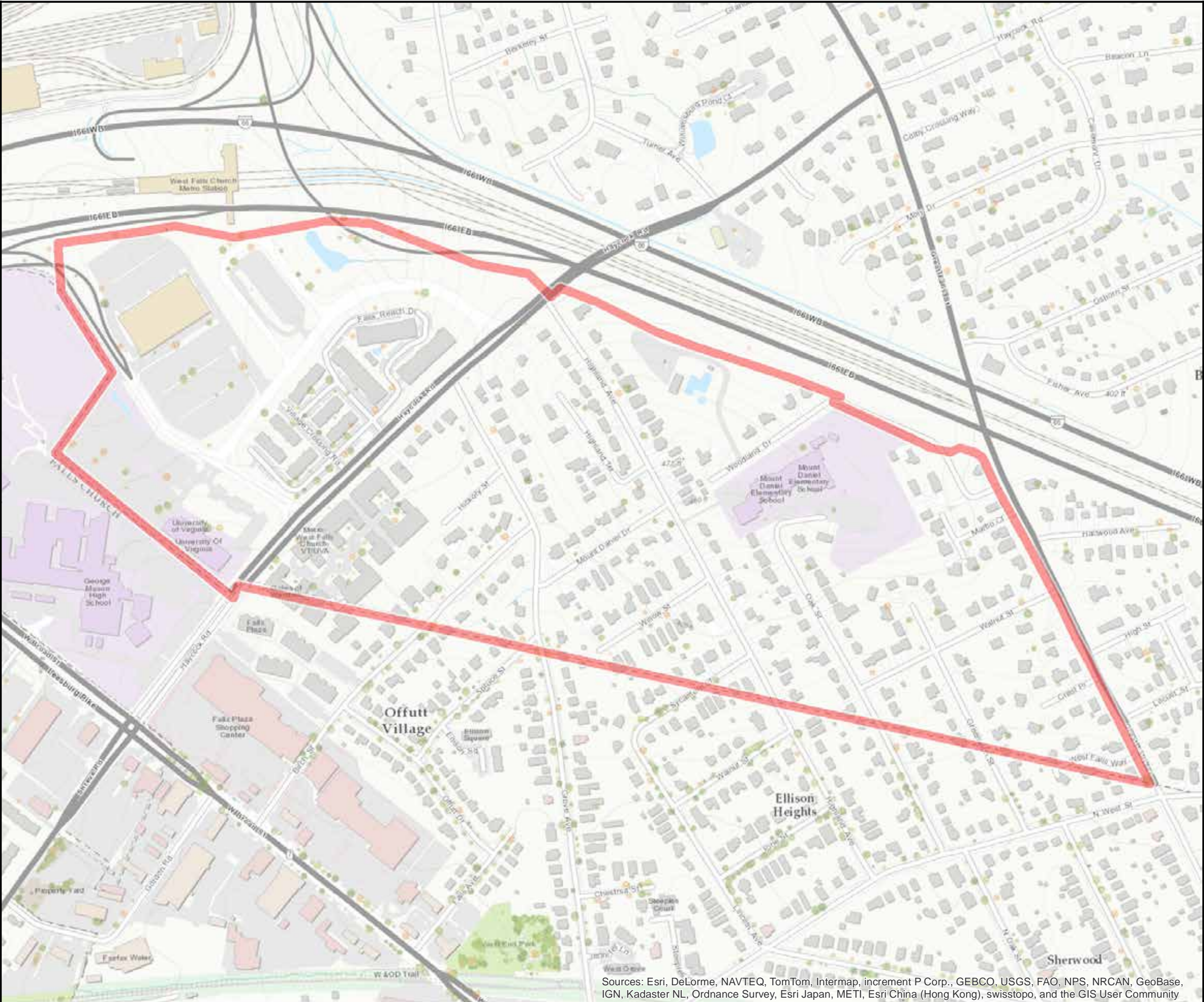


Transit Station Area
Property Boundary



PREPARED SEPTEMBER 2016
BY THE DEPARTMENT OF
PLANNING AND ZONING.
AERIAL BASE MARCH 2015.





ATLAS OF TRANSIT STATIONS

West Falls Church Transit Station Area



Location in
Fairfax County

Key



Subject
Property
Boundary




PREPARED JULY 2016
BY THE DEPARTMENT OF
PLANNING AND ZONING.
ESRI/ASOT/PLIGHT
SEPTEMBER 2013.

West Falls Church Transit Station Area



Key



Subject Property Boundary



PREPARED JULY 2016
BY THE DEPARTMENT OF
PLANNING AND ZONING.
AERIAL PHOTO FLIGHT
DATE MARCH 2015.




Following page: Large-scale view of West Falls Church-VT/UVA Station showing platform, station structure, tracks, and adjacent area.

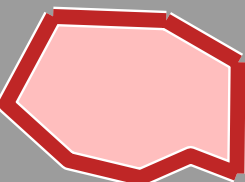
West Falls Church- VT/UVA Station

West Falls Church Transit Station Area





Station Platform and Ramps

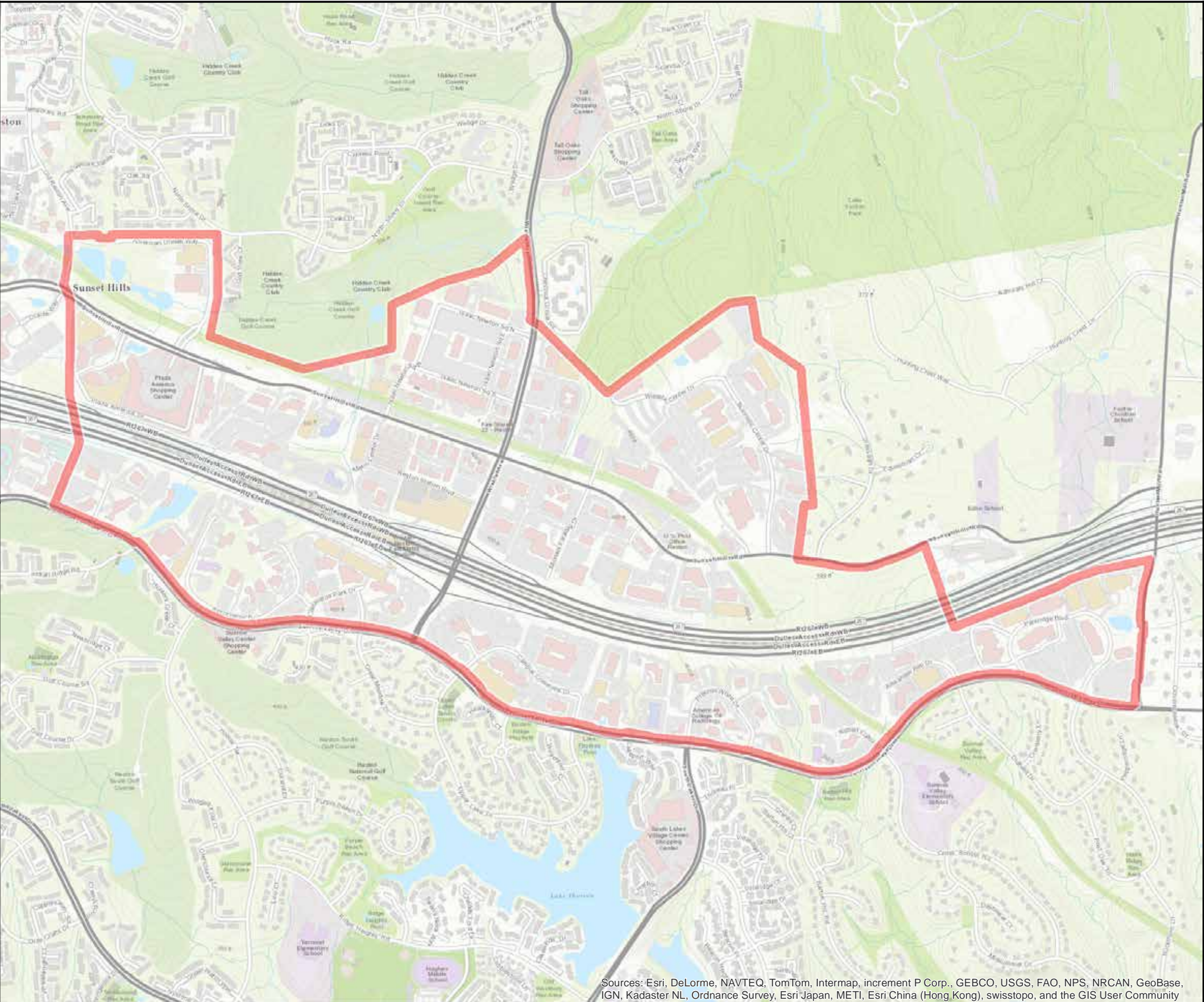


Transit Station Area Property Boundary



PREPARED SEPTEMBER 2016
BY THE DEPARTMENT OF
PLANNING AND ZONING.
AERIAL BASE MARCH 2015.





Sources: Esri, DeLorme, NAVTEQ, TomTom, Intermap, increment P Corp., GEBCO, USGS, FAO, NPS, NRCAN, GeoBase, IGN, Kadaster NL, Ordnance Survey, Esri Japan, METI, Esri China (Hong Kong), swisstopo, and the GIS User Community

ATLAS OF TRANSIT STATIONS

Wiehle-Reston East Transit Station Area



Location in
Fairfax County

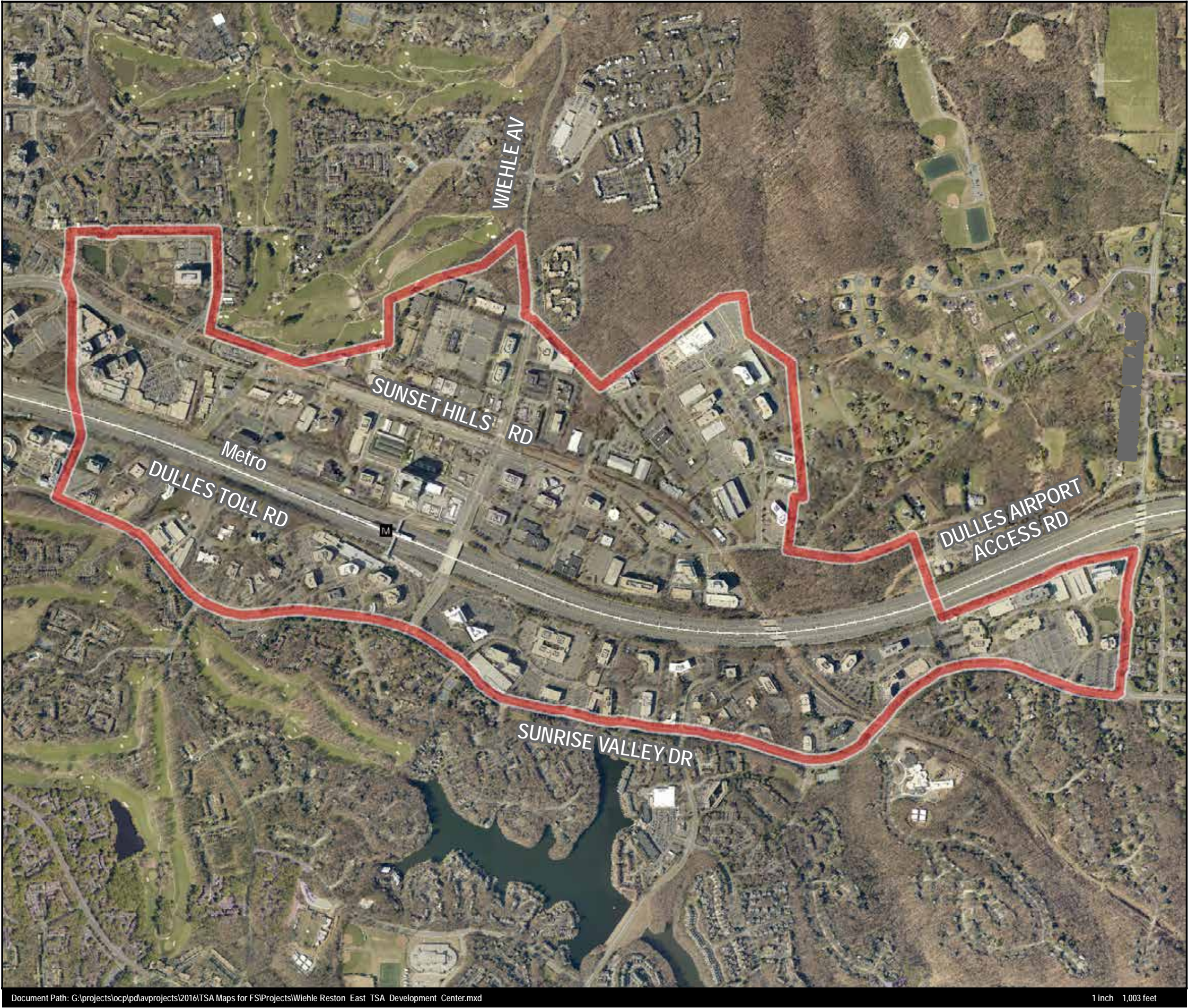
Key



Subject
Property
Boundary




PREPARED JULY 2016
BY THE DEPARTMENT OF
PLANNING AND ZONING.
ASR/ASB/OT/PLT
DECEMBER 2013.



Wiehle-Reston East Transit Station Area



Location in
Fairfax County



PREPARED JULY 2016
BY THE DEPARTMENT OF
PLANNING AND ZONING.
AERIAL PHOTO FLIGHT
DATE MARCH 2015.

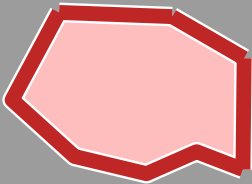
Following page: Large-scale view of Wiehle-Reston East Station showing platform, station structure, tracks, and adjacent area.

Wiehle-Reston East Station

Wiehle-Reston East Transit Station Area



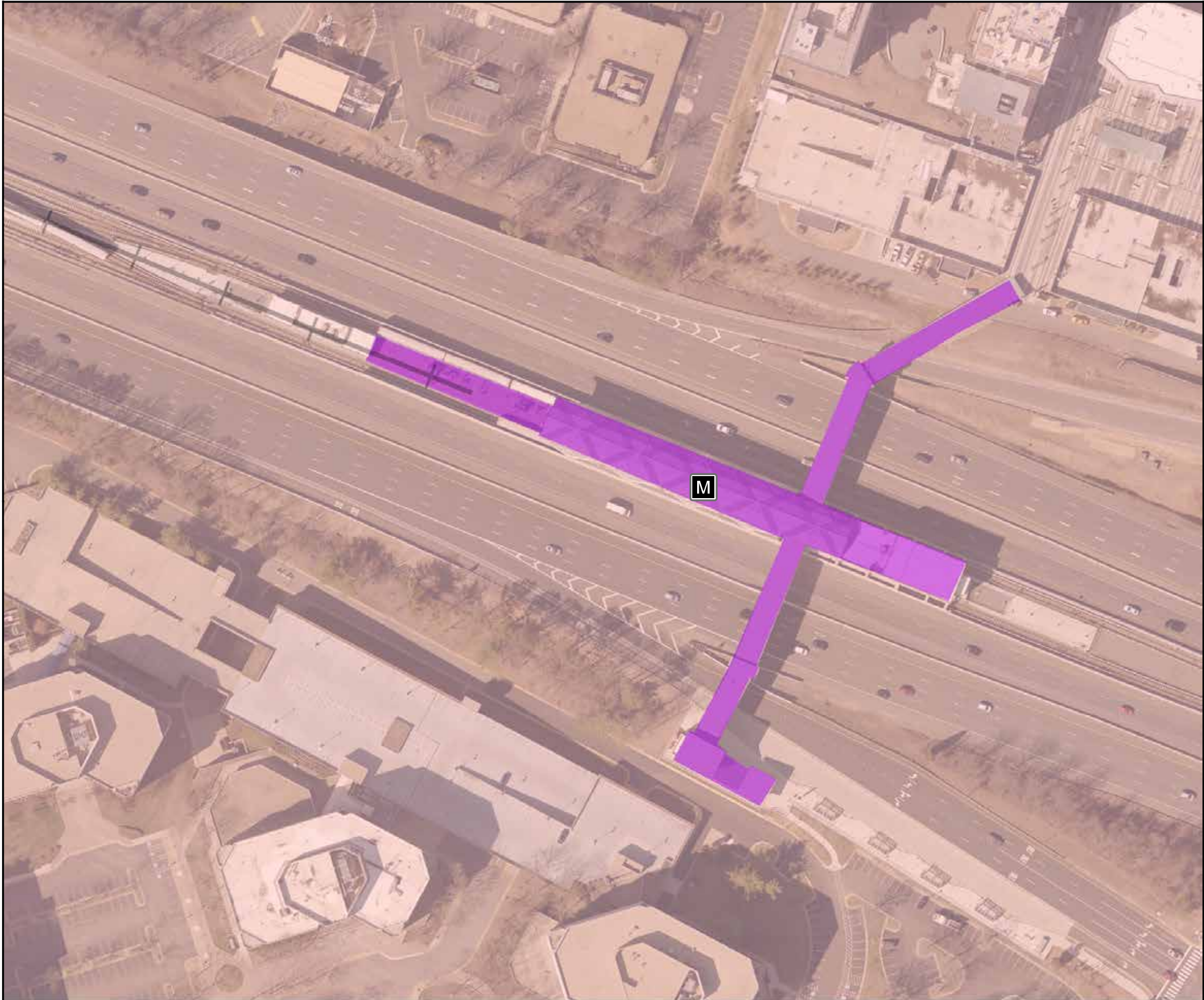
Station Platform and Ramps



Transit Station Area Property Boundary



PREPARED SEPTEMBER 2016
BY THE DEPARTMENT OF
PLANNING AND ZONING.
AERIAL BASE MARCH 2015.





A Fairfax County, Virginia Publication
Fairfax County Department of Planning & Zoning
12055 Government Center Parkway, Suite 700
Fairfax, Virginia 22035
703-324-1380
<http://www.fairfaxcounty.gov/dpz/>