

MCLEAN DISTRICT POLICE STATION

2018 Annual Report

July 2019

Prevent and fight crime

Improve the culture of safety in the organization and within the community

Keep pace with urbanization



COMMUNITY POLICING DEFINITION

Community Policing is a proactive and cooperative partnership between the Fairfax County Police Department and the community to improve the overall quality of life by:

- *Fostering and maintaining mutual trust and respect.*
- *Recognizing and solving problems,*

TABLE OF CONTENTS:

INTRODUCTION 3

GEOGRAPHIC LOCATION 4-5

POPULATION 6-7

CALLS FOR SERVICE 8-15

INCIDENT BASED REPORTING (IBR) OFFENSES 16-19

MCLEAN STATION TOP PERFORMERS 2018 20-21

COMMUNITY ENGAGEMENT 22-41

PROGRAMS FOR FIGHTING CRIME AND BUILDING COMMUNITIES 42

AUXILIARY POLICE OFFICERS VOLUNTEER HOURS 43

STATION AWARDS (2018) 44-46

CONCLUSION..... 47

INTRODUCTION:

Since July 1, 1940, the Fairfax County Police Department (FCPD) has engaged with the community to ensure Fairfax County remains the safest jurisdiction of its size in the United States. The men and women of the FCPD continue to achieve our vision of; preventing and fighting crime, improving the culture of safety and preserving the sanctity of all human life, and keeping pace with urbanization.

The McLean District Station is one of eight police districts within Fairfax County and encompasses over 44 square miles with a residential population of approximately 170,000. The McLean District includes the commercial areas of McLean, the Mosaic District and Tysons, the 12th largest business district in the country and headquarters to five Fortune 500 companies. The district also hosts the headquarters of a number of federal agencies. Due to our strategic location near Washington, D.C, many federal workers and dignitaries reside in McLean District. We are especially pleased to be an inclusive community with many demographic populations, cultures, religions, and freedoms of expression.

The McLean District Station is commanded by Captain Alan Hanson and Lieutenant Timothy Field. Both commanders bring a vast array of experience and knowledge, and have served in many capacities in their police careers. The district station includes more than 136 sworn Police Officers, 8 sworn Auxiliary Police Officers and over 20 non-sworn employees including; Administrative Assistant, Chaplain, Crime Analyst, Crossing Guards, Police Citizen Aides, Station Logistics Technician, Victim-Services Specialist, and Volunteers in Police Service.

The commanders believe in freedom and creativity, setting a motivational environment for the officers to successfully solve crime and community issues. In their strategic plan and station vision, they have emphasized several key initiatives: Traffic Enforcement, Community Engagement, Crime Reduction and Prevention, and Officer Safety and Wellness. Our commanders strongly believe in the value of fairness and its application to the officers and the public they serve. Their core philosophy is serving with an ethical foundation, taking pride in everything you do, and giving your best effort, even in the face of controversy and challenge.

Teamwork defined: The process of working collaboratively with a group of people to achieve a common goal or mission. Captain Hanson and Lieutenant Field use this teamwork approach to accomplish the Department's mission in the McLean District.

In the following pages, you will find a collection of data, statistics, highlights, pictures and community engagements, all of which offer a glimpse of 2018 in the Mclean District. This annual report captures most, but not all, of the tremendous work the officers of the McLean District Station have exhibited in 2018.

We take great pride in serving our community and continue to look for opportunities to create and improve dialogue. The exchange of information, ideas, and concerns, make us stronger and more connected. We strive to nurture these relationships within our diverse communities to become a nationwide model of community and police partnership.

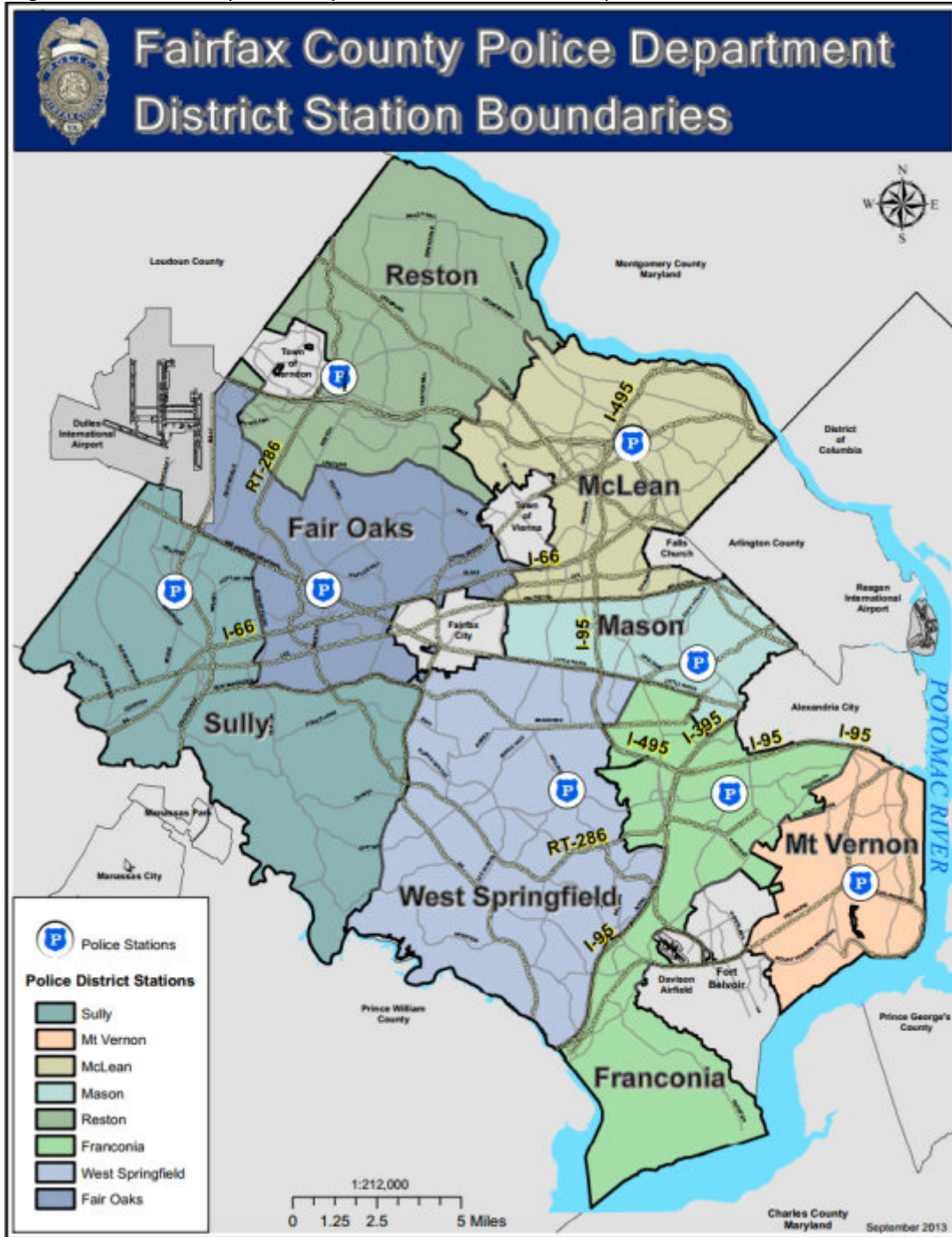
Thank you,

Captain Alan Hanson and Lieutenant Tim Field

GEOGRAPHIC LOCATION:

The McLean District Station comprises one of eight “police district stations” serving Fairfax County. To provide geographic perspective, figure 1 below provides a map of all eight police district stations serving Fairfax County, with benchmark streets and highways. In addition to the McLean District Station (3), the other Fairfax County district stations include: Sully (Station 1), Mount Vernon (Station 2), Mason (Station 4), Reston (Station 5), Franconia (Station 6), West Springfield (Station 7), and Fair Oaks (Station 8).

Figure 1. Fairfax County Police Department District Station Map

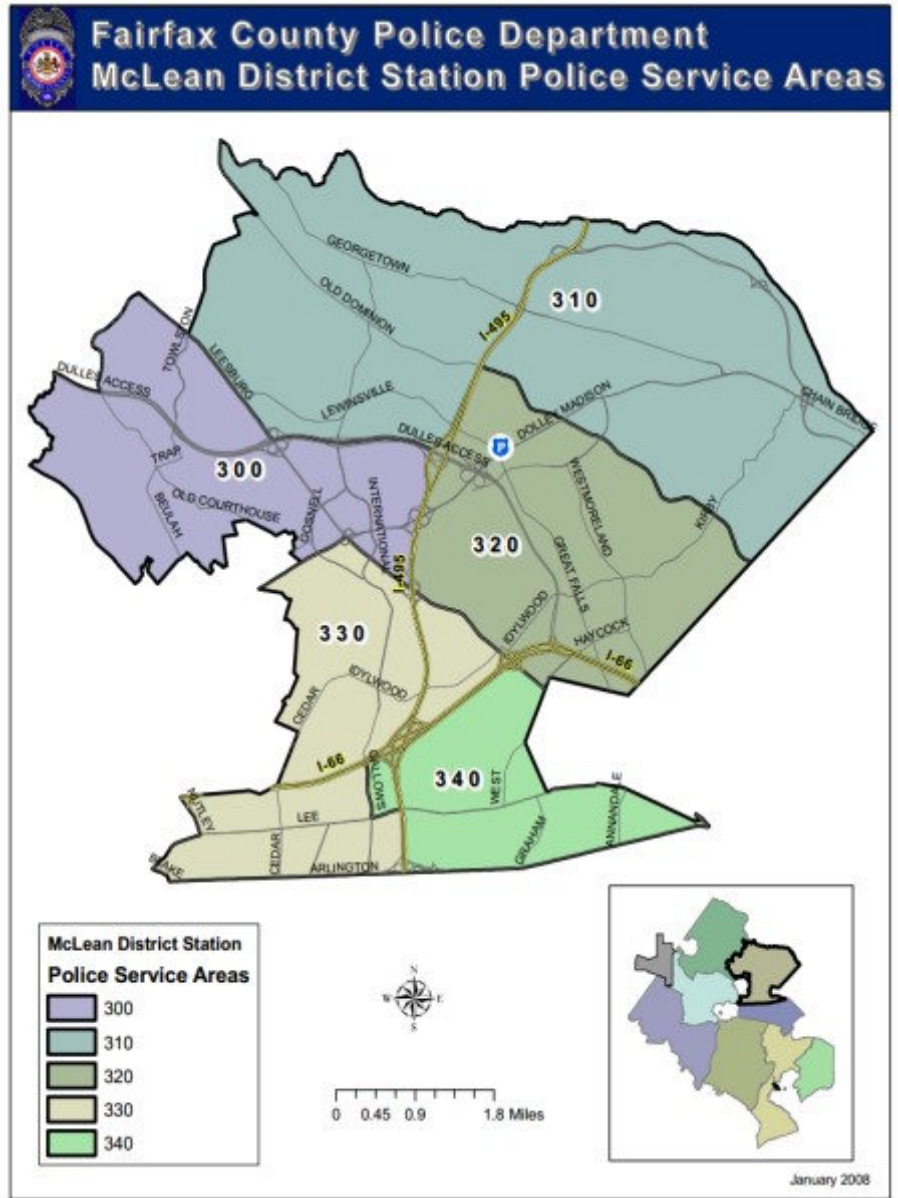


As can be seen from the map, the McLean Station is physically located, in the northeast corner of Fairfax County. The Station serves McLean, Tysons, Pimmit Hills, Merrifield, Dunn Loring, Idylwood, and portions of Wolf Trap, West Falls Church and Great Falls. Its' central address is: 1437 Balls Hill Road, McLean VA 22101 and the contact phone number is 703-556-7750.

For crime analysis assessment and police dispatch services, the McLean District Station is subdivided into five “police service areas” (PSAs). As indicated in figure 2, these include PSA 300 (Census designated places of Wolf Trap and portions of Tysons), 310 (Portions of the census designated places of McLean, and Great Falls), 320 (Portions of the census designated places of McLean, Pimmit Hills, and Tysons), 330 (Portions of the census designated places of Tysons, Dunn Loring, Idylwood, and Merrifield), and 340 (Portions of the census designated places of Idylwood and West Falls Church).

An additional seven subdivisions (referred to as “patrol areas”) have been created within the five PSAs of McLean Station to (a) aid in the administration, (b) provide finer clarity of where crimes are being committed, and (c) assist in the dispatching process. These patrol areas, include: 301 (A portion of the census designated place of Tysons), 302 (A portion of the census designated place of Tysons), 311 (A portion of eastern side of the McLean census designated place East of I-495), 321 (The eastern side of census designated place of Tysons along the western side of Pimmit Hills), 331 (The southern portion of the census designated place of Tysons, all of Dunn Loring and portions of Idylwood), 341 (the north western portion of the West Falls Church census designated place), and 342 (The north eastern portion of the West Falls Church census designated place).

Figure 2. Fairfax County Police Department District Station, by Patrol Service Areas



Of particular importance is the Tysons area, where the Commonwealth of Virginia and business community have expended sizeable funding to build a major economic development sector. We have also seen rapid urbanization in the areas of the Mosaic District and the Dunn Loring Metro. With increased economic growth, the potential for increased crime can follow. In this report, we present crime trends over a 4-year period of time (2015-2018). Consumers can view changes over time in the crime data, for their respective areas of interest, to determine levels of safety as well as potential areas of concern. These four years of analytical crime data are presented in the following sections of this report for residents, businesses, and community groups to digest in collaboration with the FCPD, to bring about greater early intervention and prevention strategies.

In all, the McLean District Station encompasses 44.22 miles of land and 709 miles of roadway, a sizeable expanse to control. However, as viewed in the data section of this report, the Fairfax County Police Department in collaboration with the various communities, have been able to maintain a relatively low rate of crime.

POPULATION:

Population continues to grow throughout Fairfax County, as well as in the McLean District Station (the key area of concentration in this report). In 2015, the population living in both households and group quarters across the 12 Police Service Areas (PSAs) of the McLean District amounted to 149,125 individuals. As indicated below, that population figure is expected to grow sharply over time.

With greater population growth, the incidence and rate of crime, calls for police service and traffic problems have a tendency to rise as well. The relationship between population growth and various types of crime and traffic problems will need to be carefully monitored, with police dispatching modifications made as necessary.

Table 1. Expected Total Population and Growth across the 12 PSAs of the McLean Station for 2020, 2030, and 2040

Years	Expected Population	Expected Population Growth (%) Since 2015
2020	172,910	16.0%
2030	210,962	41.5%
2040	241,312	61.8%

These population figures do not include the many thousands of individuals taking advantage of the hotels, retail establishments, restaurants, movie theatres, etc. in the McLean District on a continuous or sporadic basis. There are no valid, agreed-upon population statistics for these target audiences to date.

Looking specifically at Tysons, the big economic driver within the McLean District, the population growth is even more substantial. For the total Tysons area (including: Tysons East, East Side, Old Courthouse, Tysons Central 7, Tysons West, West Side, North Central, and Tysons Central 123), the total household and group quarters population for Tysons in 2015 was 20,042. Expected Tysons population growth for 2020, 2030, and 2040 is substantially higher (see Table 2 below).

Table 2. Expected Total Population and Population Growth across Tysons for 2020, 2030, and 2040

Years	Expected Population	Expected Population Growth (%) Since 2015
2020	34,843	73.8%
2030	66,945	234.0%
2040	90,985	354.0%

The reader should be aware that these population figures do not cover the large number of passengers exiting from the four new Silver Line Metro stops into the Tysons area each day, and the large number of automobiles pulling into Tysons parking lots each and every day. Knowledge of quick exit ways from the malls can foment added crimes being committed over and above those already expected. At this point, the number of criminal incidences taking place by persons living in geographic areas outside the McLean District is unknown.

Table 3 shows the expected population across the 12 McLean District Station Patrol Areas for the years 2020, 2030, and 2040, as well as the population growth expected across these areas since 2015.

Table 3. Expected Total Population and Population Growth for each of the 12 Patrol Areas for 2020, 2030, and 2040

Years	Police Service Area	Patrol Area	Expected Population	Expected Population Growth (%) Since 2015
2020	300	300	14,366.77	9.4%
		301	17,625.87	114.0%
		302	760.21	7.5%
	310	310	12,597.90	1.1%
		311	13,607.00	2.0%
	320	320	20,430.60	1.5%
		321	19,028.90	29.4%
	330	330	23,310.76	1.0%
		331	24,606.47	33.5%
	340	340	11,430.70	1.0%
		341	5,160.48	0.0%
		342	9,984.38	18.8%
2030	300	300	21,823.06	66.1%
		301	31,376.93	280.9%
		302	2,010.74	184.4%
	310	310	12,861.84	3.2%
		311	14,360.79	7.7%
	320	320	20,669.52	2.6%
		321	27,183.55	84.8%
	330	330	27,180.48	17.7%
		331	26,129.20	41.7%
	340	340	12,116.36	7.1%
		341	5,176.79	0.3%
		342	10,073.05	19.9%
2040	300	300	29,891.01	127.6%
		301	39,615.06	380.9%
		302	3,420.83	383.9%
	310	310	13,157.13	5.6%
		311	14,963.61	12.2%
	320	320	20,936.68	4.0%
		321	31,760.42	115.9%
	330	330	31,537.72	36.6%
		331	27,842.70	51.0%
	340	340	12,817.42	13.3%
		341	5,195.15	0.7%
		342	10,173.81	21.1%

Calls for Service

The Fairfax County Police Department gathers Calls for Service statistical data based on the date the call is entered into the FCPD Records Management System. This report specifically represents the McLean District Station Calls for Service, whether generated by citizen calls or self-initiation on the part of the officer. Calls for Service captured in this report include all dispositions whether Founded or Unfounded and excludes those with a description of Null or Miscellaneous. Statistics for CY2015, CY2016, and CY2017 used in this report may differ from those published in previous reports. Additional cases were reclassified as they were under active on-going investigations after publication. This may include status changes to initial offenses and reclassification of offense titles from the initial date reported.

There are three main categories of Calls for Service included in the number of Calls for Service for which FCPD has rendered service: **Criminal, Service, and Traffic.**

Calls for Service include the following categories:

TRAFFIC CALLS:

Abandoned Vehicle, Accident, Accident Non-DMV Reportable, Disabled/Stranded Motorist, Fatal Accident, Fire Department Vehicle Accident, Hazard in Roadway, Inoperative Vehicle on Private Property, Parking Violation, Road Check, Traffic Complaint/Violation, Traffic Control, Traffic Enhancement, Traffic Pursuit, Traffic Stop, Train Accident or Fire

SERVICE CALLS:

Aircraft Crash/Emergency, Alarm, Animal Case, Animal Destruction, Biohazard Event, Civil Dispute, Critical Missing Person, Dead On Arrival/CPR in Progress, Domestic Dispute, Drowning, Emotionally Disturbed Person, Escort, Fire Assistance, Inspection: Code Compliance, Juvenile Case: Non-Specific, Juvenile Runaway, Lock Out, Lost/Found Property, Mental Patient Transport, Metro Train/Rail Emergency, Missing Adult, Missing Juvenile, Mobile Security Device, Notification: Dead Bird – West Nile, Open Door/Window, Organized Crimes Event, Overdose, Public Service, Pursuit, River Rescue, School Crossing, Service: Fire at the Jail, Stake Out, Subject Stop, Suicide, Suicide Attempt, Suicide Threat, Suspicious Event, Suspicious Noise, Suspicious Person, Suspicious Vehicle, Unknown Situation/Call for Help, Vessel Assistance – Marine Patrol, Vessel Stop, Warrant Service, Weapons of Mass Destruction

CRIMINAL CALLS:

Alcohol Beverage Control Violation, Abduction, Assault with Weapon, Bait Vehicle Incident, Bomb Threat, Burglary, Destruction of Property, Disorderly Conduct, Domestic Violence, Driving While Intoxicated, Drunk in Public, Escape from Police Custody, Explosive Device, Fight, Firefighter in Immediate Danger, Forgery, Fraud, Graffiti, Identity Theft, Juvenile Case: Child Abuse, Larceny, Loitering, Loud Party, Missile Into Occupied Dwelling/Vehicle, Murder, Narcotics Event, Noise Violation, Officer in Immediate Danger, Peeping, Prowler, Related to Financial Crimes, Robbery, Sex Offense, Shoplifting with Apprehension, Simple Assault, Solicitor Violation, Subject Pursuit, Telephone Harassment, Trespassing, Unlawful Entry, Vehicle Stolen/Recovery, Vehicle Tampering, Vehicle: Unauthorized Use, Vice Event, Weapon Discharge/Brandishing

Figure 4. MCLEAN STATION CALLS FOR SERVICE, by TYPE (2015-2018)

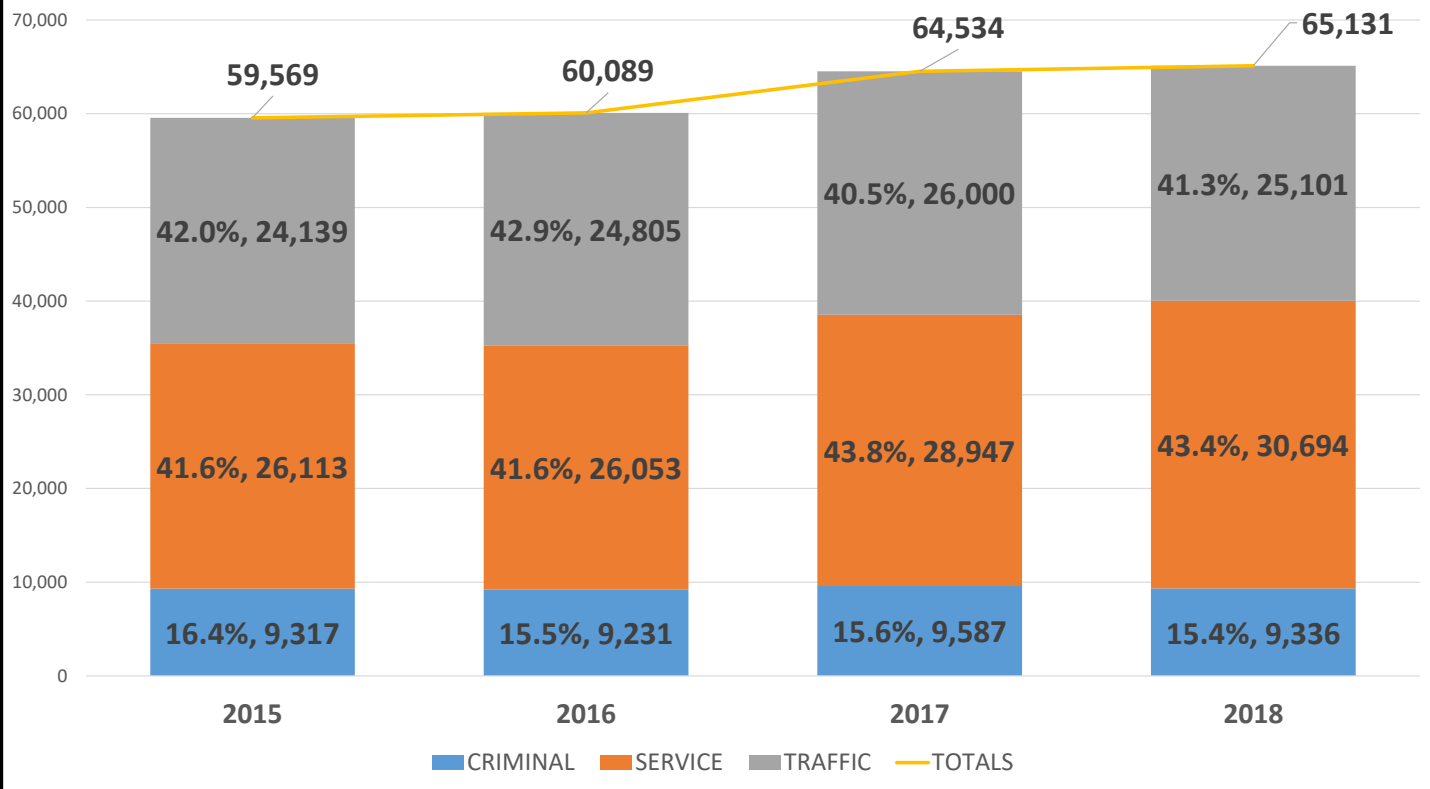


Figure 5. McLean Station Calls for Service, by Month (2015-2018)

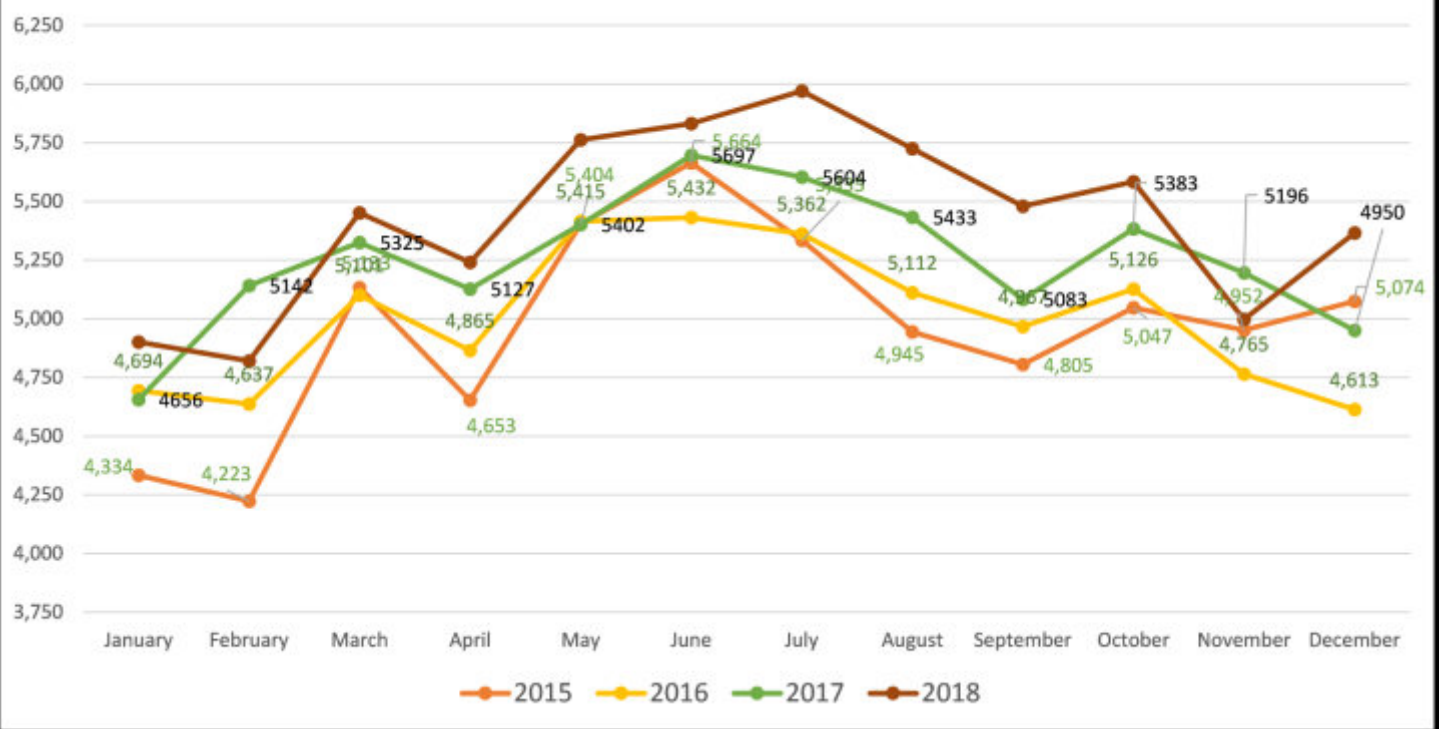


Figure 6. MCLEAN STATION CALLS FOR SERVICE BY PATROL AREA, BY TYPE, (2015-2018)

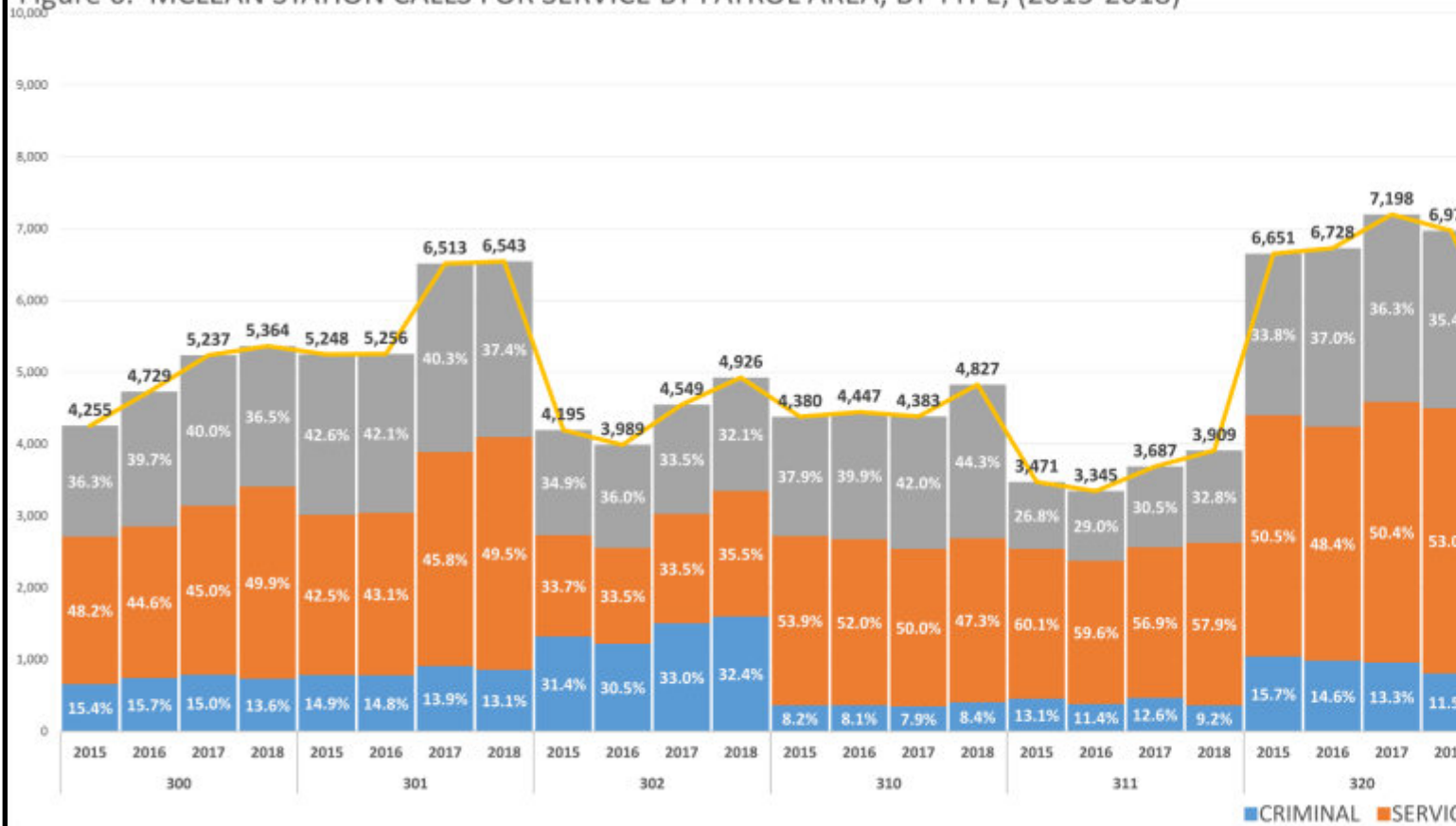
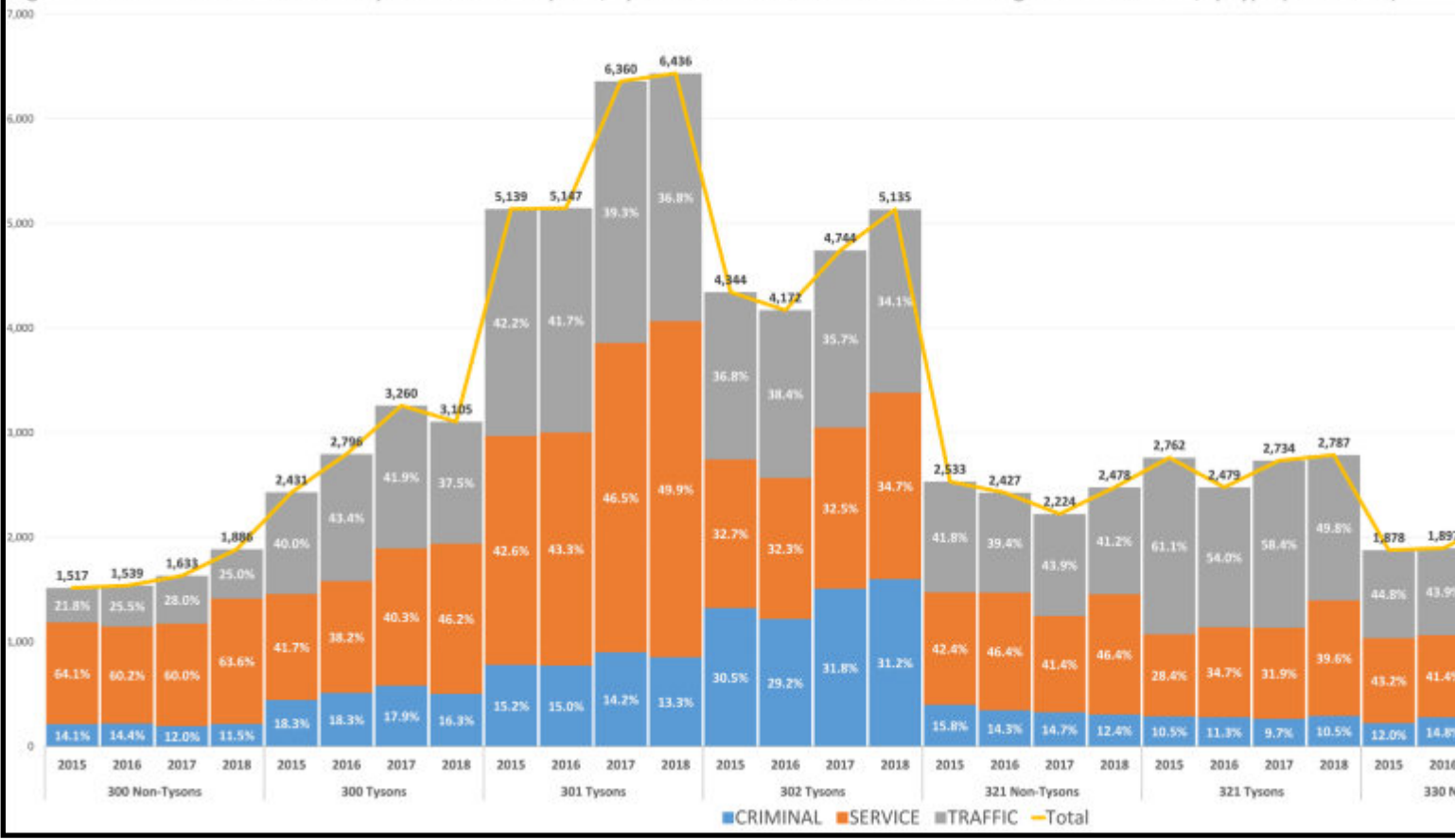


Figure 7. Estimated Calls for Service by Patrol Areas of Tysons, by Portions Inside and Outside of the Designated Urban Area, by Type (2015-2018)



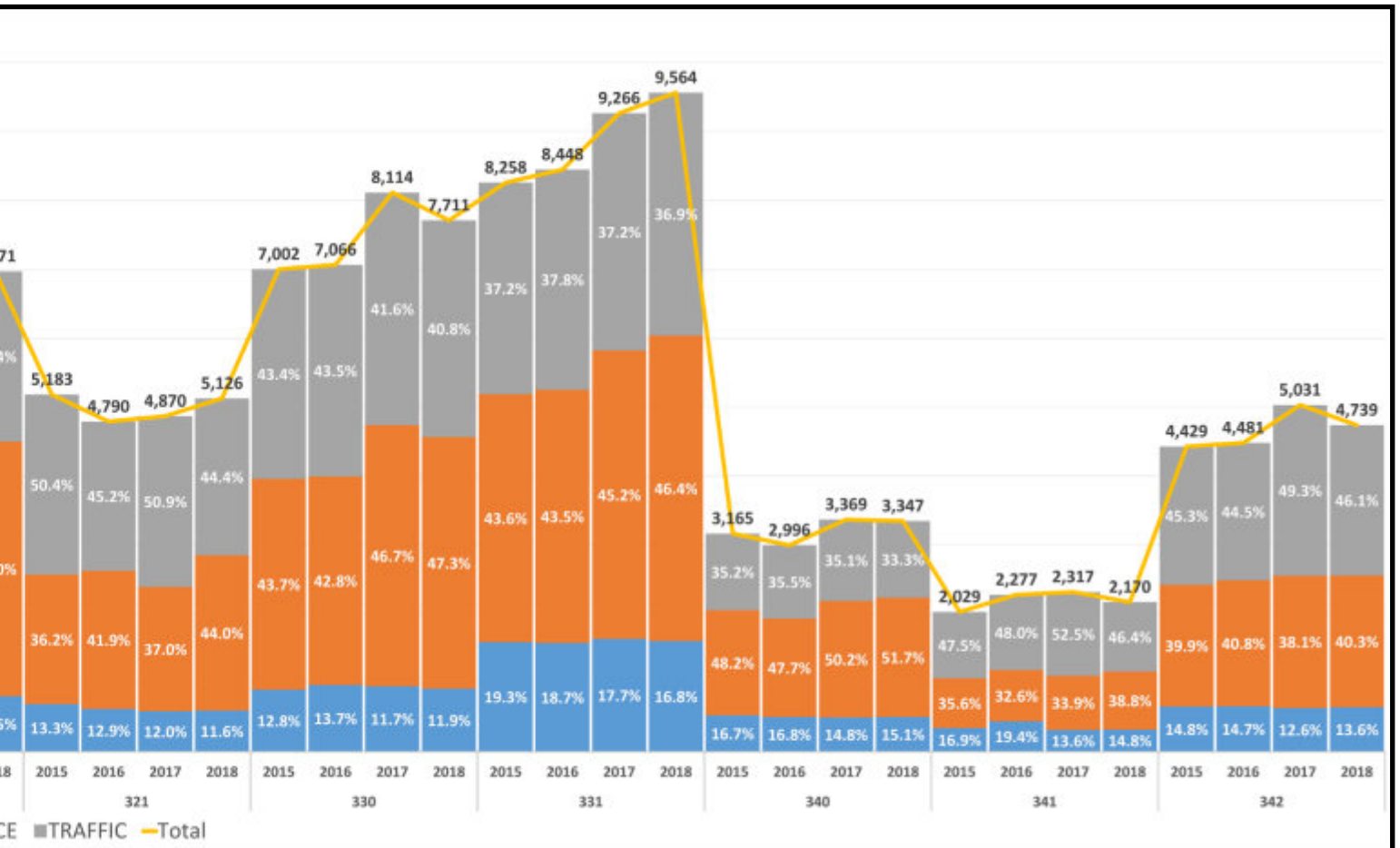
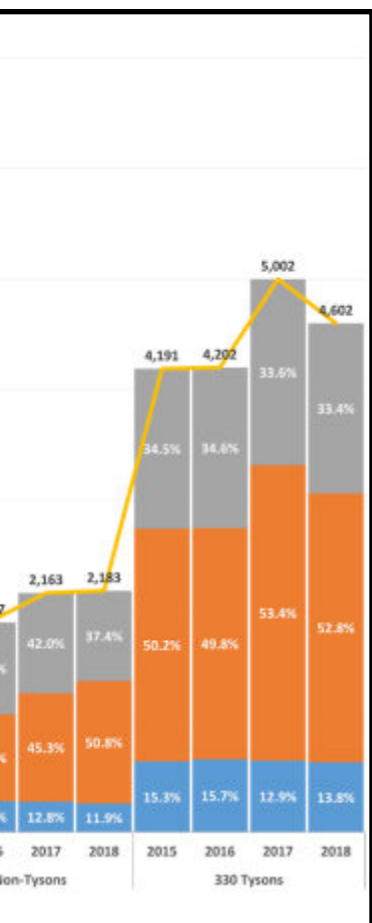
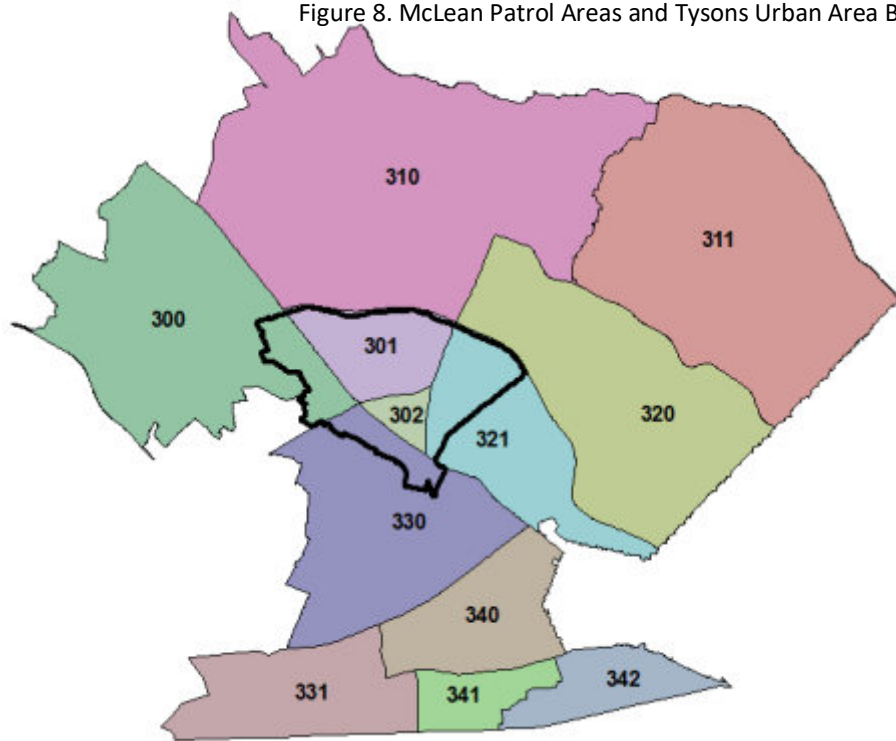


Figure 8. McLean Patrol Areas and Tysons Urban Area Boundary

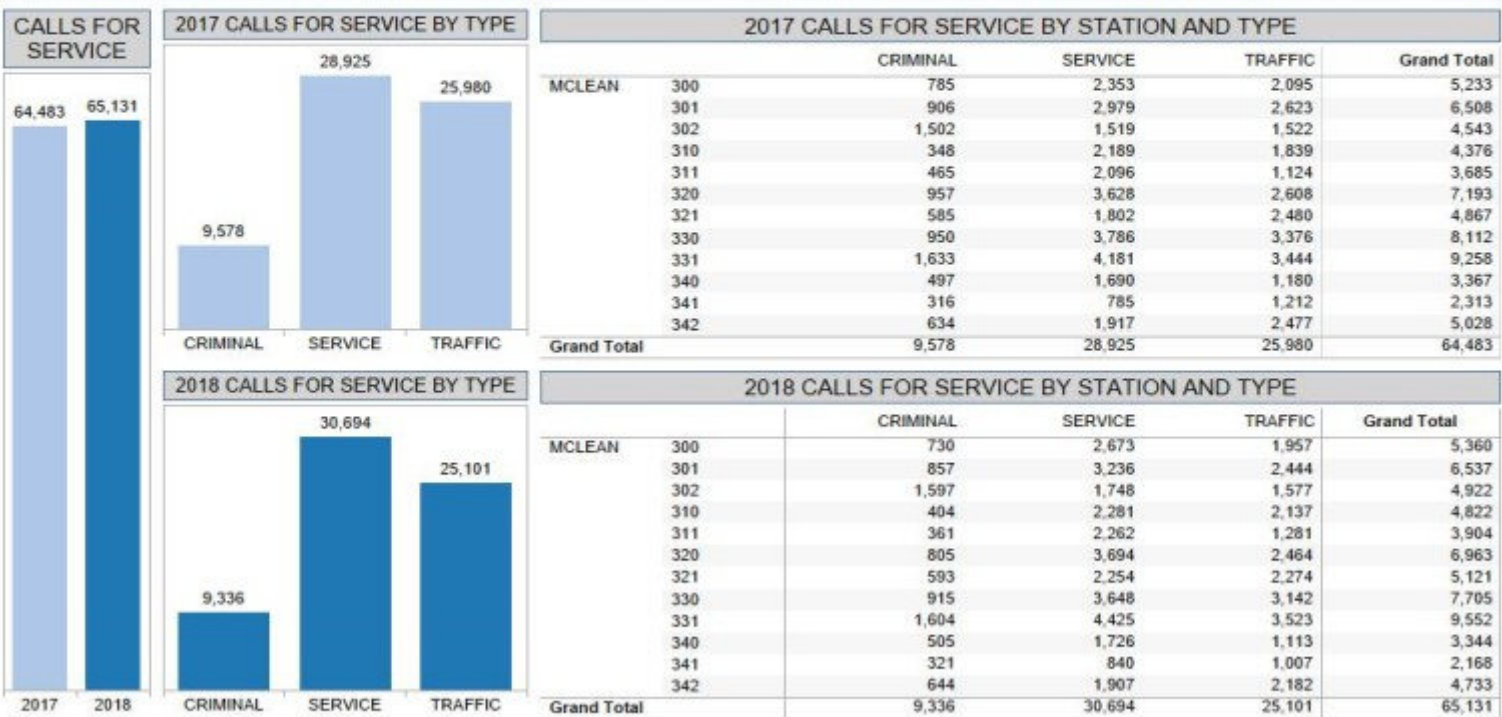


The Tysons Urban area is comprised of two whole Patrol Areas and portions of three others. Figure 7 is an **estimated** calculation of the Calls For Service of the events within each of those parts. The Police record management system is not currently configured to make the separation and the calculations were made utilizing mapping software. Some events may have calculated differently based on the location value either captured from the vehicles GPS or assigned by the dispatch system.

Figure 9. FCPD MCLEAN STATION CALLS FOR SERVICE BY PATROL AREA

The Fairfax County Police Department Calls For Service statistics below are based on requests for police service as received by the call taker for citizen calls and/or by the primary officer for officer initiated calls. Calls for service are tabulated by year based on the year of the date on which the call was entered.

The below calls for service data excludes event category values of Court, Admin and Null and event descriptions of Miscellaneous Complaint and Null.



*OTHER indicates data without a station indicated in the Records Management System.

Overall the Calls for Service in the McLean District increased by 1%. With both Criminal and Traffic falling slightly. The number of Service related calls increased by 6% in 2018. Within that group Suspicious Event related calls were the greatest, increasing 18.5% over 2017 totaling 11,985 calls in 2018. Overdose related events increased by 14% with 277.

Figure 10. Suspicious Event CFS McLean by PA (2017-2018)

Event Description	Patrol Area	2017	2018
SUSPICIOUS EVENT	300	711	1,032
	301	1,699	1,865
	302	504	750
	310	430	643
	311	526	696
	320	1,020	1,208
	321	680	1,020
	330	1,569	1,499
	331	1,387	1,603
	340	654	663
	341	222	277
	342	713	729
Grand Total		10,115	11,985

Figure 11. Overdose CFS McLean by PA (2017-2018)

Event Descr..	Patrol Area	2017	2018
OVERDOSE - DRUG/ETOH/ POISON (PD)	300	27	28
	301	17	28
	302	28	24
	310	13	10
	311	12	11
	320	19	18
	321	15	22
	330	21	26
	331	45	61
	340	24	20
	341	5	4
	342	17	25
Grand Total		243	277

Figure 12. All "Service" CFS McLean by PA (2017-2018)

Event Description	2017											
	300	301	302	310	311	320	321	330	331	340	341	342
ALARM: BANK - BURGLARY	10	20	6		28	10		7	21			2
ALARM: BANK - HOLDUP	2	5	7		16	10		3	16	1		3
ALARM: COMMERCIAL - BURGLARY	102	270	263	6	95	81	29	138	390	45	26	62
ALARM: COMMERCIAL - HOLDUP	25	21	30		5	4		19	41	5		2
ALARM: DIALUP/TAPED									1			
ALARM: RESIDENTIAL - BURGLARY	208	22	1	583	472	400	109	245	101	83	29	46
ALARM: RESIDENTIAL - PANIC	22	1	1	34	35	22	8	43	14	10	1	3
ALARM: SCHOOL				2	3	4		5	1	1		2
ALARM: UNKNOWN TYPE			1	2	2	2	3	4	11	2	2	5
ANIMAL BITE (HUMANS ONLY)	16	13	4	17	23	35	25	28	73	14	3	16
ANIMAL CASE/GENERAL	98	48	4	96	91	132	66	101	112	44	29	69
ANIMAL: RABIES VECTOR	24	2		37	41	17	3	24	16	23	6	16
ANIMAL: SICK OR INJURED	71	16	9	92	67	77	34	86	50	36	25	23
ANIMAL: WELFARE IN DANGER	16	8	23	4	7	24	11	26	36	5	6	8
CIVIL DISPUTE	76	100	63	25	46	105	78	111	229	98	31	87
D.O.A./C.P.R. IN PROGRESS (PD)	17	22	7	26	11	32	16	33	20	9	4	7
DOMESTIC DISPUTE	42	61	32	37	45	85	86	102	106	88	44	125
DROWNING (PD)					1							
EMOTIONALLY DISTURBED PERSON	42	45	11	15	32	55	36	128	89	37	17	39
ESCORT		3				1						
FIRE: PETROLEUM TANK TRUCK (PD)								1				
FIRE: TRUCK (PD)								1	3			
FIRE: VEHICLE (PD)	1	3	1	1	2	1	4	2	7	3	2	1
JUVENILE CASE: NON-SPECIFIC	9	4	6	4	4	9	6	10	14	7	5	5
LOCK OUT (PD)		1		1		1			1			
LOST OR FOUND PROPERTY	48	47	104	15	22	177	27	58	76	23	16	20
MENTAL PATIENT TRANSPORT						1	1		2	1		
MISSING ADULT	4	10	5	6	3	7	6	18	2	6	7	2
MISSING JUVENILE: OVER 13 YOA	4	2	2	6	2	20	15	48	15	10	4	36
MISSING JUVENILE: UNDER 13 YOA	4	5	8	2	3	6	10	5	7	3	2	7
MOBIL SECURITY DEVICE	6	7	1	2	6	5	3	2	2	1		1
OPEN DOOR OR WINDOW	28	17	6	55	45	31	12	23	30	8	3	10
OVERDOSE - DRUG/ETOH/POISON (PD)	27	17	28	13	12	19	15	21	45	24	5	17
PUBLIC SERVICE (PD)	134	163	95	134	150	329	147	243	347	136	93	144
RECLASS: ANIMAL DESTRUCTION	1			2	1	2						
RECLASS: JUVENILE RUNAWAY						1	1					2
SCHOOL CROSSING	72	16	1	181	3	406	24	62	19	14	12	22
SERVICE TO FIRE DEPT (PD)	1	3		1	3	5	4	2	7	2		3
SUBJECT STOP	100	34	88	30	19	29	42	79	110	22	34	92
SUICIDE THREAT (FD NOT ENR)	17	19	7	7	11	19	25	13	46	10	4	10
SUSPICIOUS EVENT	711	1,699	504	430	526	1,020	680	1,569	1,387	654	222	713
SUSPICIOUS NOISE	27	3	1	23	28	31	18	41	12	12	11	24
SUSPICIOUS PERSON	327	211	167	253	193	279	161	389	549	147	72	176
SUSPICIOUS VEHICLE	32	25	15	34	30	47	19	43	77	17	23	36
UNKNOWN SIT/CALL FOR HELP	10	9	4	2	4	12	8	13	17	14	4	15
WARRANT SERVICE: ARREST	19	26	14	11	8	66	65	37	76	74	41	65
WARRANT SERVICE: SUMMONS		1			1	9	5	3	3	1	2	2
Grand Total	2,353	2,979	1,519	2,189	2,096	3,628	1,802	3,786	4,181	1,690	785	1,917

Event Description	2018											
	300	301	302	310	311	320	321	330	331	340	341	342
AIRCRAFT CRASH/EMERGENCY (PD)				1								
ALARM: BANK - BURGLARY	7	32	1		33	8		21	41	2		5
ALARM: BANK - HOLDUP	1	14	2		15	12		7	12	1	1	1
ALARM: COMMERCIAL - BURGLARY	138	320	232	3	102	79	36	162	404	63	23	64
ALARM: COMMERCIAL - HOLDUP	16	35	27		10	7	2	45	42	3	1	2
ALARM: DIALUP/TAPED							1					
ALARM: DOMESTIC VIOLENCE	1					1						
ALARM: RESIDENTIAL - BURGLARY	221	16		670	503	424	131	273	112	70	30	33
ALARM: RESIDENTIAL - PANIC	24			47	23	35	14	34	10	5	4	8
ALARM: SCHOOL				2	4	3	1	2	1		1	
ALARM: UNKNOWN TYPE		6		6	8	4	2	2	10	2	1	7
ANIMAL BITE (HUMANS ONLY)	20	21	4	2	13	29	16	27	62	15	4	8
ANIMAL CASE/GENERAL	91	41	14	115	76	130	70	105	106	63	26	82
ANIMAL: RABIES VECTOR	16	4		24	18	22	10	18	19	6	1	3
ANIMAL: SICK OR INJURED	65	24	4	73	65	55	28	81	38	44	15	26
ANIMAL: WELFARE IN DANGER	23	11	13	4	16	24	18	12	32	4	1	17
CIVIL DISPUTE	86	77	60	28	41	118	72	106	238	124	40	89
D.O.A./C.P.R. IN PROGRESS (PD)	25	16	8	29	16	37	19	30	25	13	5	15
DOMESTIC DISPUTE	49	85	26	27	34	101	68	89	130	61	51	95
EMOTIONALLY DISTURBED PERSON	50	47	14	25	37	83	59	89	106	60	24	29
ESCORT						1			1			
FIRE: TRUCK (PD)		1		1		1			2	2		
FIRE: VEHICLE (PD)	5	2	9	3	4	3	2	2	5	3	1	1
JUVENILE CASE: NON-SPECIFIC	3	3	3	6	4	17	2	12	15	6	3	10
LOCK OUT (PD)		1						2	1	1		
LOST OR FOUND PROPERTY	52	59	75	17	23	141	28	49	80	26	20	18
MENTAL PATIENT TRANSPORT	1			2								
METRO TRAIN/RAIL EMERGENCY (PD)		1										
MISSING ADULT	8	8	7	4	3	30	6	20	16	6	4	7
MISSING JUVENILE: OVER 13 YOA	10	1	2	4	6	22	46	52	17	20	3	36
MISSING JUVENILE: UNDER 13 YOA	10		12	1	3	5	3	2	7	3	2	6
MOBIL SECURITY DEVICE	6	10	3	6	2	5	3	3	5	3		1
OPEN DOOR OR WINDOW	33	13	10	44	54	35	10	32	36	5	7	9
OVERDOSE - DRUG/ETOH/POISON (PD)	28	28	24	10	11	18	22	26	61	20	4	25
PUBLIC SERVICE (PD)	137	163	113	131	145	305	170	232	312	172	69	180
RECLASS: ANIMAL DESTRUCTION	3			2	1							
RECLASS: JUVENILE RUNAWAY	1							2		2		2
RECLASS: SUICIDE										1		
SCHOOL CROSSING	80	13		9	4	275	36	55	9	9	6	5
SERVICE TO FIRE DEPT (PD)		1	4	1	3	4	3	2	3		1	3
SUBJECT STOP	75	43	108	75	40	58	56	87	111	36	45	82
SUICIDE THREAT (FD NOT ENR)	11	19	9	11	11	16	26	34	40	18	6	18
SUSPICIOUS EVENT	1,032	1,865	750	643	696	1,208	1,020	1,499	1,603	663	277	729
SUSPICIOUS NOISE	34	3	2	30	22	27	22	27	25	18	4	19
SUSPICIOUS PERSON	252	172	170	164	164	240	174	307	511	117	93	164
SUSPICIOUS VEHICLE	31	23	11	47	29	34	21	53	72	23	18	17
UNKNOWN SIT/CALL FOR HELP	9	13	9		6	7	8	15	27	10	11	17
WARRANT SERVICE: ARREST	15	41	20	13	13	65	51	30	73	35	27	68
WARRANT SERVICE: SUMMONS	4	4	2	1	4	5	1	2	5	1	1	6
Grand Total	2,673	3,236	1,748	2,281	2,262	3,694	2,254	3,648	4,425	1,726	840	1,907

Traffic related calls are the second largest portion of the overall Calls For Service in the McLean District at 41%, 25,101 calls in 2018. Overall Traffic related calls were down slightly 3%. The greatest number of Traffic related calls was the Traffic Stop, which made up 54% of the overall Traffic related calls with 13,564. Citations may be issued to drivers during Traffic Stops and or Accident calls.

Figure 12. Top Traffic Citations Issued in McLean District (2018)

Statute Description	2018
OPERATOR TO GIVE FULL TIME AND ATTENTION TO DRIVING.	1,112
TRAFFIC:FAIL TO OBEY LAWFULLY ERECTED SIGNS	648
OPERATE/PERMIT 2 OPR8 VEH-UNREG/UNTITLE/NO PLATE	516
SPEED: GENERALLY	293
TRAFFIC:FAIL TO OBEY TRAFFIC LIGHTS	209
LICENSE: DRIVE W/O	207
SPEED: BUSINESS/RESIDENT'L	26
SPEED: GENERALLY 55-65 ZONE	7
SPEED: RESIDENTIAL AREA (CITY/TOWN/COUNTY)	1

The second largest Traffic related call would be accidents. The combined accident related calls make up 21% of the overall Traffic related calls with 5,299.

Figure 13. All Accident CFS McLean by PA (2017-2018)

Patrol Area	2017	2018
300	431	415
301	538	534
302	422	430
310	474	510
311	308	315
320	464	521
321	356	303
330	711	652
331	816	832
340	203	222
341	156	155
342	384	410
Grand Total	5,263	5,299

Figure 14. All Accident CFS McLean by Month (2017-2018)

Year of Dat..	January	February	March	April	May	June	July	August	Septemb..	October	Novemb..	December
2017	410	333	377	408	543	467	431	446	427	511	449	461
2018	434	380	386	393	489	473	429	439	430	471	468	507

Reportable crashes are those that meet the criteria established by Virginia State Legislature and have been enacted into the Code of Virginia, § 46.2-373. **Report by law-enforcement officer investigating accident.** *“Every law-enforcement officer who in the course of duty investigates a motor vehicle accident resulting in injury to or death of any person or total property damage to an apparent extent of \$1,500 or more, either at the time of and at the scene of the accident or thereafter and elsewhere, by interviewing participants or witnesses shall, within twenty-four hours after completing the investigation, forward a written report of the accident to the Department.”...*

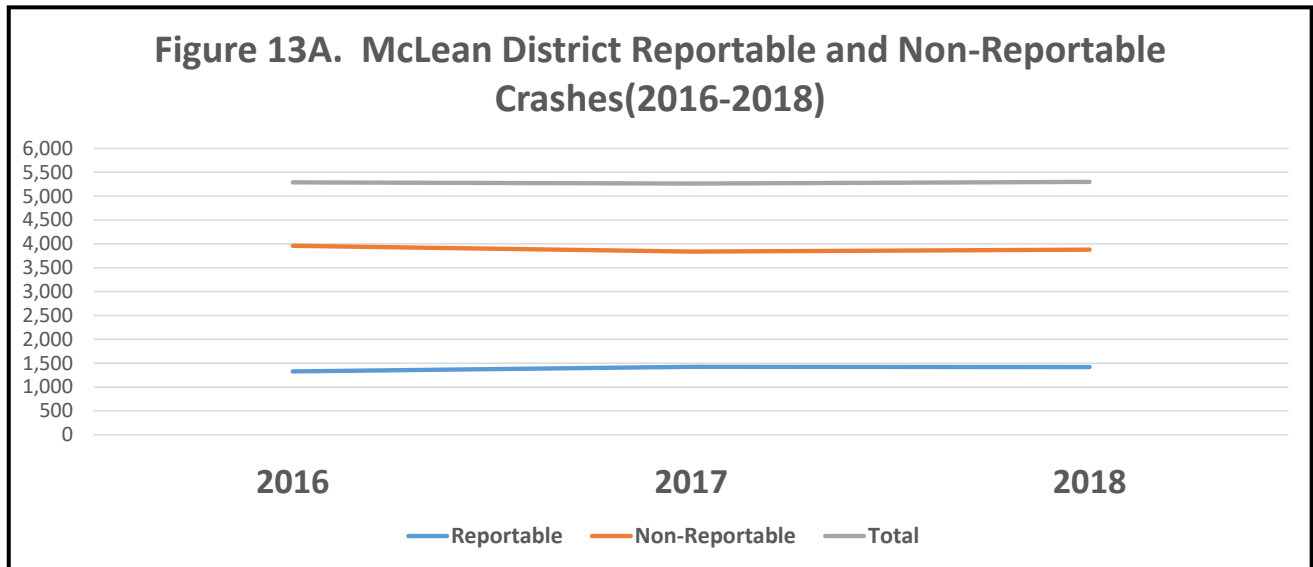
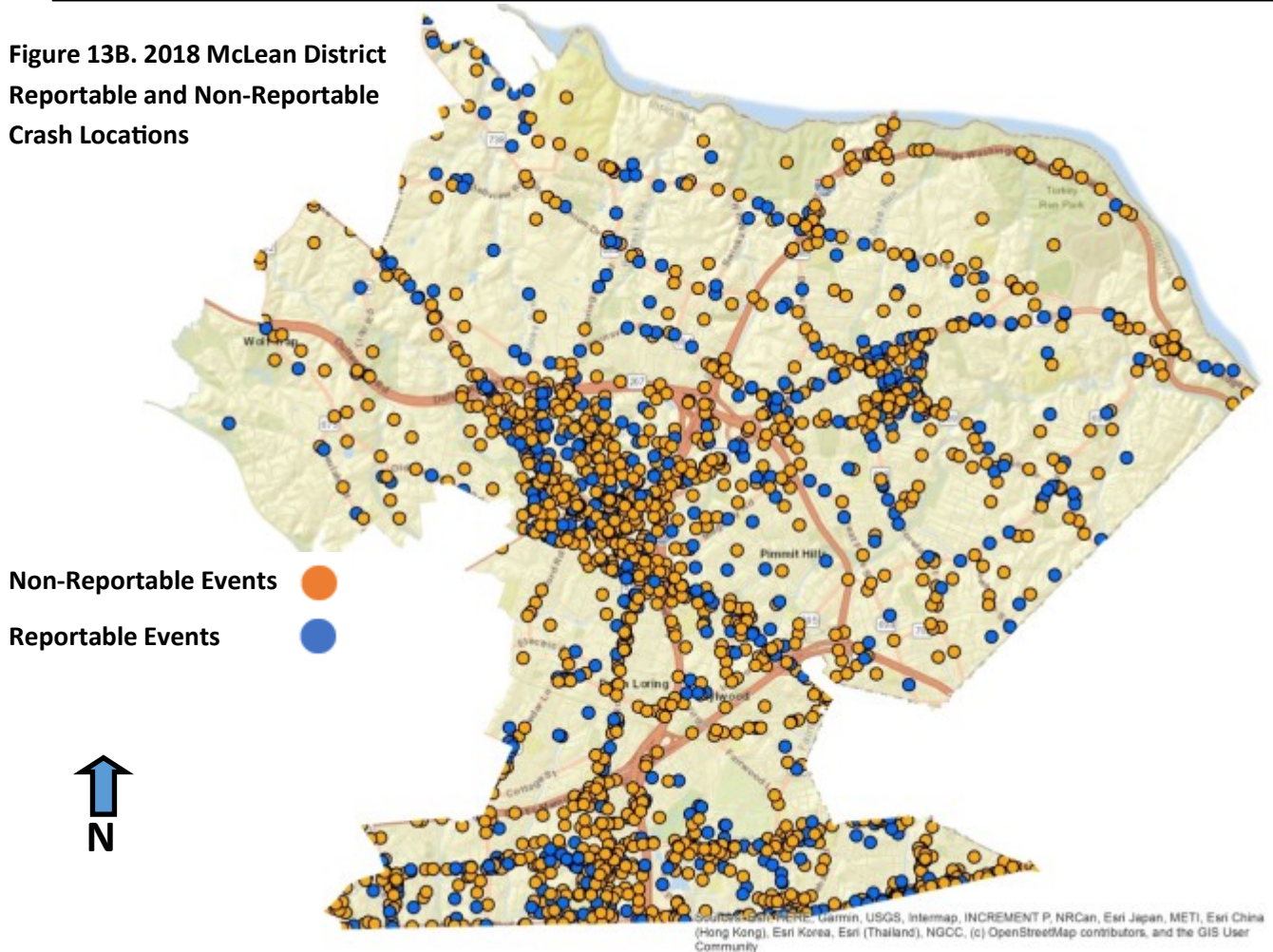


Figure 13B. 2018 McLean District Reportable and Non-Reportable Crash Locations



Let's remember why we lock up Drunk Drivers

Every day, 28 people in the United States die in an alcohol-related vehicle crash—that's one person every 53 minutes. Drunk driving fatalities have fallen by a third in the last three decades; however, the chance of being in an alcohol-impaired crash is still one in three over the course of a lifetime. These deaths and damages contribute to a cost of \$52B per year.



10,874

DEATHS FROM ALCOHOL IMPAIRED CRASHES IN 2017.

Calls for Service that are initially put into the Criminal category are subject to being investigated by a responding officer before they are considered to be a crime for reporting purposes. Once an officer makes this determination the event becomes what is referred to as an incident and is then documented in a Field Investigation Report. Figure 15 below shows the number of Criminal calls for 2018 in the McLean District, sorted by the total and by Patrol Area. The number of reported incidents will start on the next page.

Figure 15. All "Criminal" CFS McLean by PA and Type (2018)

Event Description	2018												Grand Total
	300	301	302	310	311	320	321	330	331	340	341	342	
LARCENY	178	215	863	104	56	150	83	166	320	63	41	88	2,327
NOISE VIOLATION	45	141	5	39	61	69	148	158	197	108	56	100	1,127
DISORDERLY CONDUCT	58	78	75	11	24	28	31	72	165	33	12	62	649
NARCOTICS EVENT	55	45	95	25	12	22	43	59	121	37	33	40	587
TRESPASSING	48	39	67	19	17	28	22	31	140	19	7	31	468
SIMPLE ASSAULT	23	46	50	8	13	33	22	39	69	25	11	36	375
DESTRUCTION OF PROPERTY	28	16	47	23	25	31	19	39	39	21	16	28	332
DOMESTIC VIOLENCE	16	30	12	19	8	32	32	35	46	37	18	43	328
FRAUD/FLIMFLAM	27	27	59	14	11	83	14	22	33	13	7	9	319
VEHICLE TAMPERING	23	27	12	19	18	36	20	37	54	16	17	18	297
VEHICLE STOLEN/RECOVERY	27	20	24	11	11	14	16	31	60	26	12	19	271
TELEPHONE HARASSMENT/THREAT	16	23	10	10	15	65	19	25	40	16	11	20	270
DRIVING WHILE INTOXICATED	17	14	9	19	4	14	19	31	28	10	18	30	213
DRUNK IN PUBLIC	14	22	39	3	3	11	6	30	53	8	7	17	213
LOUD PARTY	14	22	1	12	10	19	18	13	33	13	7	11	173
SHOPLIFTING W/APPREHENSION	19	2	111						32				164
RELATED TO FINANCIAL CRIMES	10	21	20	9	8	15	9	11	18	4	6	4	135
IDENTITY THEFT	12	7	3	13	12	21	12	19	11	4	3	6	123
SEX OFFENSE: GENERAL/MISC	8	9	7	3	5	14	12	16	19	9	2	16	120
BURGLARY	18	11	3	11	14	12	12	12	4	12	7	3	119
OFFICER IN IMMEDIATE DANGER	7	4	13	2	3	52	5	8	11	1	4	1	111
FIGHT	7	6	18	1	1		1	4	18	2	2	8	68
SOLICITOR VIOLATION	3	1	4	6	11	10	5	7	11	1	3	6	68
WEAPON DISCHARGE/BRANDISH/CONC...	8	5	5	3		4	1	8	7	3	5	8	57
FRAUDULENT CHECK/CREDIT CARD	5	1	12	2	3	15	3	4	5	1	1	2	54
GRAFFITI CASE	17	1	2	3	1	2	2	1	4	5		6	44
UNLAWFUL ENTRY	4	3	1	1	3	2	7	5	4		1	1	32
FORGERY/PRESCTP/COUNTERFEIT	2	1	6		1	3		5	10			2	30
ABC VIOLATION	3	1	1	3	2	1	3	4	3	3	1	4	29
VEHICLE: UNAUTHORIZED USE		4	2	2		5	2	3	2	2	1	5	28
JUVENILE CASE: CHILD ABUSE	4	1	1		1	2	1	1	10		1	4	26
RECLASS: DRUNK IN PUBLIC/DETOX	2	1	4		2	2	1		6		2	5	25
BURGLARY OCCUPIED DWELLING	2			3	3	2		4	5	2	1	2	24
ROBBERY	2	2	2			1	2	1	6	5	2	1	24
MISSILE INTO OC DWELLING/VEHICLE	2	3	3	1	2		2	2	3			1	19
SEXUAL ASSAULT		1	1	1		1	1	4	3	2	1	1	16
BOMB THREAT	2	1	3					1	4	2			13
LOITERING	1	1		1		2		1	5			2	13
SUBJECT PURSUIT	1	2	5						1		2		11
ABDUCTION	1			1		1		2			1	3	9
ASSAULT W/WEAPON - SHOOTING (PD)		2	1	1				1	1	1			7
ASSAULT W/WEAPON - STABBING (PD)		1	1					1	2				5
ASSAULT W/WEAPON (PD)	1			1							1	1	4
PEEPING INTO DWELLING						1		1		1	1		4
VICE EVENT						2		1	1				4
PROWLER					1								1
Grand Total	730	857	1,597	404	361	805	593	915	1,604	505	321	644	9,336

Group A IBR Offenses

The Fairfax County Police Department gathers statistical data based on the Virginia State Police Uniform Crime Reporting Incident Based Reporting (IBR) system. Information relating to two different levels of offenses is collected by the IBR system. The most serious offenses are designated as Group “A” offenses; the less serious offenses are designated as Group “B” offenses. IBR offenses are divided into three categories: “Crime Against Persons,” “Crimes Against Property,” or “Crimes Against Society.”

- Crimes Against Persons are those whose victims are individuals.
- The object of Crimes Against Property is to obtain money, property, or some other benefit.
- Crimes Against Society represent society’s prohibition against engaging in certain types of activity.

The use of named districts indicates activity within the particular police district’s geographical boundaries regardless of officer assignment. This data is not reflective of Board of Supervisor District boundaries.

- This report represents the Fairfax County Police Department’s Group A IBR Offenses as published in the Statistical Reports for calendar years 2015-2018.
- Crime Against Persons are calculated by the number of victims of reported offenses based on the dates reported.
- Crimes Against Property and Crimes Against Society are calculated by the number of reported offenses based on the dates reported.
- IBR Offenses captured in this report exclude those with a disposition of Unfounded.

NOTE: Statistics for CY2015, CY2016, CY2017, CY2018 used in this report may differ from those published in previous reports. Additional cases were reclassified as they were under active on-going investigations after publishing. This may include status changes to initial offenses and reclassification of offense titles from the initial date reported.

Group A IBR Offense Categories

CRIMES AGAINST PERSONS

Assault Offenses: Aggravated assault, Simple assault, Intimidation

Homicide Offenses: Murder and Nonnegligent Manslaughter, Negligent Manslaughter

Kidnapping/Abduction:

Sex Offenses Forcible: Forcible Rape, Forcible Sodomy, Sexual Assault with an Object, Forcible Fondling

Sex Offenses, Non-Forcible: Incest, Statutory Rape

CRIMES AGAINST SOCIETY

Drug/Narcotic Offenses: Drug/Narcotics Violations, Drug Equipment Violations

Gambling Offenses: Betting/Wagering, Operating/Promoting/Assisting Gambling, Gambling Equipment Violations, Sports Tampering

Pornography/Obscene Material

Prostitution Offenses: Prostitution, Assisting or Promoting Prostitution

Weapons Law Violations

CRIMES AGAINST PROPERTY

Arson

Bribery

Burglary/Breaking and Entering

Counterfeiting/Forgery

Destruction/Damage/Vandalism of Property

Embezzlement

Extortion/Blackmail

Fraud Offenses: False pretense/Swindling/Confidence

Game, Credit Card/Automatic Teller Machine Fraud, Impersonation, Welfare, Fraud, Wire Fraud

Larceny/theft Offenses: Pocket-picking, Purse-snatching, Shoplifting, Theft from Building, Theft from Coin-Operated Machine or Device, Theft from Motor Vehicle, Theft of Motor Vehicle Parts or Accessories, All Other Larceny

Motor Vehicle Theft

Robbery

Stolen Property Offenses

Table 4 demonstrates the victims/incidences of serious Group A crimes taking place in each of the three categories of crime, by type, for the period 2015-2018. Victim data refers to Crimes Against Persons. Incidence data refer to Crimes Against Property and Society.

Table 4: Changes in the Victim/Incidence Data of Serious, Group A Crimes in Police District Station No. 3 (2015-2018)

Types of Crime	2015	2016	2017	2018
CRIMES AGAINST: PERSONS (Victim Data)	877	919	954	1017
--Assault Offenses	834	879	921	953
--Homicide Offenses	1	1	2	3
--Kidnapping/Abduction	16	16	8	23
--Sex Offenses, Forcible	32	19	27	37
--Sex Offenses, Non-Forcible	0	0	2	1
CRIMES AGAINST: PROPERTY (Incidents Data)	4723	4133	4451	4583
--Arson	2	3	3	2
--Bribery	1	1	1	1
--Burglary/Breaking & Entering	153	150	153	162
--Counterfeiting/Forgery	124	106	82	71
--Destruction/Damage/ Vandalism of Property	622	549	585	600
--Embezzlement	81	60	75	40
--Extortion/Blackmail	3	7	10	6
--Fraud Offenses	799	721	659	630
--Larceny/Theft Offenses	2756	2377	2746	2893
--Motor Vehicle Theft	105	100	84	138
--Robbery	48	47	44	35
--Stolen Property Offenses	29	12	9	5
CRIMES AGAINST: SOCIETY (Incidents Data)	673	746	908	889
--Drug/Narcotic Offenses	603	674	810	813
- Gambling Offenses	0	0	0	0
--Pornography/Obscene Materials	8	4	27	15
--Prostitution Offenses	28	19	14	7
--Weapon Law Violations	34	49	56	54
Total Cases	6273	5798	6313	6473

The number of Assault victims increased 3.5% overall in the McLean District. There were seven fewer victims of Aggravated and Intimidation Assaults with 8 more victims of Intimidation by Threats in Writing this year.

Simple Assaults account for 85% of all Assaults in McLean District with 39 of those being Assaults on Police Officers, an increase of 14 from 2017 when there were 25.

Table 5 to the right shows the break down of Assaults by their Type and Locations. ADC is an abbreviation for the Adult Detention Center. The location reported for the majority of Simple Assaults is Apartment/Condo followed by House then Parking Lots/Garages and Restaurants/Bars.

Reported Drug and Narcotic Offenses within the McLean District increased by 3 with 813 events in 2018. Possession of Marijuana makes up 59% of the total with 480 incidents. Locations for these events are primarily Road/Highways (32%), Parking Lots/Garages (25%), Shopping Center (13%).

Table 6, Drug Violations McLean District (2017-2018)

IBR Description	2017	2018
MARIJUANA POSSESSION	499	480
MARIJUANA SALE/ MANUFACTURING	63	59
OPIUM/COCAINE POSSESSION	37	27
OPIUM/COCAINE SALE/MANUFACTURING	20	27
OTHER DRUGS SALE/ MANUFACTURING	19	10
SYNTHETIC NARCOTICS POSSESSION	12	12
SYNTHETIC NARCOTICS SALE/ MANUFACTURING	3	3
EQUIPMENT	73	88
OTHER DANGEROUS DRUGS POSSESSION	84	107
Grand Total	810	813

IBRDescription	LocationType	2017	2018
ASSAULT - AGGRAVATED	APARTMENT/CONDO	1	5
	DRIVEWAY/ALLEY	1	
	GROCERY/SUPERMARKET		1
	HOTEL/MOTEL/ETC.	2	
	HOUSE	8	9
	METRO		1
	PARK/PLAYGROUND		3
	PARKING LOT/GARAGE	13	3
	RESTAURANT/BAR	8	
	ROAD/HIGHWAY	2	5
	SCHOOL-ELEMENTARY/SECONDARY	2	
	SHOPPING MALL	1	
	SIDEWALK	2	2
	TOWNHOUSE		3
	YARD		1
Total		40	33
ASSAULT - INTIMIDATION	APARTMENT/CONDO		4
	COMMERCIAL/OFFICE BUILDING		5
	HOUSE	1	1
	POLICE STATION		1
	POST OFFICE		1
	SCHOOL-ELEMENTARY/SECONDARY	3	
Total		4	12
ASSAULT - SIMPLE	ADC		1
	APARTMENT/CONDO	150	181
	AUTO DEALERSHIP NEW/USED	2	1
	AUTO REPAIR		2
	CHURCH/SYNAGOGUE/TEMPLE	4	1
	COMMERCIAL/OFFICE BUILDING	10	15
	COMMUNITY CENTER		3
	CONSTRUCTION SITE	3	1
	CONVENIENCE STORE	8	6
	DAYCARE FACILITY		1
	DEPARTMENT/DISCOUNT STORE	10	8
	DRIVEWAY/ALLEY	1	6
	FIELD/WOODS	2	2
	GAS STATION	2	9
	GROCERY/SUPERMARKET	5	9
	GYM	2	3
	HOTEL/MOTEL/ETC.	34	28
	HOUSE	157	166
	INDUSTRIAL PARK		1
	LIQUOR STORE	1	
	METRO	3	8
	MOVIE THEATER	2	3
	OTHER GOVERNMENT/PUBLIC BUILDING	3	
	OTHER SPECIALTY STORE (TV, FUR, ETC)	12	6
	OTHER/UNKNOWN LOCATION	6	6
	PARK/PLAYGROUND	2	2
	PARKING LOT/GARAGE	97	80
	PHARMACY/DR'S OFFICE/HOSPITAL	7	4
	POLICE LOCK-UP/CELL BLOCK		1
	POLICE STATION	1	
	POOL		1
	POST OFFICE	1	
	RESTAURANT/BAR	70	66
	ROAD/HIGHWAY	52	52
	SCHOOL-COLLEGE/UNIVERSITY	1	1
	SCHOOL-ELEMENTARY/SECONDARY	21	25
	SHELTER/MISSION/HOMELESS	2	
SHOPPING MALL	48	46	
SIDEWALK	18	24	
TOWNHOUSE	30	35	
TRANSPORTATION	2	1	
YARD	1	4	
Total		770	809
ASSAULT - INTIMIDATION	ABANDONED/CONDEMNED STRUCTURE		1
	APARTMENT/CONDO	17	8
	COMMERCIAL/OFFICE BUILDING	10	3
	COMMUNITY CENTER	1	
	CONVENIENCE STORE		1
	DEPARTMENT/DISCOUNT STORE		4
	GAS STATION		1
	GYM	1	
	HOTEL/MOTEL/ETC.		3
	HOUSE	44	36
	OTHER GOVERNMENT/PUBLIC BUILDING		1
	OTHER SPECIALTY STORE (TV, FUR, ETC)	1	1
	OTHER/UNKNOWN LOCATION	5	8
	PARKING LOT/GARAGE	2	4
	PHARMACY/DR'S OFFICE/HOSPITAL	1	3
	POLICE STATION	2	2
	RESTAURANT/BAR	3	8
	ROAD/HIGHWAY	3	1
	SCHOOL-ELEMENTARY/SECONDARY	5	5
SHOPPING MALL	6	8	
TOWNHOUSE	6	2	
Total		107	100
Grand Total		921	954

Larceny thefts for McLean District are largely driven by Shoplifting incidents at retail locations. Up this year are Shopliftings at Hardware Stores from 3 to 19 and Department Stores/Discount Stores from 252 to 382. Thefts from Motor Vehicle incidents increased by 30 overall and are distributed fairly evenly across the District. Larceny from Buildings did have 16 fewer incidents last year with 244 total. However, larcenies from Gym locations increased by 15 from 8 to 23 last year.

Table 7. Larceny Offenses by Type and Patrol Area (2017-2018)

Patrol Area	Year of Report Date	LARCENY - ALL OTHER LARCENY	LARCENY - ANIMALS/LIVESTOCK	LARCENY - CHECKS, CREDIT CARDS, BANK NOTES, ETC.	LARCENY - CONFIDENCE/TRUST SCAM	LARCENY - POCKET-PICKING	LARCENY - PURSE-SNATCHING	LARCENY - SHOPLIFTING	LARCENY - THEFT FROM BUILDING	LARCENY - THEFT FROM COIN-OPERATED MACHINE	LARCENY - THEFT FROM MOTOR VEHICLE	LARCENY - THEFT OF BICYCLES	LARCENY - THEFT OF MOTOR VEHICLE PARTS	LARCENY - THEFT OF SERVICES
300	2017	30		14		2	1	54	42		40		8	2
	2018	49		8			1	75	18		30	4	6	3
301	2017	54		7	1	1		91	22	1	37	8	4	4
	2018	48		12	1	1	1	68	38		29	5	8	2
302	2017	94		13	2	5	2	1060	55		26	1	1	8
	2018	94		27	1	7	2	1164	49		27			23
310	2017	11		2	1				6		62			
	2018	18		11				2	5		65	1		
311	2017	27		2	1			8	12		22	1	1	
	2018	20		2				3	12		31		1	
320	2017	36		7		1	1	8	15	1	54	7	1	1
	2018	30		8				3	12		48	2	1	
321	2017	19		4		2		7	14		40	5	3	3
	2018	24		8		1		10	9		27	3	9	1
330	2017	33		5	1	1	2	12	23	1	56	3	10	1
	2018	37		10		2		11	30	1	59		8	2
331	2017	71		7		2	1	143	45		40	21	10	13
	2018	89		16		3	1	91	41		67	29	8	14
340	2017	13						3	10		21	2	2	1
	2018	13		1		1		3	10		32	7	1	4
341	2017	13				1		9	5		11		5	
	2018	11		1				5	7		15	1	7	
342	2017	11	1	2			1	2	11		34	2	6	3
	2018	19						4	13		43	2	3	2

2018 McLEA PATROL TO

ARRESTS		DWI ARRESTS		CITATI
DUFFY, K.	125	LEE, Y.	33	VELLA, M.
KITZEROW, S.	114	BEDEKOVICH, M.	15	VALENTIN, M.
LEE, Y.	98	ROMERO, W.	12	GREEN, E.
GANESAN, S.	97	PAK, K.	11	HUNGARTER, B.
LIPARTIANI, A.	83	VALENTIN, M.	8	RICHA, M.
BEDEKOVICH, M.	77	BENSON, J.	7	BAUM, S.
SADLER, J.	75	DUFFY, K.	7	LIPARTIANI, A.
RAMIREZ, G.	70	SADLER, J.	7	MORGAN, K.
BENSON, J.	61	SCHNITZLER, Z.	6	LEE, Y.
MOHAMUD, M.	55	CRONE, J.	5	BENSON, J.
CRONE, J.	51	MORGAN, K.	5	SLOAN, G.
PAYNE, A.	48	OWENS, T.	5	BEAUFORT, T.
PAK, K.	45	PALENCIA MEMBRENO, I.	5	BEDEKOVICH, M.
ROMERO, W.	43	BASS, G.	4	MEY, T.
SAPONARA, A.	41	GREEN, E.	4	CRONE, J.
GREEN, E.	38	KITZEROW, S.	4	DOUGLAS, W.
FISHER, R.	36	PAYNE, A.	3	ISSA, S.
FILONI, A.	35	PHOON, J.	3	SAPONARA, A.
KIRSCH, N.	35	DEASY, A.	2	MATHWIN, M.
VALENTIN, M.	35	GANESAN, S.	2	DEASY, A.



N DISTRICT

P 20 STATS

IONS		INCIDENTS		FIELD CONTACTS	
	518	GANESAN, S.	283	SAPONARA, A.	294
	291	DUFFY, K.	208	MARINO, L.	162
	286	LEE, Y.	202	LIPARTIANI, A.	134
	252	GREEN, E.	196	SOHEILIAN, S.	71
	231	HUNGARTER, B.	157	KIRSCH, N.	67
	228	VAFIER, D.	151	GREEN, E.	66
	180	MOHAMJD, M.	148	DUFFY, K.	65
	162	MORGAN, K.	148	CRONE, J.	46
	142	BEDEKOVICH, M.	139	HUNGARTER, B.	39
	131	DOUGLAS, W.	135	SPENCER, T.	26
	127	KITZEROW, S.	135	VAFIER, D.	25
	105	ORELLANO, R.	126	SADLER, J.	25
	85	BAUM, S.	124	BEDEKOVICH, M.	21
	85	CUNHA, E.	123	MONTGOMERY, D.	19
	80	KIRSCH, N.	120	VALENTIN, M.	17
	78	PAYNE, A.	120	BENSON, J.	16
	77	LABRANCHE, K.	118	LEUNG, M.	14
	76	SAPONARA, A.	118	MA, K.	13
	74	PALENCIA MEMBRENO, I.	115	RITTER, B.	13
	62	SADLER, J.	112	RITTER, BRIAN	11

The McLean District in 2018

The following pages include snapshots of the good work and initiatives performed by the women and men of the McLean District Station. The pictures display the commitment our officers have for the community they serve.



Group photo of Kingsley Commons Summer event.

Local business donates a
“Le Tour de France” stationary workout bicycle



Community Outreach Officer


2018 was a year of many changes to include an additional focus on community outreach. PFC E. Cherry has been temporarily assigned from her patrol position to the role of the Community Outreach Officer. Her mission is to enhance our ties and communication with community members and to seek and develop new relationships.



2018 Langley High School Seat Belt Safety Awareness Day



Officers from the McLean Neighborhood Patrol Unit participate in “Ride your Bike to School” Day on May 9, 2018.



McLean Citizens Advisory Committee

CACs enhance communication between residents and the FCPD and offer residents a chance to dialogue with members of their local police districts. Members are kept informed about significant safety matters in their neighborhoods, and are encouraged to bring any issues or questions to the attention of local police commanders.


To get involved, please email us at McLCapt@fairfaxcounty.gov.



Photo on the bottom right from right to left:

McLean CAC Chairman Patrick Smaldore, Captain Hanson and McLean CAC Vice Chairman Bryan Zelley at the 2018 McLean CAC Picnic.

Officers from the McLean District visited many schools in 2018. Activities included reading to children, having lunch, and discussing safety topics. These efforts were designed to enhance community engagement with children.



Colvin Run ES—Officers discuss safety with children

2018 Halloween Trunk or Treat at Chik-fila





Ofc E. Green at Fairhill ES Read Aloud



Fairhill ES - Ofc S. Baum has lunch with kids.





PFC E. Cherry at Dolley Madison Preschool



PFC Orellano speaks to children at Graham Rd ES during a lunch visit.



Mystery Readers PFC E. Cherry and OFC I. Palencia Membreno at Wolf Trap ES



2018 Kingsley Commons Public Safety Day

August 14, 2018



Organizers Capt. Hanson, PFC Saponara, & PFC Cherry





Sgt Soheilian at his favorite activity...
The dunk tank!



Lt. Field Showing
how it's done.







Kingsley Commons
Public Safety Day 2018



PFC Beaufort and PFC King



Cops and Kids Soccer April 22, 2018



4th of July Holiday and other Celebrations in the McLean District





Coffee with a COP at Peet's.





Courthouse Station Barbecue August 25, 2018

2018 Faith Community Luncheon



On December 19, 2018 members and leaders of the faith community gathered for a meeting discuss ways to improve dialogue and build trust to better enhance safety in houses of worship in the McLean District .





Fairfax County Police Department
McLean District Station

Stuff the Cruiser!

FOOD DRIVE

**SATURDAY
December 15th**

**Giant Food
1454 Chain Bridge Rd.,
McLean, VA
10:30am - 1:30pm**

All food donations will be donated to the 'SHARE OF MCLEAN' Food Pantry

Current food needs:

- Breakfast cereal
- Applesauce
- All types of canned vegetables
- All types of canned food
- Canned pasta sauce
- White sugar
- White rice
- Dried beans
- Vegetable oil
- Crackers/Snacks
- Mac & Cheese
- Granola bars
- Dried pasta
- Single toothbrushes
- Shampoo
- Feminine hyg.
- Toilet paper
- Baby wipes
- Diapers (4,5,6)
- Laundry Soap

Tyson Urban Team, Daywork, and our Community Outreach Officer organizing a Holiday Season food drive with the assistance of local business.



McLean District Station 2018 Crime Prevention Programs

Community crime prevention programs and strategies target changes in community infrastructure, culture, or the physical environment in order to reduce crime. The diversity of approaches include neighborhood watch, community policing, urban or physical design, and comprehensive or multi-disciplinary efforts. These strategies may seek to engage residents, community and faith-based organizations, and local government agencies in addressing the factors that contribute to the community's crime, delinquency, and disorder. At the McLean District Station, we strive to implement programs and strategies, network with our vast community partnership, and seek solutions with long term success. Some, but not all, initiatives are included below.

- Don't Block the Box campaign
- DWI Enforcement
- Six-Pack Patrols
- DWI Checkpoints
- Shoulder Tap operation
- "Sticker Shock"
- Bicycle and Pedestrian Safety (day shift)
- WO&D campaigns
- NHTSA Safety Awareness- Seat Belts (Langley and McLean HS)
- School Speed Zone campaigns
- Distracted Driving Awareness month campaign
- "Unique HWY Sign Board" campaign
- Metro Station Pedestrian Safety
- Vehicle Larceny Awareness
- Kingsley Commons End of Summer Bash (COT)
- Tysons 1st Responder Day
- Bike to Work and Bike to School Day (NPU)
- Halloween Trick-or-Treat Safe Candy event
- Scotts Run Alcohol Enforcement campaign
- ABC Board Bar compliance checks
- High School Mock Trial
- DEA Drug Take-Back day
- Youth Driver's License Court partnership
- Safe Summer and Safe December 2018

Auxiliary Police Officers Volunteer Hours and Service to the Community

Table 10.

McLean Auxiliary Hours 2018													
	Jan	Feb	Mar	Apr	May	Jun	Jul	Aug	Sep	Oct	Nov	Dec	Total
Eng, L.	Jan	Feb	Mar	Apr	May	Jun	Jul	Aug	Sep	Oct	Nov	Dec	250.5
Patrol		24.5	24	19		11	12						90.5
Admin	58	5.5	4	9	7	7	6	4	7	7	4	6	124.5
Events				2		12.5							14.5
Training						4		12				5	21
Davison, J.	Jan	Feb	Mar	Apr	May	Jun	Jul	Aug	Sep	Oct	Nov	Dec	554
Patrol	24	10	12	20	12	36	28	21	10	10	13	52	248
Admin	6	4	11	10	8	12	16	15	8	20	38	16	164
Events		2	4	5	70		8	3				6	98
Training		4		2			2	8			24	4	44
Houston, F.	Jan	Feb	Mar	Apr	May	Jun	Jul	Aug	Sep	Oct	Nov	Dec	370
Patrol	26	20	27	22	35	29	21	10	11	20	11	12	244
Admin	5	4	6	5	6	6	4	7	7	5	11	7	73
Events			2	9	2	6	4	7	4		3		37
Training								5			3	8	16
Rohe, G.	Jan	Feb	Mar	Apr	May	Jun	Jul	Aug	Sep	Oct	Nov	Dec	360
Patrol	34	12			24	26		12					108
Admin	6	6	2	6	25	15	12	12	18	24	10	4	140
Events				8					4			4	16
Training						30		28		18	8	12	96
McKee, D.	Jan	Feb	Mar	Apr	May	Jun	Jul	Aug	Sep	Oct	Nov	Dec	356
Patrol	22		3	32.5	15.5	22	48	12	12	6		4	177
Admin	7.5	1.5	1.5	5.5	4	4	5	4	5	2	4	6	50
Events				12	6.5	13	15.5	18	5.5	11		8	89.5
Training	21.5		11					3				4	39.5
Mourao, P.	Jan	Feb	Mar	Apr	May	Jun	Jul	Aug	Sep	Oct	Nov	Dec	341
Patrol		10		21	7		7	9		14			68
Admin	8	9	6	9	6	6	6	6	8	8	6	13	91
Events			5	10	9					17	4	3	48
Training	51	1		13		11	1	19	10	16	8	4	134
Selah, B.	Jan	Feb	Mar	Apr	May	Jun	Jul	Aug	Sep	Oct	Nov	Dec	626
Patrol	6			39	27.5	4		4	9.5	34	5	16	145
Admin	40	30.5	32	21.5	18.5	9	19.5	25	10	6	14.5	16	242.5
Events		7.5	16	27	20	22	7	21.5	10	26	2	13	172
Training		4				1		3		46.5	4	8	66.5
Bullock, D.	Jan	Feb	Mar	Apr	May	Jun	Jul	Aug	Sep	Oct	Nov	Dec	317
Patrol		61	13	19	4	3	13		20	16			149
Admin	1	6	4	6	6	2	4	6	4	6	3	3	51
Events				8	6	10		9	9	23			65
Training						3		3		46			52

TOTALS: 316 222.5 183.5 340.5 319 304.5 239 286.5 172 381.5 175.5 234 3174.5
AVERAGE: 39.5 27.8 22.9 42.6 39.9 38.1 29.9 35.8 21.5 47.7 21.9 29.3
MONTHLY AVERAGE: 265

3174.5 hours of service to the community of McLean

McLean District Station 2018 Award Recipients

Fairfax County Chamber of Commerce Valor Awards

Gold Medal of Valor

Sgt B. McIntosh

PFC J. Epperson

PFC L. Marino

OFC N. Kirsch

Bronze Medal of Valor

MPO D. Meyer

PFC G. Bass

PFC K. Reynolds

Livesaving Certificate

PFC M. Bedekovich

2018 Fairfax County Police Meritorious Awards

PFC T. Judd

Distinguished Field Training Instructor

MPO D. Mulvey

Chaplain of the Year

Chaplin M. Shocchet

McLean District Station 2018 Award Recipients

McLean Officer of the Year Awards

Citizen Advisory Committee

PFC S. Kitzerow

McLean Officer of the Quarter Awards

PFC A. Lipartiani – First Quarter

MPO H. Mergler – First Quarter

PFC R. Fisher – Second Quarter

PFC P. Marcotte – Third Quarter

Officer J. Phoon – Fourth Quarter

Fairfax County Crime Solvers Pinnacle Award

PFC E. Cherry

External Partner Awards

PFC I. Palencia Membreno – McLean Chamber of Commerce Officer of the Year Award

APO P. Mourao – McLean Chamber of Commerce Auxiliary Police Officer of the Year Award

Chiefs Challenge Awards

McLean District Station Speed Enforcement Award



2018 McLean Chamber of Commerce Award
OFC. I. Palencia Membreno



2018 Pinnacle Award
PFC E. Cherry



2018 CAC Officer of Year Award
PFC S. Kitzerow

Conclusion

The men and women of the McLean District Station would like to extend their gratitude to all our community members for their continued support. We thank you for taking the time to read through this report and learn more about your police department and its services.

To learn more, you can visit us at:

McLean District Station
1437 Balls Hill Road
McLean, Virginia 22101

On the web at: <https://www.fairfaxcounty.gov/police/district/mclean>

Or contact us at:

- By phone: 703-556-7750
- By email: McLCapt@fairfaxcounty.gov

Sincerely,

Captain Alan Hanson and Lieutenant Tim Field





MOSAIC



A Fairfax County, Va., publication