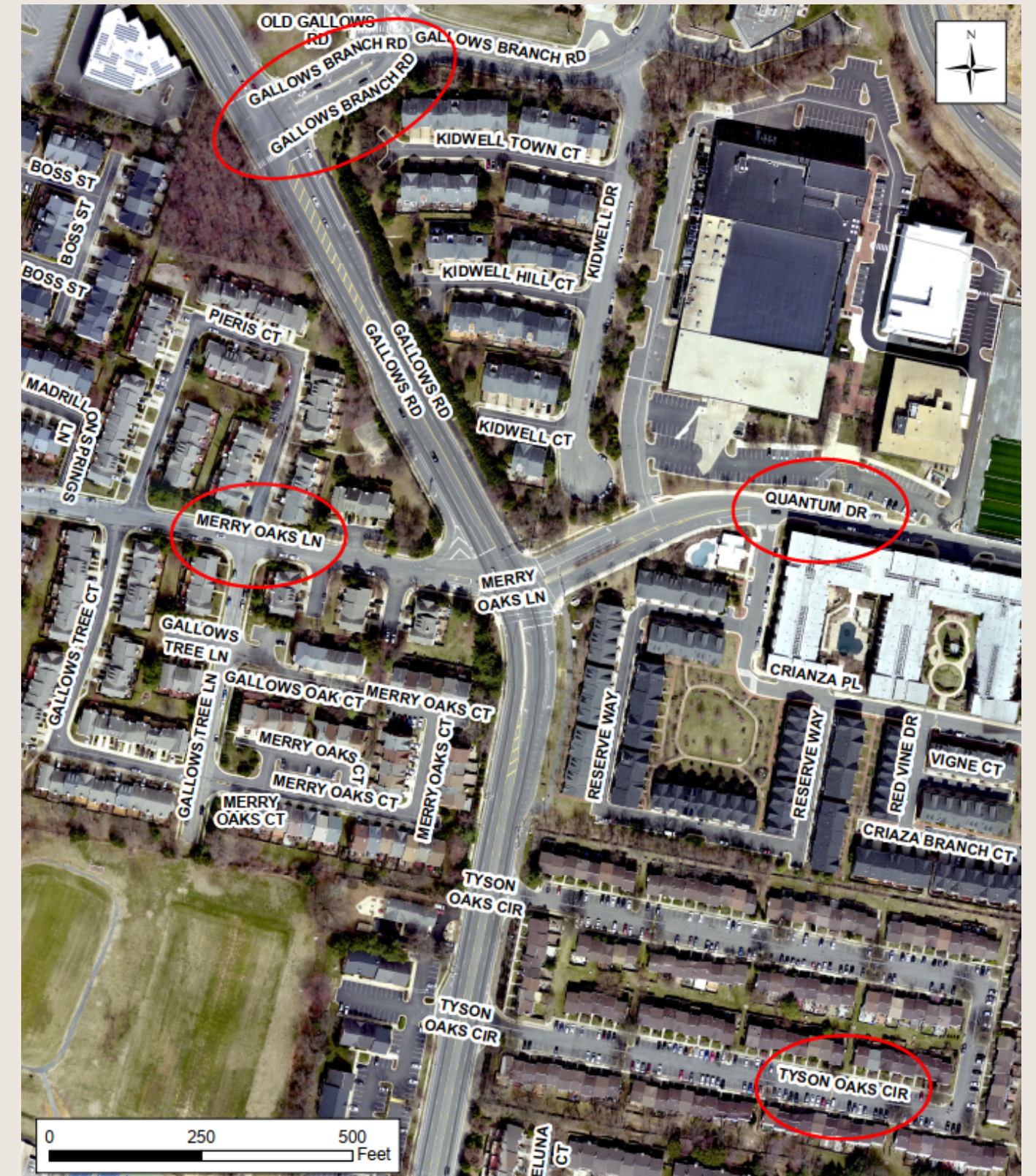




**Dalia A. Palchik**  
Providence District Supervisor

# Virtual Community Meeting on Gallows/Quantum/ Merry Oaks/Tyson Oaks



September 9, 2021  
7:00PM - 8:30PM

PROVIDENCE DISTRICT SUPERVISOR



# Agenda

## 1. Introductions

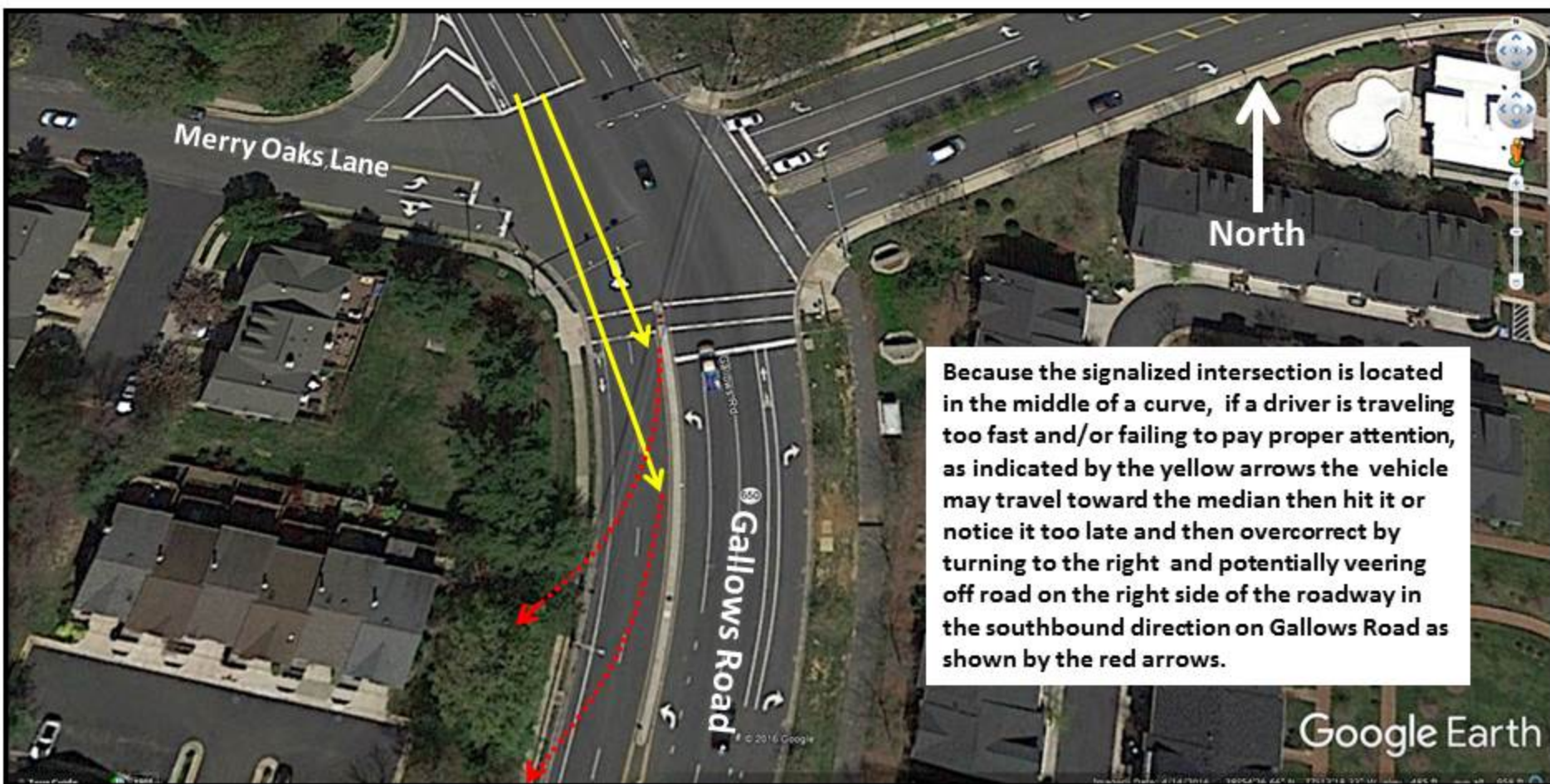
- a. Supervisor Palchik and Providence District staff
- b. HOAs (Courts of Tysons, Merry Oaks Court, Townhomes on the Reserve)
- c. Fairfax County Department of Transportation (FCDOT)
- d. Fairfax County Police Department (FCPD)
- e. Virginia Department of Transportation (VDOT)
- f. Dominion Energy

## 2. Background

## 3. Initial Concerns and Suggestions

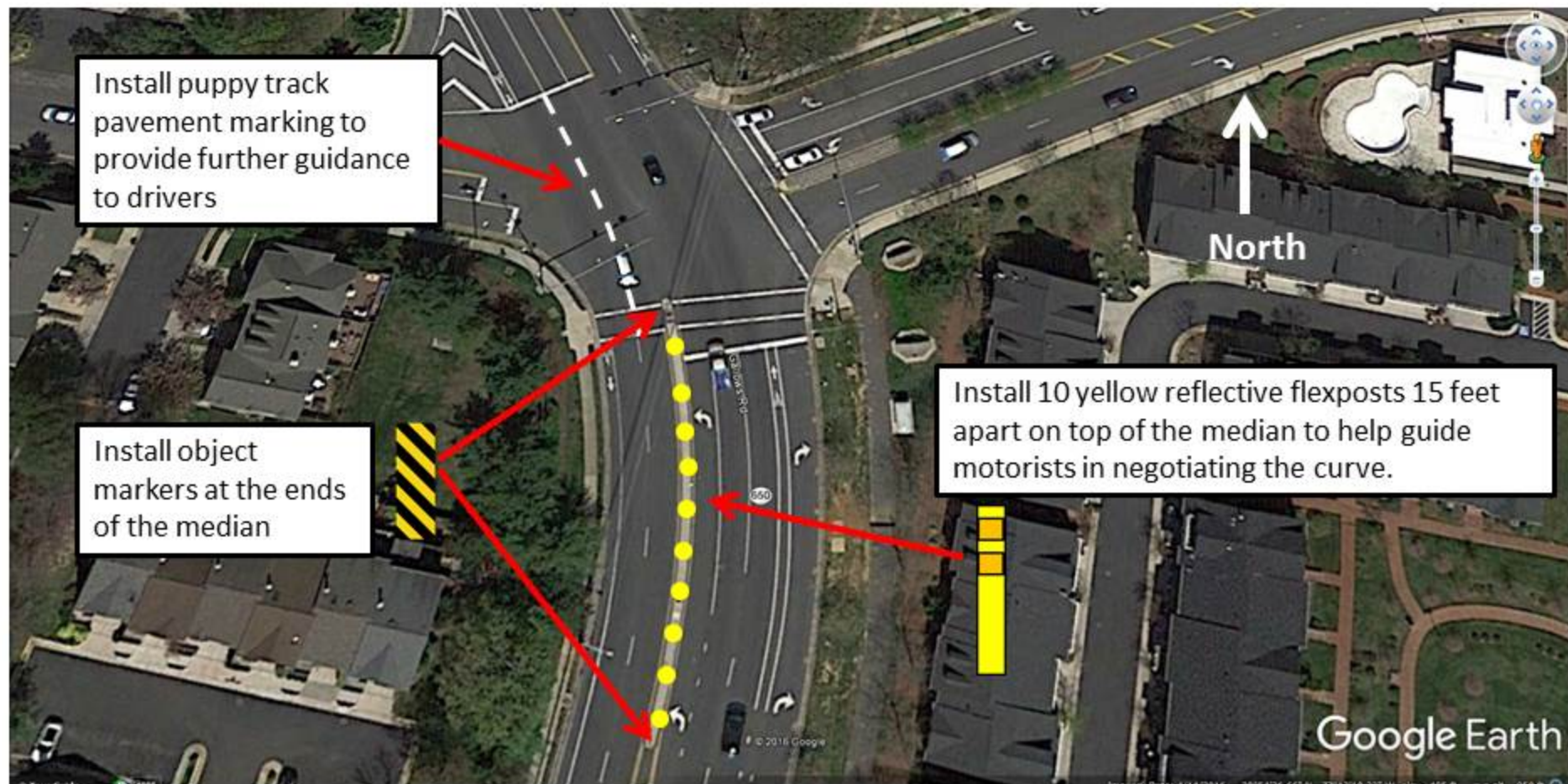
- a. Results of the Traffic Study - FCPD

## 4. Additional Questions



Because the signalized intersection is located in the middle of a curve, if a driver is traveling too fast and/or failing to pay proper attention, as indicated by the yellow arrows the vehicle may travel toward the median then hit it or notice it too late and then overcorrect by turning to the right and potentially veering off road on the right side of the roadway in the southbound direction on Gallows Road as shown by the red arrows.







Relocate curve warning sign to improve visibility

# Initial Concerns and Suggestions

1. Speeding, accidents, and drag racing (FCPD & FCDDOT)
  - a. Traffic Study from FCPD
2. Road diet and traffic calming (FCDDOT & VDOT)
3. Guard rails, lighted signs, reflectors, and chevron signs (VDOT)
4. Visibility (VDOT)
5. Timing change for traffic lights (desynchronization and long waits at rush hour) (VDOT)
6. Power outages (Dominion)
7. Additional suggestions (bollards, rubber humps, curb bulb out at intersections) (VDOT)

# Traffic Study

---

## 2021 Gallows Road Traffic Study from the Fairfax County Police Department

<u>Location</u>	<u>Date of Study</u>	<u>Average Speed (mph)</u>	<u>85th Percentile Speed (mph)*</u>	<u>Total Number of Vehicles Counted</u>	<u>Average Daily Number of Vehicles</u>	<u>Percentage of Total in Violation</u>
Gallows Rd/Gallows Branch Rd. Southbound	June 30 - July 14	33.87	41.43	89,711	5,980.7	0.7
Gallows Rd/Tyson Oaks Cir. Northbound	July 14 - July 28	36.21	42.74	25,627**	1,708.5	1

\* The speed at or below which 85 percent of all vehicles are observed to travel under free-flowing conditions past a monitored point.

\*\* Lower than southbound due to construction crew placing warning sign in front of the radar board.



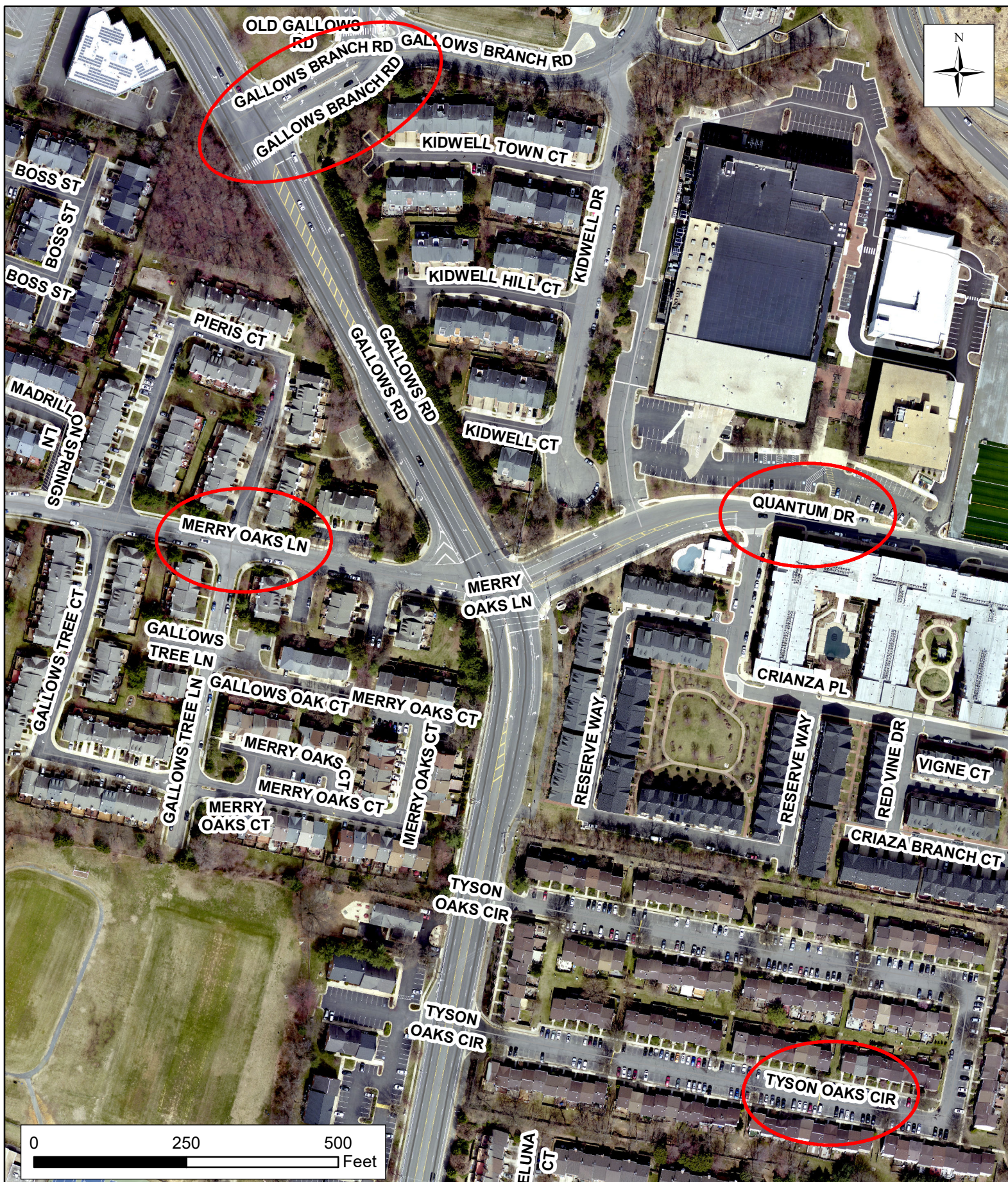
# Additional Questions

Additional questions or comments?

Please email: [Providence@fairfaxcounty.gov](mailto:Providence@fairfaxcounty.gov)

Thank you for attending!





**Fairfax County Department of Transportation**  
**Gallows Road**  
**Providence District**

Tax Map:



September, 2021



# Residential Traffic Administration Program (RTAP)

---

## \$200 Fine for Speeding Signs

### **Measures:**

"\$200 Additional Fine for Speeding" signs added underneath speed limit signs.

### **Qualification:**

- The road must be a local road, a collector road, or a minor arterial with a speed limit of 35 MPH or less.
- The road must have at least 600 vehicles per day.
- The 85th percentile speed of vehicles is at 10 MPH over the speed limit.