

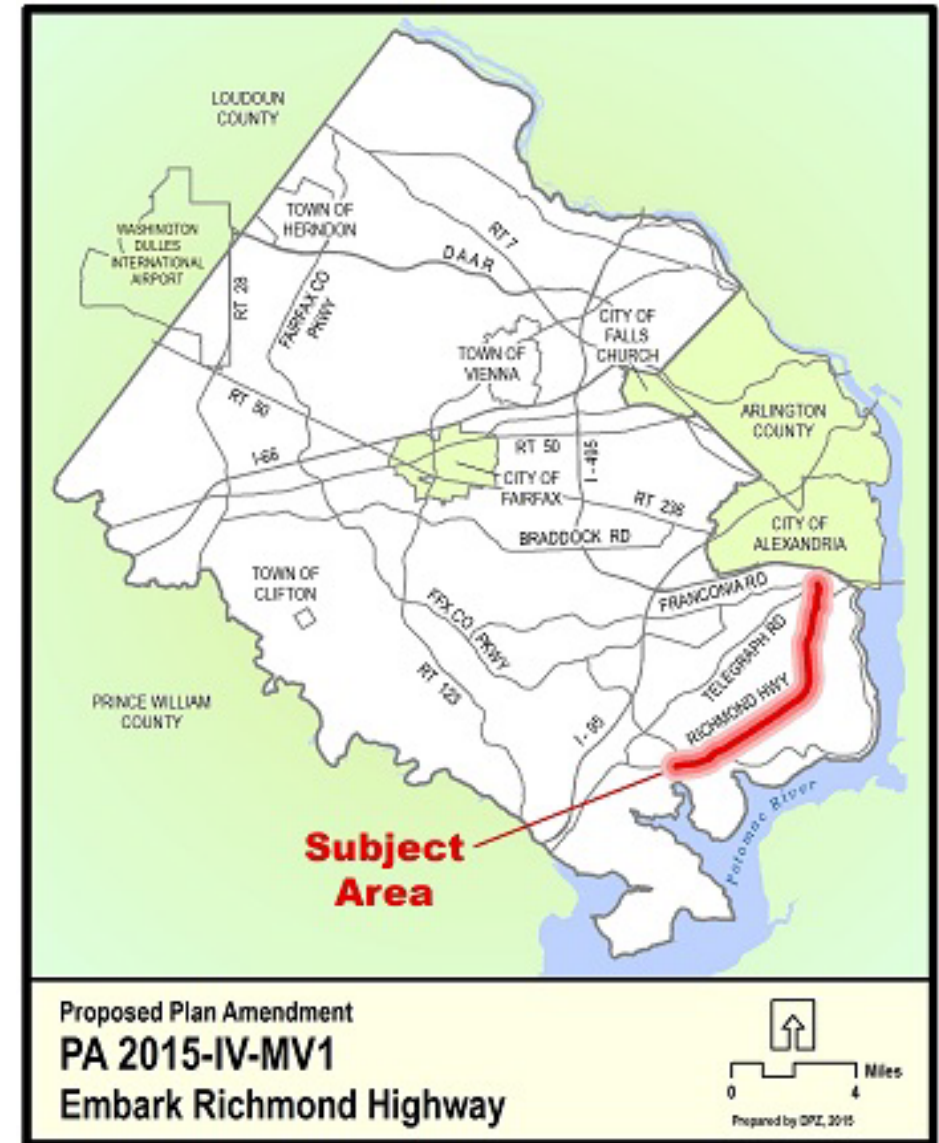


# Richmond Highway Transportation Funding Plan Public Meeting

May 25, 2023

# Embark Plan Info

- Embark Richmond Highway (Plan Amendment 2015-IV-MV1)
- Revised Plan for Richmond Highway Corridor:
  - Transportation
  - Land Use



# Funding Plan Origin

Plan Amendment 2015-IV-MV1 (Embark)

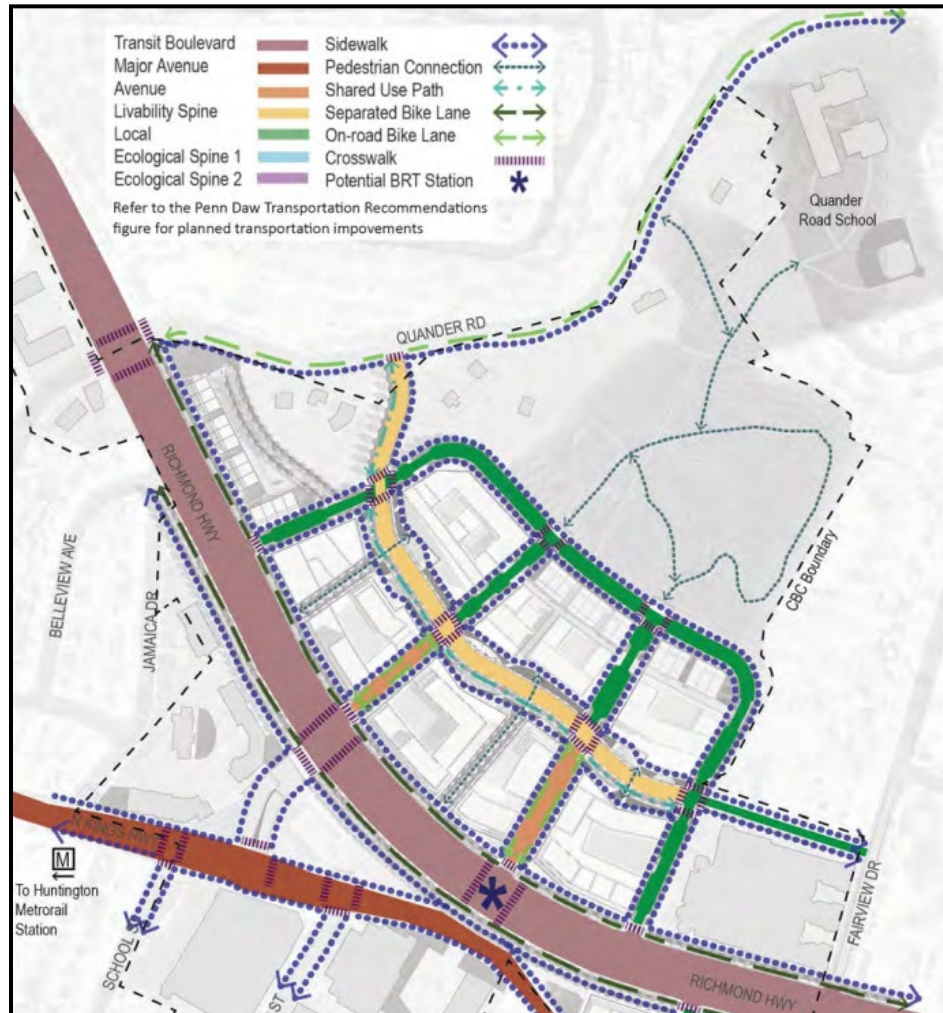
Follow-On Motion - March 20, 2018

“I move that the Planning Commission recommend that the Board of Supervisors direct staff to **develop a funding plan for the transportation infrastructure improvements recommended in the Embark Richmond Highway Comprehensive Plan**. The funding plan should include arrangements for financing the public share of infrastructure improvements and facilitate cooperative funding arrangements with the private sector.”

# Progress




# Project Identification



- Richmond Highway Area Plan
- Bicycle Master Plan
- Countywide Trails Plan
- Missing sidewalks near CBC's/planned BRT stations

# Project Vetting

- Staff reconcile Plan recommendations
- Staff vet projects for relevance



# Stakeholder Engagement

- Solicit public feedback on draft project list
- Staff answer questions
- Finalize project list



# Next Steps

- Funding Plan development
- Board of Supervisors action
- Plan implementation



# Facility Example



# Facility Example



# Facility Example



# Facility Example



# Project Types

- **Sidewalks**
- Grid of Streets (GOS)
- Trail Projects
- Bike Lane Projects

# North Gateway CBC Sidewalks



# Huntington TSA Sidewalks



# Penn Daw CBC Sidewalks





# Beacon/Groveton CBC Sidewalks



# Hybla Valley/Gum Springs CBC Sidewalks



# South County CBC Sidewalks



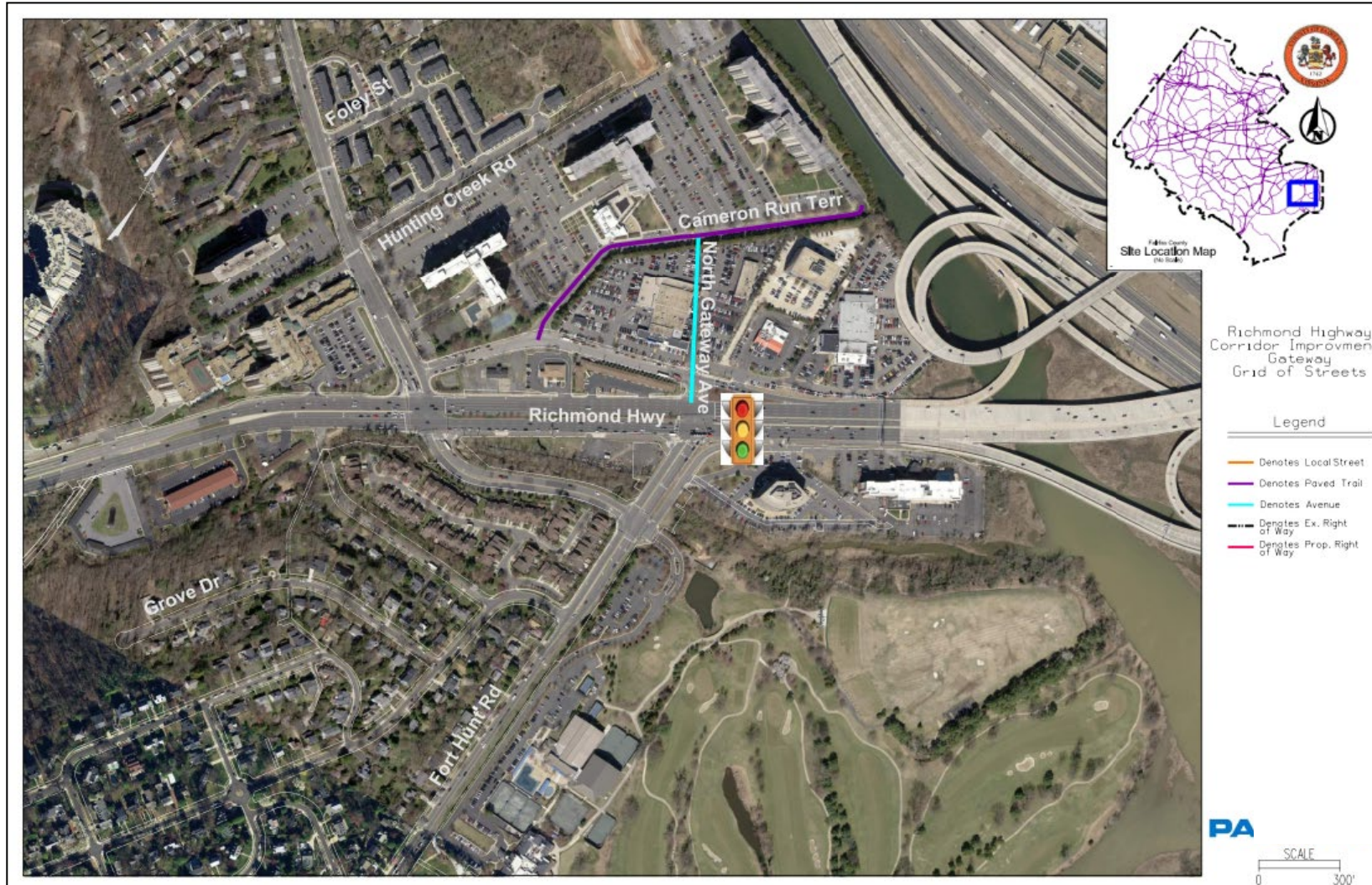
# Woodlawn CBC Sidewalks



# Project Types

- Sidewalks
- **Grid of Streets (GOS)**
- Trail Projects
- Bike Lane Projects

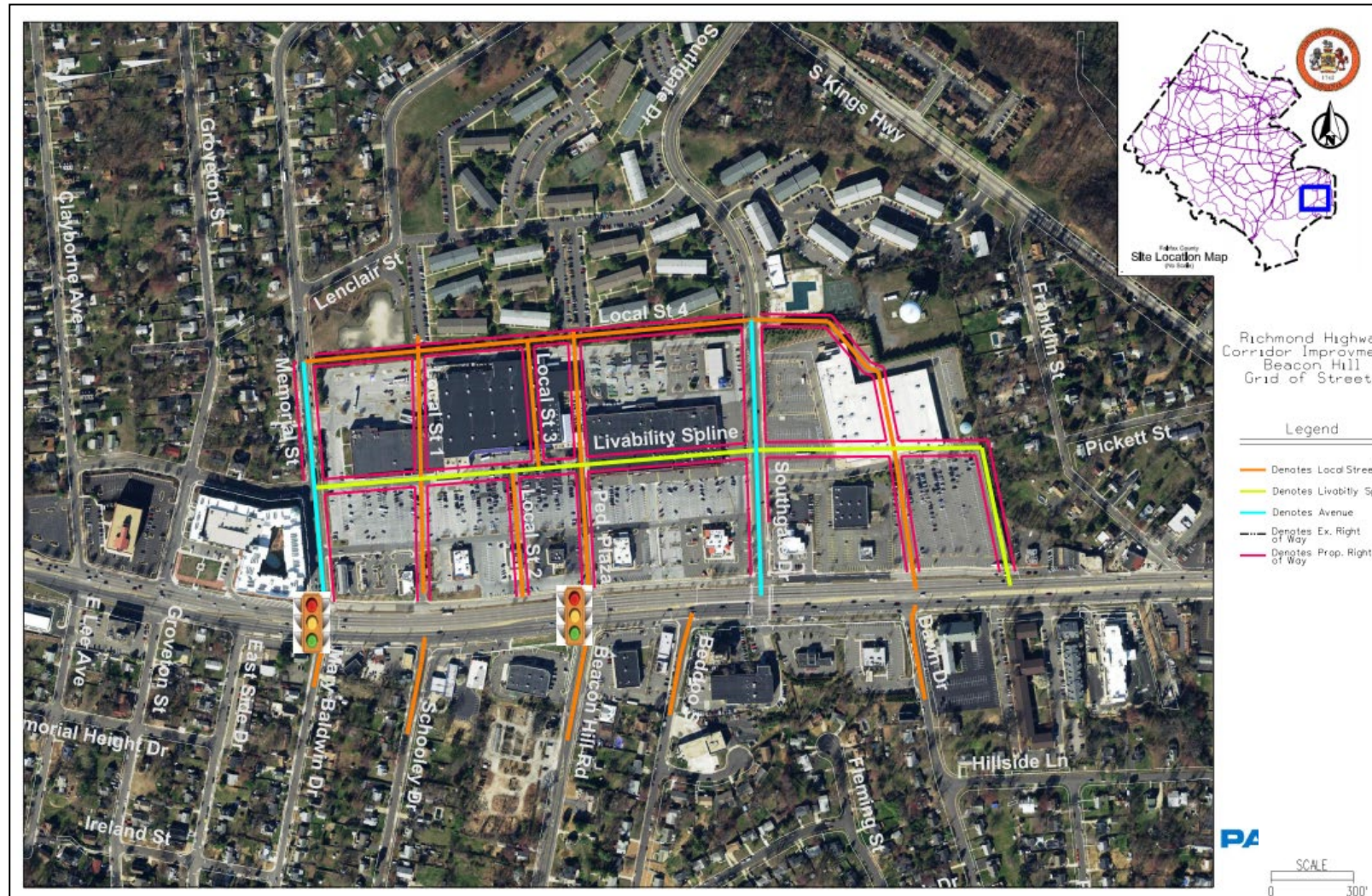
# North Gateway CBC GOS



# Penn Daw CBC GOS

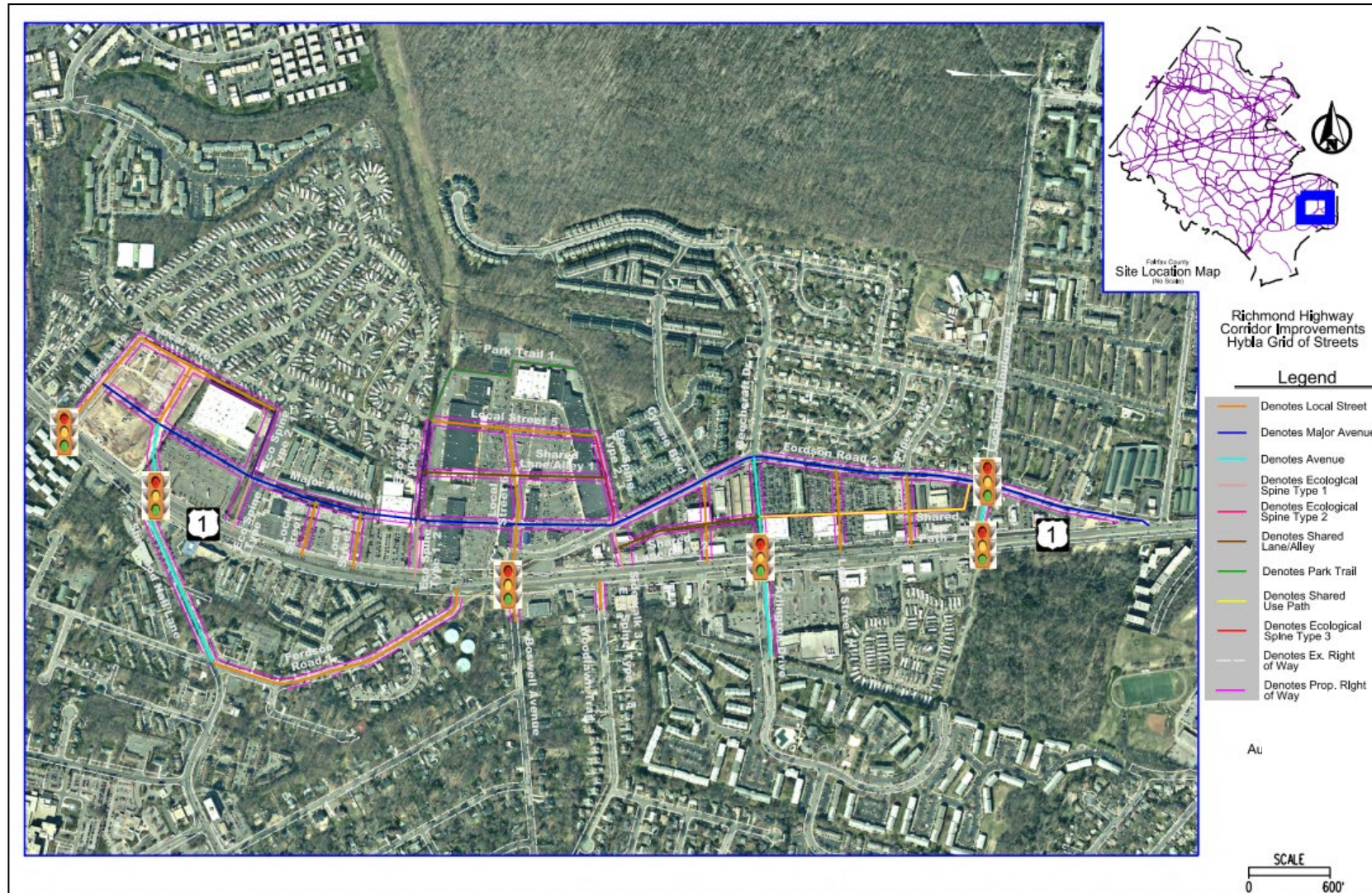


# Beacon/Groveton CBC GOS





# Hybla Valley/Gum Springs CBC GOS



# Woodlawn CBC GOS



# Project Types

- Sidewalks
- Grid of Streets (GOS)
- **Trail Projects**
- Bike Lane Projects

# List of Trail Projects

## Project List

[South Kings Highway Bike/Ped Improvements](#)

[Davis Street-Arlington Drive Connector Trail](#)

[Pole Road Shared Use Path](#)

[Buckman Road Bike/Ped Improvements](#)

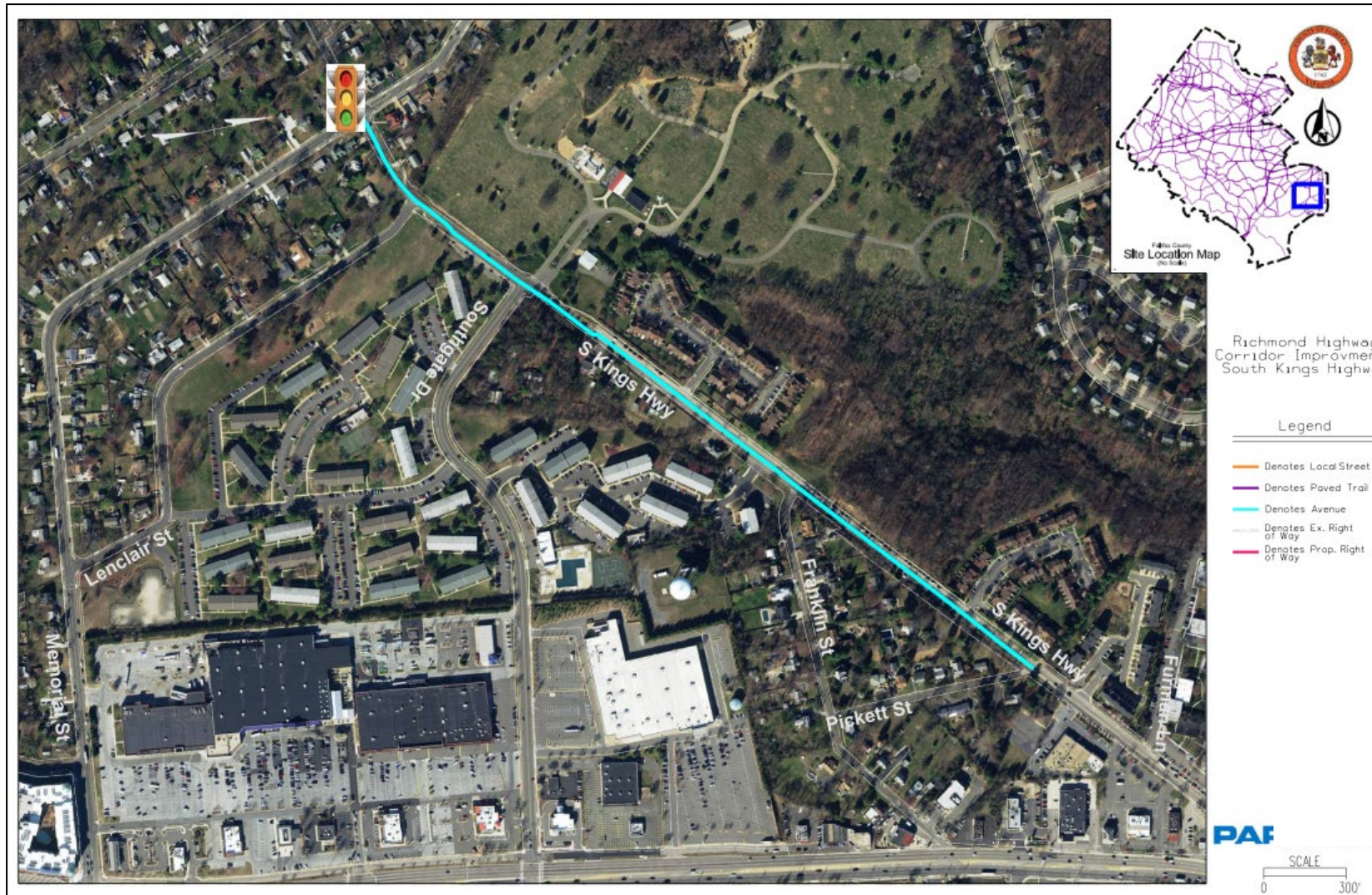
[Old Mill Road Shared Use Path](#)

[Jeff Todd Way Shared Use Path](#)

[Ashton-Grey Goose-Hybla Valley Trail](#)

[Douglas Street-Derek Road Connector Trail](#)

# South Kings Highway Improvements



# Davis Street-Arlington Drive Trail



# Pole Road Trail



# Project Types

- Sidewalks
- Grid of Streets (GOS)
- Trail Projects
- **Bike Lane Projects**



# List of Bike Projects

## Project List

[Memorial Street Bike Lane](#)

[Arlington Drive Bike Lane](#)

[Lukens Lane Bike Lane/Ped Improvements](#)

[Dart Drive Bike Lane/Ped Improvements](#)

[Sherwood Hall Lane Bike Lane](#)

[Frye Road Bike Lane/Ped Improvement](#)

[Beacon Hill Road Bike Lane Spot Improvement](#)

[Quander Road Bike Lane](#)

[Southgate Drive Bike Lane](#)

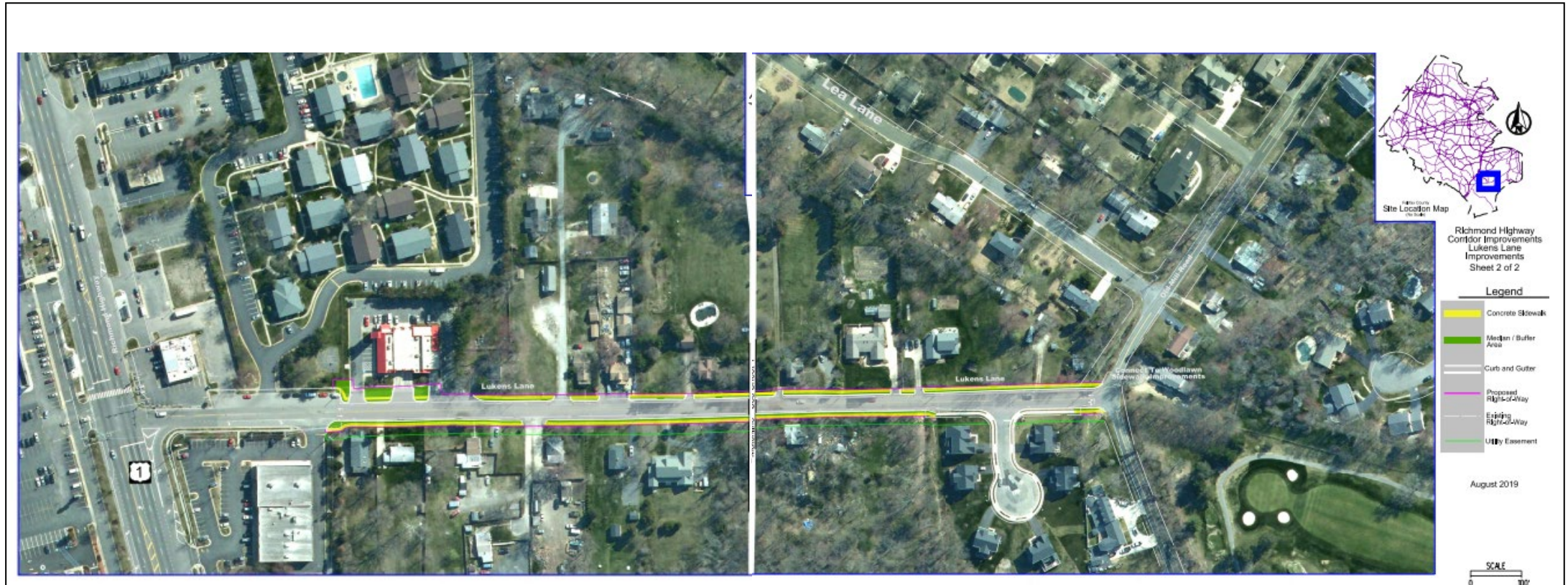
# Memorial Street Bike Lane



# Arlington Drive Bike Lane



# Lukens Lane Improvements



# Additional Resources

- Project Webpage:

<https://www.fairfaxcounty.gov/transportation/richmond-highway-transportation-funding-plan>

- Richmond Highway Area Plan:

<https://www.fairfaxcounty.gov/planning-development/sites/planning-development/files/assets/compplan/area4/mtvernon-richmondhwy.pdf>

- Bicycle Master Plan (Southeast Quadrant)

[https://www.fairfaxcounty.gov/transportation/sites/transportation/files/assets/documents/pdf/bikeprogram/master%20plan/southeast\\_2018-iv-bk1.pdf](https://www.fairfaxcounty.gov/transportation/sites/transportation/files/assets/documents/pdf/bikeprogram/master%20plan/southeast_2018-iv-bk1.pdf)

- Countywide Trails Plan:

<https://www.fairfaxcounty.gov/planning-development/sites/planning-development/files/assets/documents/maps/trails-plan-map.pdf>

# Feedback & Next Steps

Feedback deadline: June 16, 2023

Send comments online:

<https://www.fairfaxcounty.gov/transportation/richmond-highway-transportation-funding-plan>

Call FCDOT: 703-877-5600

