

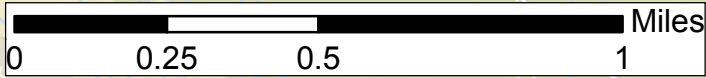




Proposed Bicycle and Pedestrian Striping Improvements

Legend

-  Proposed Bike Infrastructure
-  Existing Bike Infrastructure



Sources: Esri, HERE, DeLorme, USGS, Intermap, INCREMENT P, NRCan, Esri Japan, METI, Esri China (Hong Kong), Esri Korea, Esri (Thailand), MapmyIndia, NGCC, © OpenStreetMap contributors, and the GIS User Community

