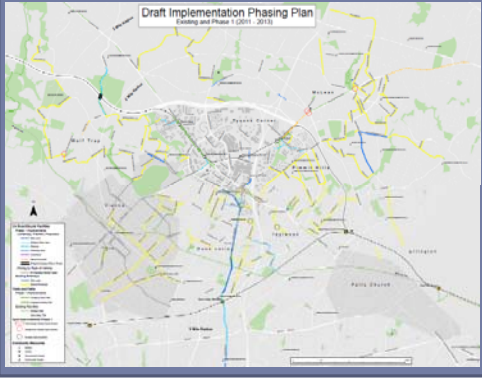


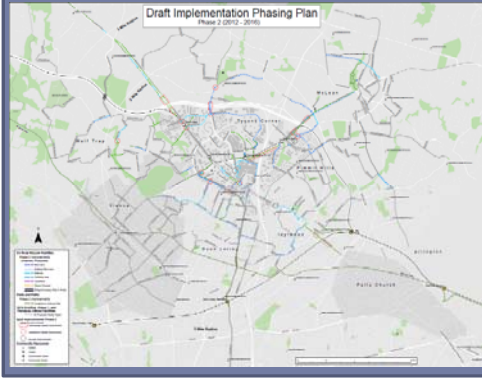
IMPLEMENTATION PHASING PLAN MAPS (PHASE 1, 2, 3 & 4)

Map A: Implementation Phasing Plan, Existing and Phase 1



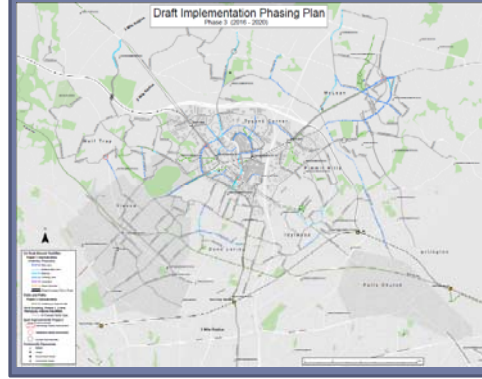
This map shows existing bike facilities and the bike facilities that are recommended in Phase 1, which covers the years 2011 to 2013.

Map B: Implementation Phasing Plan, Phase 2



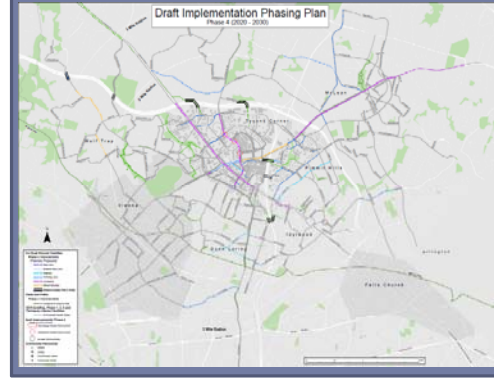
This map shows the bike facilities that are recommended in Phase 2, or in the years 2012 to 2016.

Map C: Implementation Phasing Plan, Phase 3



This map shows the bike facilities that are recommended in Phase 3, which covers the years 2015 to 2019.

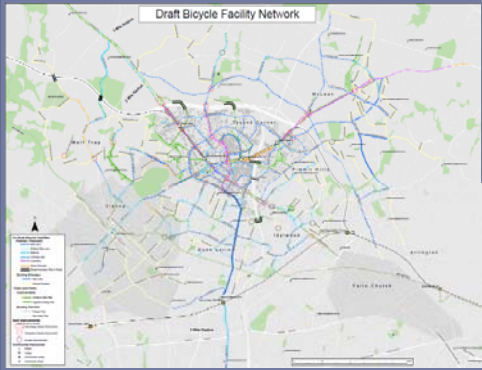
Map D: Implementation Phasing Plan, Phase 4



This map shows the bike facilities that are recommended in Phase 4, or in the years 2020 to 2030.

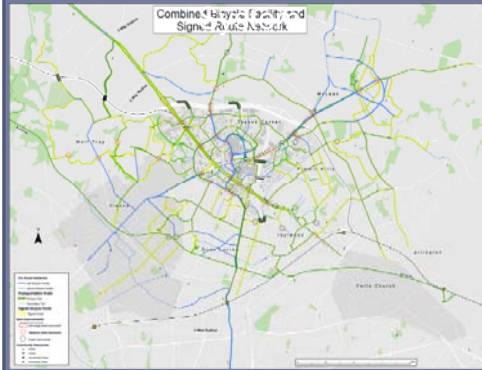
TYSONS CORNER BICYCLE MASTER PLAN SUMMARY MAPS

Map E: Planned Bicycle Facility Network, Phase 1 – 4 Buildout



This map shows the full buildout of all on and off-road bike facility recommendations. It shows the ultimate recommended facility on every segment of the bike network.

Map F: Combined Bicycle Network and Signed Route



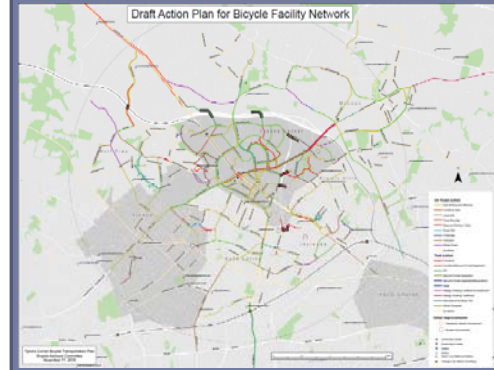
This map shows the full buildout of all bike facility recommendations along with the full signed route network recommended in this Plan.

Map G: Signed Bike Route Plan, By Phase



This map highlights how the signed route network will be developed over time. All signed routes will be completed in the first three phases, or between the years 2011-2019.

Map H: Proposed Bicycle Network Implementation Actions



This map shows the required engineering and construction action along each segment of the future bike network in order to create the recommended bike facility.