

HUNTER MILL ROAD AND SUNSET HILLS ROAD - ALTERNATIVE 1B











Date: September 12, 2016

FAIRFAX COUNTY, VA

HUNTER MILL ROAD ALTERNATIVE 1B

0 100' 200'

LEGEND

- | | | | |
|---|-----------------------------|---|-----------------------|
|  | Property Line |  | Lane Line |
|  | Proposed ROW |  | Edge of Travelway |
|  | Standard Curb/Curb & Gutter |  | Edge of Pavement |
|  | Proposed Retaining Wall |  | Mountable Truck Apron |
|  | New Roadway Pavement | | |
|  | Remove Existing Pavement | | |

Sunset Hills Realignment
Location for Illustrative
Purposes Only

