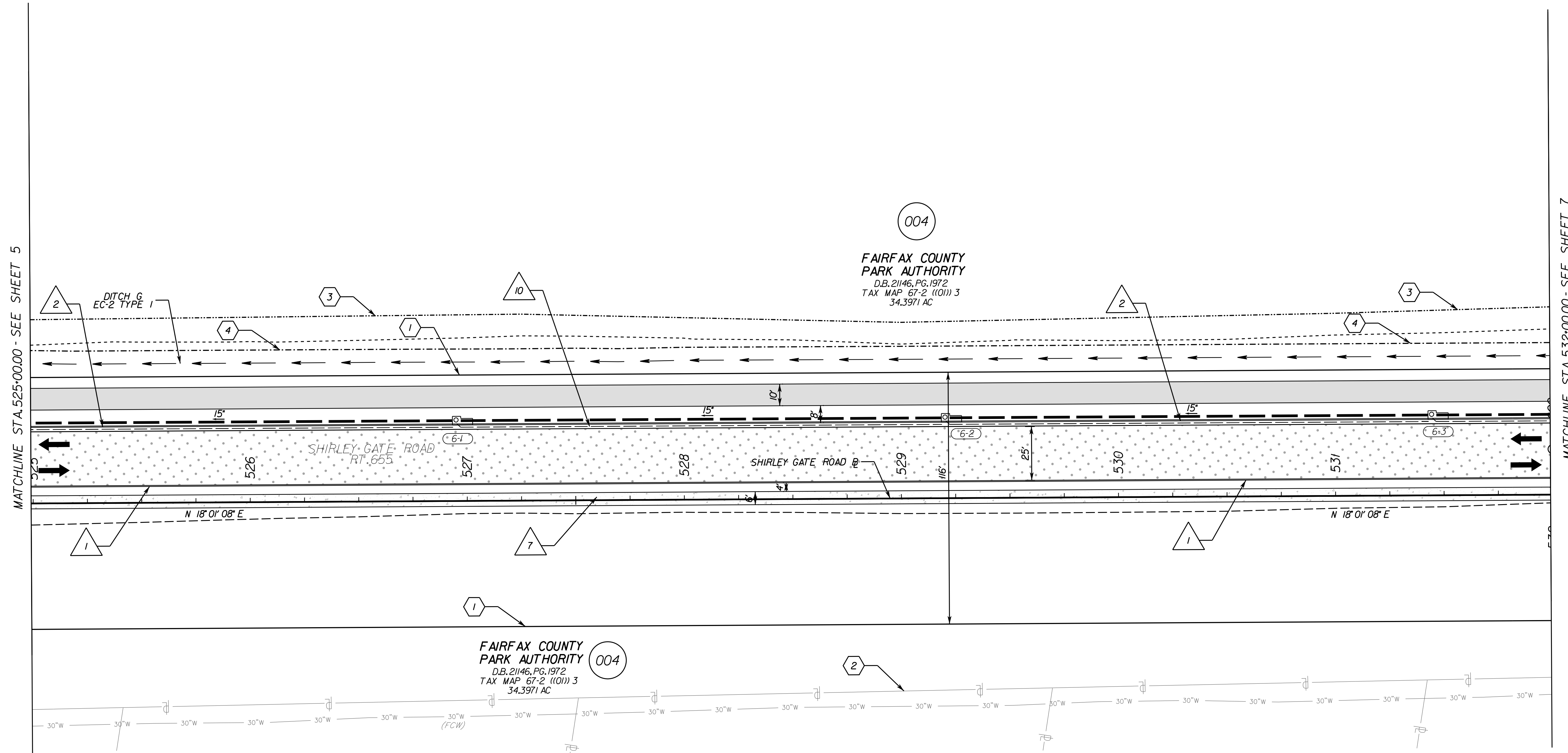
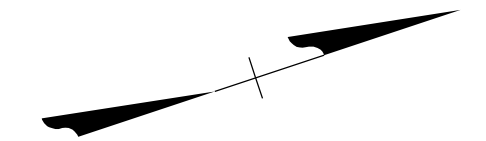


PROJECT MANAGER DENNIS MARSH, FAIRFAX COUNTY, DOT, PE, 7098775746  
 SURVEYED BY, DATE COUNTY OF FAIRFAX, DEW, 07/2018  
 DESIGN BY KIMLEY-HORN AND ASSOCIATES, INC. 703-674-1300  
 SUBSURFACE UTILITY BY, DATE COUNTY OF FAIRFAX, DEW, 07/2018

REVISED	STATE	ROUTE	PROJECT	SHEET NO.
	VA.	655	0655-029-R57	
DESIGN FEATURES RELATING TO CONSTRUCTION OR TO REGULATION AND CONTROL OF TRAFFIC MAY BE SUBJECT TO CHANGE AS DEEMED NECESSARY BY THE DEPARTMENT				
Kimley - Horn Reston, Virginia Hydraulic Engineer		Kimley - Horn Reston, Virginia Roadway Engineer		

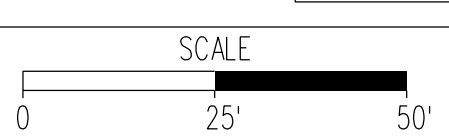


**KEY LEGEND**

- |  |   |   |  |
|--|---|---|--|
| 1 6' Curb, S'd, CG-2 Req'd                             | 5 S'd, CG-12 Detectable Warning Surface - Type B Req'd  | 11 Pavement Edgedrain (Non-Perforated), S'd, UD-4 Req'd   | ..... Denotes Edge of Graded Shoulder                |
| 1A 6' Curb, Rad, CG-2 Req'd                            | 6 S'd, CG-12 Detectable Warning Surface - Type MI Req'd | 12 Existing Pipe to Be Cleaned Out                        | → Denotes Graded V Ditch                             |
| 2 6' Curb & Gutter, S'd, CG-6 Req'd.                   | 7 Hydr. Cement Conc Sidewalk Req'd.                     | 13 Crossdrain, S'd, CD-2 Req'd                            | ▨ Denotes Asphalt Shared Used Path                   |
| 2A 6' Curb & Gutter, Rad, S'd, CG-6 Req'd.             | 8 Raised Grass Median Strips, S'd, MS-2 Req'd.          | 14 Pavement Widening, S'd, WP-2 Req'd.                    | ▨ Denotes Proposed Concrete Items                    |
| 3 Entrance Gutter, S'd, CG-9D Req'd.                   | 9 Pipe Underdrain for Grass Medians, S'd, UD-2 Req'd    | 15 4' Curb, S'd, CG-3 Req'd.                              | ▨ Denotes Proposed Full Depth Pavement               |
| 4 S'd, CG-12 Detectable Warning Surface - Type A Req'd | 10 Pavement Edgedrain, S'd, UD-4 Req'd                  | 16 Solid Concrete Raised Median Strips, S'd, MS-1A Req'd. | ▨ Denotes Proposed Pavement Removal                  |
|  |   | 17 Full Depth Sawcut                                      | ▨ Denotes Proposed Mill and Overlay or Wedge Overlay |
|  |   |   | ▨ Denotes Stormwater Management Access Road          |

**REFERENCES**  
(PROFILES, DETAIL & DRAINAGE DESCRIPTION SHEETS, ETC.)

PROFILES	3A-14A
TYPICAL SECTIONS	2A(1)-2A(9)
ALIGNMENT DATA	1G(1)-1G(7)
CROSS SECTIONS	XI-X123



**PRE - FINAL PLANS**

THESE PLANS ARE UNFINISHED AND UNAPPROVED AND ARE NOT TO BE USED FOR ANY TYPE OF CONSTRUCTION OR THE ACQUISITION OF RIGHT OF WAY.

PROJECT	0655-029-R57	SHEET NO.	6
---------	--------------	-----------	---