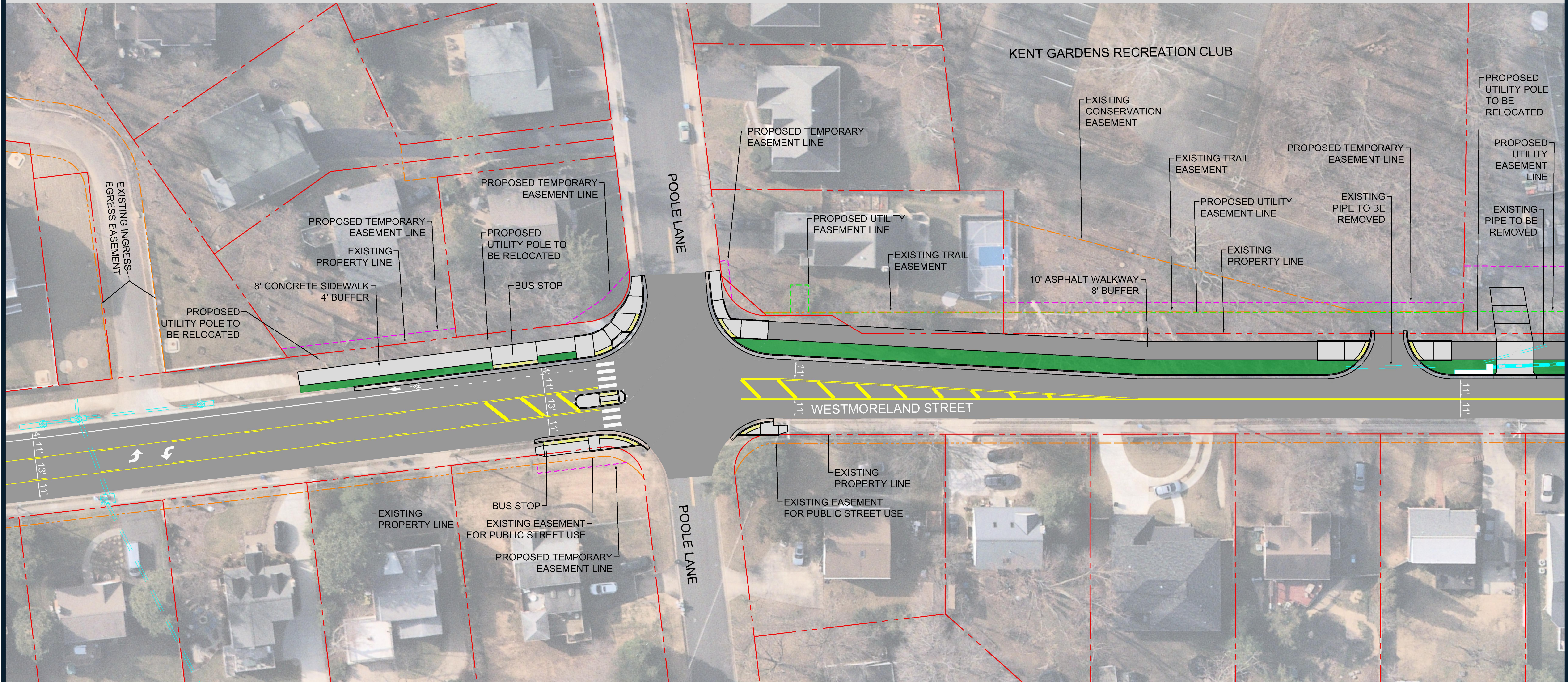




WESTMORELAND STREET WALKWAY

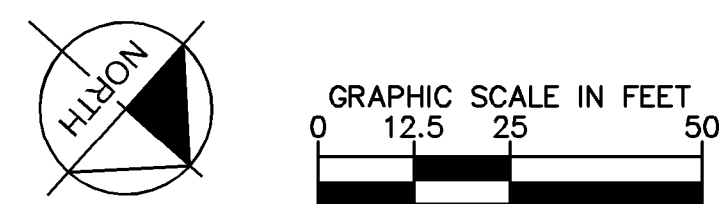
From Kirby Road to Lemon Road











LOCATION MAP



NORTH ARROW AND SCALE



LEGEND

	CONCRETE PAVEMENT		EXISTING PROPERTY LINE
	ASPHALT PAVEMENT		EXISTING EASEMENT LINE
	GRASS AREA		PROPOSED TEMPORARY EASEMENT LINE
			PROPOSED RIGHT-OF-WAY LINE
			PROPOSED UTILITY EASEMENT LINE
			EXISTING STORMWATER PIPE
			PROPOSED STORMWATER PIPE

CONTACT INFORMATION

MAX HOJATZADEH, PROJECT MANAGER
 FAIRFAX COUNTY DEPARTMENT OF TRANSPORTATION
 4050 LEGATO ROAD, FAIRFAX, VA 22033
 MASOUD.HOJATZADEH@FAIRFAXCOUNTY.GOV
 PREPARED BY:



DETAILS

PROJECT NAME: WESTMORELAND STREET WALKWAY
 FAIRFAX COUNTY DISTRICT: DRANESVILLE
 PROJECT NUMBER: ST-000036-015
 FUND NUMBER: 300-C30050