

**REFERENCES  
(PROFILES, DETAIL & DRAINAGE DESCRIPTION SHEETS, ETC.)**

Survey Control Data	1F thru 1F(1)
Construction Alignment Data	1G
Geometric Data	1G(1) thru 1G(4)
Radial Offsets & Bullet Nose Data	1G(5)
Curb Return Profiles	1G(6)
Typical Sections	2A thru 2A(1)
E&S Plans	2D thru 2D(1)
Ditch Typical Section	2K(1)
Ex. Drain. Descr.	2K
Prop. Drain. Descr.	2K(1)
Storm Profiles	2K(2) thru 2K(4)
Profile	6A
Staging Plan	7 Series
Pavement Marking Plan	8 Series

008  
TAX MAP 078-4-18-A  
HERITAGE SQUARE NORTH  
HOMEOWNERS ASSOCIATION, INC.  
HERITAGE SQUARE NORTH  
PARCEL "A"  
(D.B. 4590, PG. 787)

013  
TAX MAP 078-4-26-A  
MEADOW BROOK COVE  
HOMEOWNERS ASSOCIATION, INC.  
MEADOW BROOK COVE  
PARCEL "A"  
(D.B. 16837, PG. 1074)


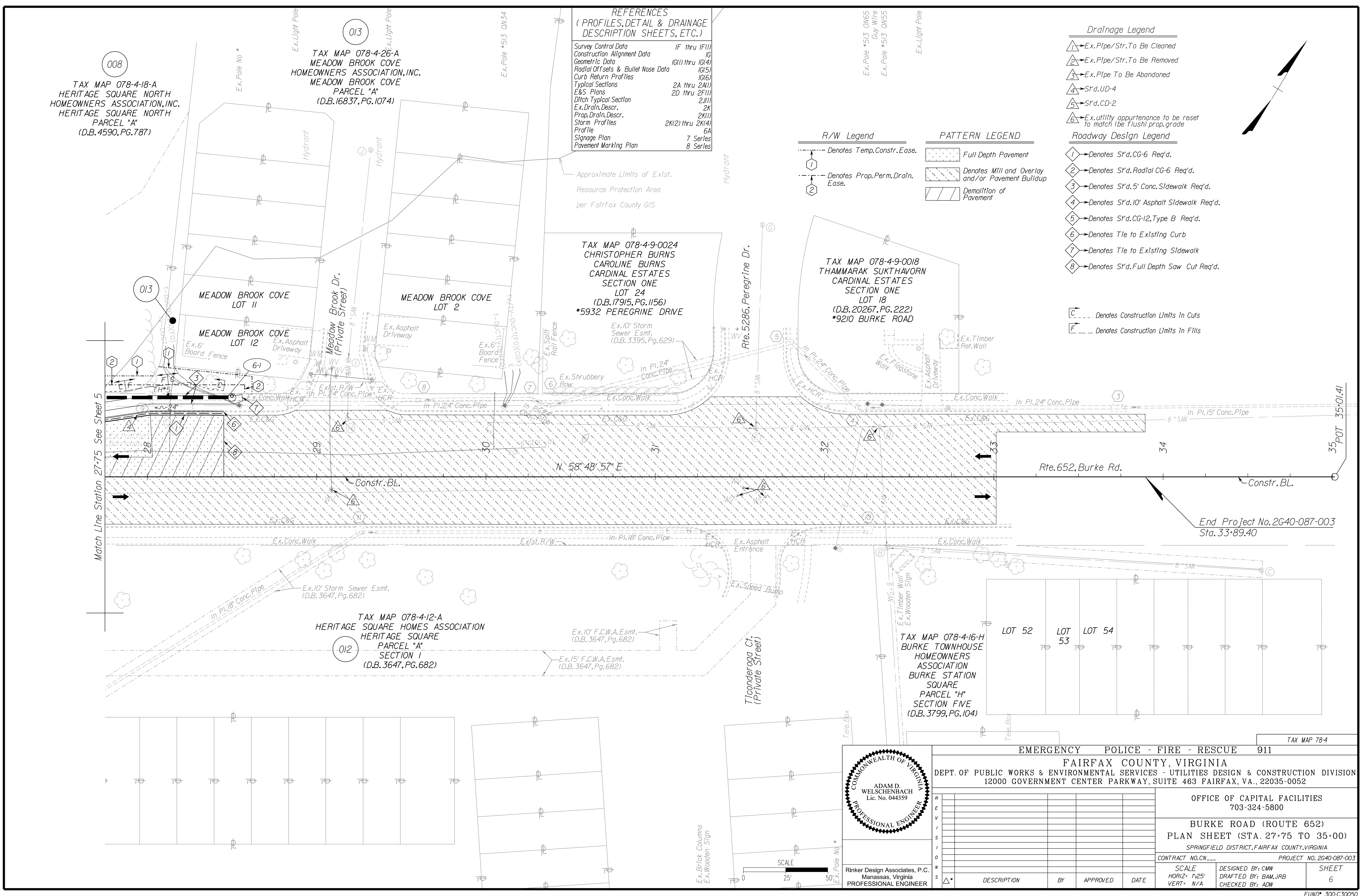

TAX MAP 078-4-9-0024  
CHRISTOPHER BURNS  
CAROLINE BURNS  
CARDINAL ESTATES  
SECTION ONE  
LOT 24  
(D.B. 17915, PG. 1156)  
\*5932 PEREGRINE DRIVE

TAX MAP 078-4-9-0018  
THAMMARAK SUKTHAVORN  
CARDINAL ESTATES  
SECTION ONE  
LOT 18  
(D.B. 20267, PG. 222)  
\*9210 BURKE ROAD

012  
TAX MAP 078-4-12-A  
HERITAGE SQUARE HOMES ASSOCIATION  
HERITAGE SQUARE  
PARCEL "A"  
SECTION I  
(D.B. 3647, PG. 682)

TAX MAP 078-4-16-H  
BURKE TOWNHOUSE  
HOMEOWNERS ASSOCIATION  
BURKE STATION  
SQUARE  
PARCEL "H"  
SECTION FIVE  
(D.B. 3799, PG. 104)

- Drainage Legend**
- 1 -> Ex. Pipe/Str. To Be Cleaned
  - 2 -> Ex. Pipe/Str. To Be Removed
  - 3 -> Ex. Pipe To Be Abandoned
  - 4 -> S't'd. UD-4
  - 5 -> S't'd. CD-2
  - 6 -> Ex. utility appurtenance to be reset to match (be flush) prop. grade
- Roadway Design Legend**
- 1 -> Denotes S't'd. CG-6 Req'd.
  - 2 -> Denotes S't'd. Radial CG-6 Req'd.
  - 3 -> Denotes S't'd. 5' Conc. Sidewalk Req'd.
  - 4 -> Denotes S't'd. 10' Asphalt Sidewalk Req'd.
  - 5 -> Denotes S't'd. CG-12, Type B Req'd.
  - 6 -> Denotes Tie to Existing Curb
  - 7 -> Denotes Tie to Existing Sidewalk
  - 8 -> Denotes S't'd. Full Depth Saw Cut Req'd.
- R/W Legend**
- 1 -> Denotes Temp. Constr. Ease.
  - 2 -> Denotes Prop. Perm. Drain. Ease.
- PATTERN LEGEND**
- 1 -> Full Depth Pavement
  - 2 -> Denotes Mill and Overlay and/or Pavement Buildup
  - 3 -> Demolition of Pavement
- Construction Limits**
- C -> Denotes Construction Limits In Cuts
  - F -> Denotes Construction Limits In Fills



Rinker Design Associates, P.C.  
Manassas, Virginia  
PROFESSIONAL ENGINEER

EMERGENCY POLICE - FIRE - RESCUE 911			
FAIRFAX COUNTY, VIRGINIA			
DEPT. OF PUBLIC WORKS & ENVIRONMENTAL SERVICES - UTILITIES DESIGN & CONSTRUCTION DIVISION			
12000 GOVERNMENT CENTER PARKWAY, SUITE 463 FAIRFAX, VA., 22035-0052			
OFFICE OF CAPITAL FACILITIES		703-324-5800	
BURKE ROAD (ROUTE 652)			
PLAN SHEET (STA. 27+75 TO 35+00)			
SPRINGFIELD DISTRICT, FAIRFAX COUNTY, VIRGINIA			
CONTRACT NO. CN.....		PROJECT NO. 2640-087-003	
SCALE	DESIGNED BY: CMW	SHEET	
HORIZ - 1"=25'	DRAFTED BY: BAM, JRB	6	
VERT - N/A	CHECKED BY: ADW		
DESCRIPTION	BY	APPROVED	DATE