



FAIRFAX COUNTY, VIRGINIA DEPARTMENT OF PUBLIC WORKS AND ENVIRONMENTAL SERVICES

CAPITAL FACILITIES PROJ. NO. 2G40-087-003

FUNCTIONAL CLASSIFICATION

BURKE ROAD, ROUTE 652	
MAJOR COLLECTOR (GS-7)	
Fr:	Rte. 638, Rolling Rd
To:	Rte. 8249 Old Burke Lake Rd
AADT (2018)	7,100
DHV	767
D (%) (design hour)	59.8
T (%) (design hour)	1
DESIGN V (MPH)	35
POSTED V (MPH)	35


INDEX OF SHEETS

Sheet No. 1	Title Sheet	Sheet No. 6A	Profile Sheet (Sta. 27-75 to 35-00)
Sheet No. 1B	NOT USED	Sheet No. 7 - 7(3)	Signage Plan
Sheet No. 1C **	Standard Fairfax County General Notes	Sheet No. 7(4)	Signage Schedule
Sheet No. 1D **	Standard Fairfax County Utility General Notes	Sheet No. 8 - 8(3)	Pavement Marking Plan
Sheet No. 1E	Right of Way Data Sheet	Sheet No. X-1 thru X-21	Burke Road (Route 652) Cross Sections
Sheet No. 1F	Survey Control Data Sheet	Sheet No. X-22 thru X-29	NOT USED
Sheet No. 1F(1) **	Survey Control Data Sheet (Traverse Cards)	Sheet No. X-30	Heritage Square Drive (Route 6442) Cross Sections
Sheet No. 1G	Construction Alignment Data Sheet	Sheet No. X-31 thru X-39	NOT USED
Sheet No. 1G(1) - 1G(4)	Geometric Data Sheets	Sheet No. X-40	Mill Cove Court Cross Sections
Sheet No. 1G(5)	Radial Offsets & Bullet Nose Data	** Sheets not included with this submission.	
Sheet No. 1G(6)	Curb Return Profiles		
Sheet No. 1G(7)	CG-12 & CG-13 Details		
Sheet No. 1H	Utility Pole Location Table		
Sheet No. 1H(1) - 1H(4)	Test Hole Information		
Sheet No. 1I	NOT USED		
Sheet No. 1J	TMP/SOC Temporary Traffic Control Plan General Notes		
Sheet No. 1J(1) - 1J(4)	Transportation Management Plan Phase 1		
Sheet No. 1K(1) - 1K(4)	Transportation Management Plan Phase 2		
Sheet No. 1L(1) - 1L(4)	Transportation Management Plan Phase 3		
Sheet No. 1M(1) - 1M(4)	Transportation Management Plan Phase 4		
Sheet No. 2	NOT USED		
Sheet No. 2A - 2A(3)	Typical Sections		
Sheet No. 2B	NOT USED		
Sheet No. 2C - 2C(3)	Tree Survey		
Sheet No. 2D - 2D(1)	Erosion & Sediment Control Plan: Notes and Details		
Sheet No. 2E - 2E(1)	Erosion & Sediment Control Plan: Phase 1		
Sheet No. 2F - 2F(1)	Erosion & Sediment Control Plan: Phase 2		
Sheet No. 2H **	Underdrain Plan		
Sheet No. 2I	NOT USED		
Sheet No. 2J	Project Data Sheet		
Sheet No. 2J(1)	Ditch Typicals and Downstream Channel Improvement Detail		
Sheet No. 2J(2)	Floodplain Use Request		
Sheet No. 2K	Existing Drainage and Sanitary Descriptions		
Sheet No. 2K(1)	Proposed Drainage Descriptions		
Sheet No. 2K(2) - 2K(3)	Storm Sewer Profiles		
Sheet No. 2K(4)	Storm Sewer & Culvert Profiles		
Sheet No. 2K(5)	SWM Pond Plan, Profile and Details		
Sheet No. 2K(6) - 2K(7)	SWM Pond Details		
Sheet No. 3	Plan Sheet (Sta. 10-00 to 15-50)		
Sheet No. 3A	Profile Sheet (Sta. 10-00 to 15-50)		
Sheet No. 4	Plan Sheet (Sta. 15-50 to 22-00)		
Sheet No. 4A	Profile Sheet (Sta. 15-50 to 22-00)		
Sheet No. 4A(1)	Heritage Square Drive Profile		
Sheet No. 4B - 4B(2)	Entrance Profile Sheet		
Sheet No. 5	Plan Sheet (Sta. 22-00 to 27-75)		
Sheet No. 5A	Profile Sheet (Sta. 22-00 to 27-75)		
Sheet No. 5A(1)	Mill Cove Court Profile		
Sheet No. 5B	Entrance Profile Sheet		
Sheet No. 6	Plan Sheet (Sta. 27-75 to 35-00)		

PRE-FINAL PLANS
JULY 2019

MAINTENANCE LEGEND:

- XXX- FAIRFAX COUNTY**
214 LF- CONC. SIDEWALK
1169 LF- ASPHALT SIDEWALK
1 EA- BUS STOP
- OOO- VDOT**
1318 LF- CONC. SIDEWALK
1 EA- SWM POND



Rinker Design Associates, P.C.
9385 Discovery Blvd., Suite 200
Manassas, VA 20109

Consultant Project Manager
Mo Kim, P.E. (703) 368-7373

Consultant Deputy Project Manager
Adam D. Welschenbach, P.E. (703) 368-7373

Consultant Senior Design Engineer
Carolyn Oodir, P.E. (703) 368-7373

Consultant Senior Hydraulic Engineer
Nikhil Deshpande, P.E. (703) 368-7373

FINAL PLANS AUTHORIZED FOR ROW ACQUISITION

CHIEF, TRANSPORTATION DESIGN DIVISION, DOT _____ DATE _____

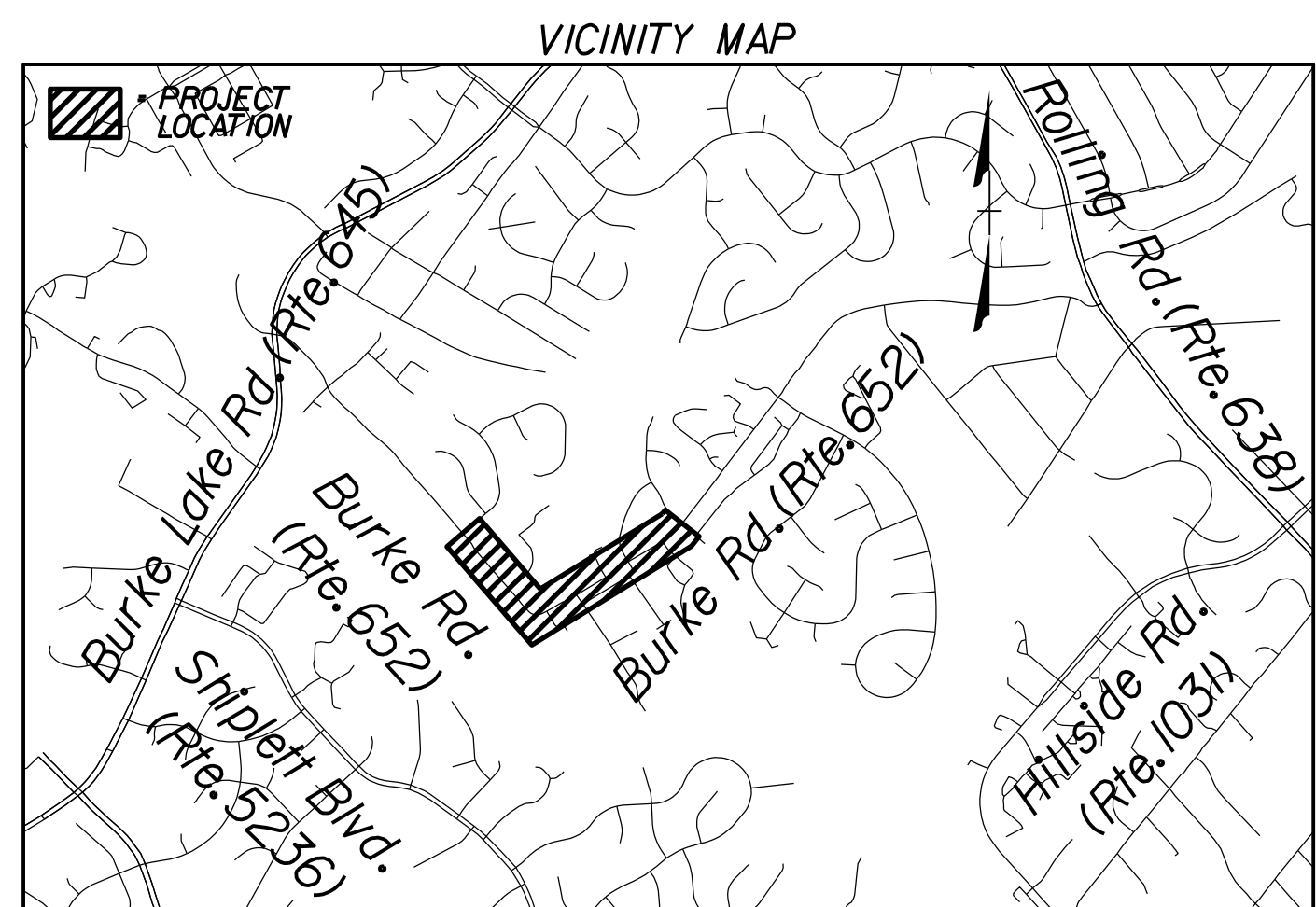
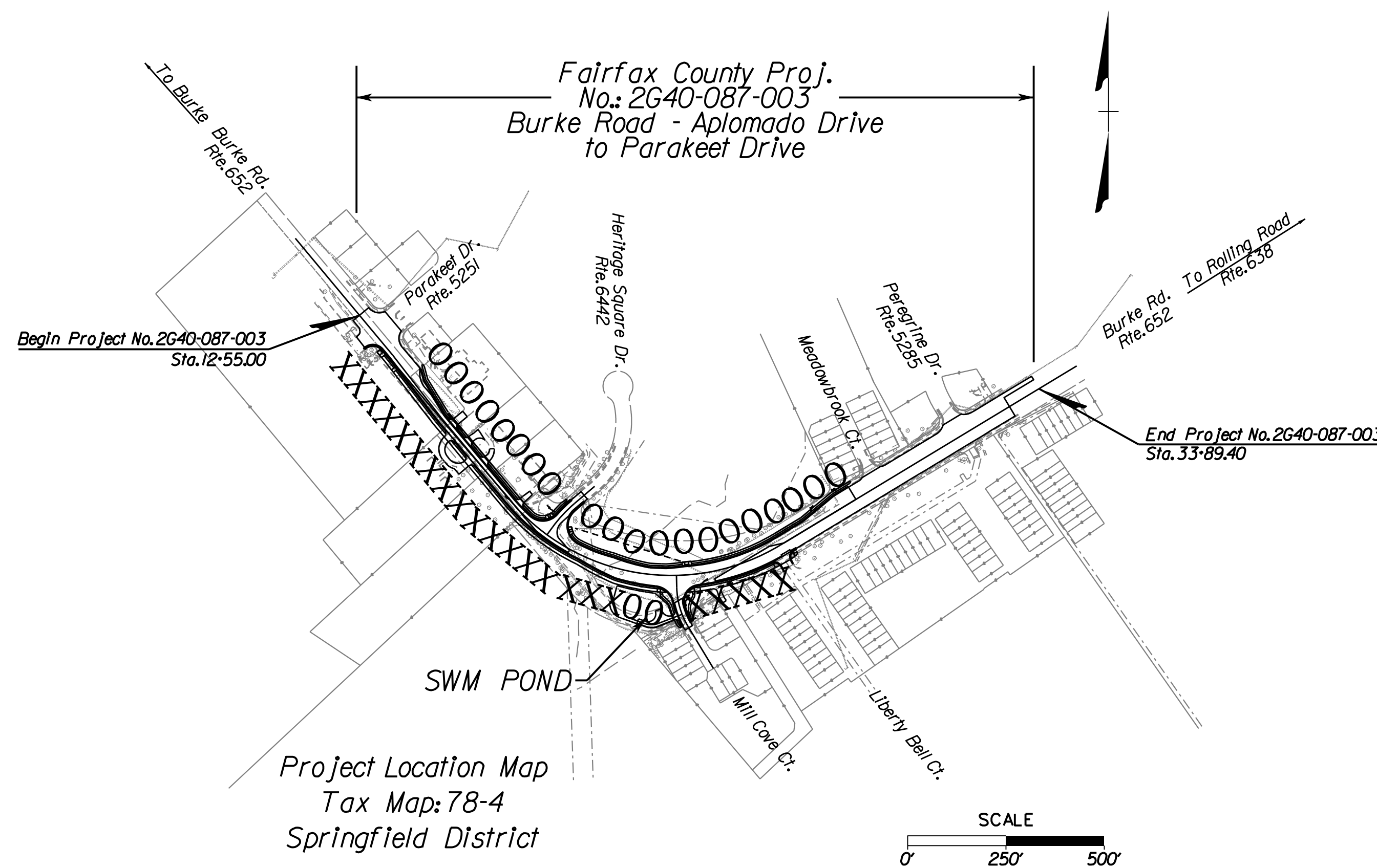
FINAL PLANS AUTHORIZED FOR CONSTRUCTION PER DPWES/DOT DELEGATION MATRIX

DIRECTOR, UTILITIES DESIGN & CONSTRUCTION DIVISION _____ DATE _____

DIRECTOR, DEPARTMENT OF TRANSPORTATION _____ DATE _____

DEPUTY DIRECTOR, DEPARTMENT OF PUBLIC WORKS
& ENVIRONMENTAL SERVICES - CAPITAL FACILITIES _____ DATE _____

SHEET
1



BURKE ROAD - APLOMADO DRIVE TO PARAKEET DRIVE

DESIGN FEATURES RELATING TO CONSTRUCTION OR TO REGULATION AND CONTROL OF TRAFFIC MAY BE SUBJECT TO CHANGE AS DEEMED NECESSARY BY THE VIRGINIA DEPARTMENT OF TRANSPORTATION.

THIS PROJECT IS TO BE CONSTRUCTED IN ACCORDANCE WITH THE DEPARTMENT'S:
 2016 ROAD AND BRIDGE SPECIFICATIONS,
 2016 ROAD AND BRIDGE STANDARDS,
 2009 MANUAL ON UNIFORM TRAFFIC CONTROL DEVICES (MUTCD),
 2011 VIRGINIA SUPPLEMENT TO THE MUTCD,
 2011 VIRGINIA WORK AREA PROTECTION MANUAL,
 AND AS AMENDED BY CONTRACT PROVISIONS AND THE COMPLETE ELECTRONIC .PDF VERSION OF THE PLAN ASSEMBLY.

ALL CURVES ARE TO BE SUPERELEVATED, TRANSITIONED AND WIDENED IN ACCORDANCE WITH STANDARD IC-5.11UULS, EXCEPT WHERE OTHERWISE NOTED.

PROJECT NO. 2G04-087-003, BURKE ROAD - APLOMADO DRIVE TO PARAKEET DRIVE
PRE-FINAL PLANS - JULY 2019